

+NOTICE!!

These documents have been scanned!

Do not place un-scanned documents beneath this notice!

Do not remove this notice from this file!

GPO Jacket No. 560-102
Print Order 61549
Rise Business Services, LLC
Job=AZ15 9/17/2019



Box Number= AZ15252



Claim Begin-End: AMC063137-AMC063269

1 Initial Receipt



AZ15252-1

AMC063137-AMC063803

OPEN

63176-63211
63216, 63217
63222-63229
63232-63241
63245, 63246
63248-63255

~~632~~

closed

63137-63175
63212-63215
63218-63221
63230-63231
63247
63242-63244
63262-63269
63256-63261

THIS FOLDER CONTAINS

LOCATION NOTICES SERIALIZED

A MC 63137 THROUGH

A MC _____

LEAD NO. (IF DIFFERENT) _____

UNITED STATES
DEPARTMENT OF THE INTERIOR
BUREAU OF LAND MANAGEMENT

RECEIPT AND ACCOUNTING ADVICE

No. 2024580

Subject: CLAIM MAINTENANCE FEE 1995 (597)

2 43 13

06/02

08/25/94

OK
59,700.00

Applicant:

CYPRUS AMAX MINERALS CO.
BOX 3299
ENGLEWOOD CO. 80155

Remitter: SAME CK. # 01797962
303-643-5000

Assignor:

LEASE MANAGEMENT DATA									
<input type="checkbox"/> NEW <input type="checkbox"/> UPDATE <input type="checkbox"/> PAYMENT									
ORIGINAL SERIAL NO.	ASG.	TYPE	ST.	CTY.	FUND SYMBOL			ACRES/UNITS	RATE
AMC 131603, ET AL.									
AMOUNT	ANV. DATE	EXP. DATE	BILL CYC.	S/C	DISTRICT	NEXT BILL	MISC. DATA	U of M	ACTUAL UNITS
	131683				1	31856-863			8
	159967-968				2	31872-875			4
ASSIGNMENT SERIAL NO.	ASG.	TYPE	ST.	CTY.	FUND SYMBOL			ACRES/UNITS	RATE
19371					1	31884-31887			4
19374-75					2	31896-31903			8
						31914-31917			4
AMOUNT	ANV. DATE	EXP. DATE	BILL CYC.	S/C	DISTRICT	NEXT BILL	MISC. DATA	U of M	ACTUAL UNITS
	19383-402				20	322631-634			4
	305766-819				54	38680-696			7
	308476								
APPLY REMITTANCE									
ACTION	FUND SYMBOL	CTY.	AMOUNT	Remarks:					
FILING FEE	308476 ⁶⁶	549	84	38708-751 44					
RENTAL	317120-263	144		38767-770 4					
	317268-271	4		61004-61005 2					
UNEARNED	317276-279	4		63176-211 36					
REFUND	317284-287	4		63216-217 2					
				63222-229 8					
TOTAL	317292- 333	359		63232-241 10					
AMOUNT DUE	31840-31847	8		63245-246 2					
				63248-255 8					
<input type="checkbox"/> Lease in Escrow? <input type="checkbox"/> KGS? <input type="checkbox"/> Auto Escalates? <input type="checkbox"/> Auto Renew?				Of Interest? 62882-917 ²⁶ Operating Rights? 79981-994 Operator Bond Filed?					
				FOR MMS USE ONLY 597 BILLEE 14 NUMBER OCS SECTION CODE					
				FOREST REFUGE					

9-13

BUREAU OF LAND MANAGEMENT

No. 958414

09-17-79

DATE

PARENT SERIAL NUMBER

ASSIGNMENT SERIAL NUMBER

Mining Claim Location Notices(133): HUP #32 et al SUBJECT
APPLICANT: REMITTER IF DIFFERENT THAN APPLICANT:

Cyprus Bagdad Copper Co.
~~Bagdad Copper Corp.~~ (Div. of Cyprus Mines)
Box 245
Bagdad, AZ 86321

INDEXED-AMC-63137-63269

PURPOSE	FUND SYMBOL	AMOUNT
FILING FEE EARNED	140850	665.00
ADVANCE FILING FEE AND/OR RENTAL	14X6800	

ACRES	COUNTY	OLD LEASE	NEW LEASE
NEW LEASE			

APPLY: FILING FEE 140850

ASSIGNMENT: COMPLETE AREA

RENTAL

PORTION OF AREA: ASSIGNED AREA

REFUND

RETAINED AREA

RETAIN IN UNEARNED ACCOUNT

TOTAL

REMARKS

OF INTEREST BUT NOT OF SPECIFIC AREA:

BOND FILED

NO BOND FILED

BY DATE

DO NOT ACCEPT THIS COPY AS A RECEIPT

ACCOUNTING ADVICE COPY

UNITED STATES
DEPARTMENT OF THE INTERIOR
BUREAU OF LAND MANAGEMENT

No. 958414

Form 1370-20
(November 1967)

09-17-79 _____ DATE

PARENT SERIAL NUMBER

ASSIGNMENT SERIAL NUMBER

Mining Claim Location Notices(133): HUP #32 et al SUBJECT
APPLICANT: _____ REMITTER IF DIFFERENT THAN APPLICANT: _____

[Cyprus Bagdad Copper Co.
~~Bagdad Copper Corp.~~ (Div. of Cyprus Mines)
Box 245
Bagdad, AZ 86321]

] INDEXED - AMC - 63137 - 63269

PURPOSE	FUND SYMBOL	AMOUNT
FILING FEE EARNED	140850	665.00
ADVANCE FILING FEE AND/OR RENTAL	14X6800	

ACRES	COUNTY	EFFECTIVE DATE	OLD LEASE	NEW LEASE
NEW LEASE _____	_____	_____	_____	_____
_____	_____	_____	_____	_____

	FUND SYMBOL	COUNTY	AMOUNT
APPLY: FILING FEE	140850	_____	_____
RENTAL	_____	_____	_____

ASSIGNMENT: COMPLETE AREA

PORTION OF AREA: ASSIGNED AREA

REFUND _____

RETAINED AREA _____

RETAIN IN UNEARNED ACCOUNT _____

TOTAL _____

REMARKS _____

OF INTEREST BUT NOT OF SPECIFIC AREA:

BOND FILED

NO BOND FILED

BY _____ DATE _____

DO NOT ACCEPT THIS COPY AS A RECEIPT
CASE FOLDER COPY

NOTICE!!

These documents have been scanned!

Do not place un-scanned documents beneath this notice!

Do not remove this notice from this file!

GPO Jacket No. 560-102
Print Order 61549
Rise Business Services, LLC
Job=AZ15 9/17/2019



Box Number= AZ15252



Claim Begin-End: AMC063137-AMC063269

2 Correspondence



AZ15252-1

AMC063137-AMC063803

Cyprus Bagdad Copper Company

Post Office Box 245
Bagdad, Arizona 86321
Telephone 602) 633-2241

RECEIVED
B.L.M. AZ STATE OFFICE

December 3, 1979

DEC 4 1979

10:00 A.M.
PHOENIX, ARIZONA

Bureau of Land Management
Arizona State Office
2400 Valley Bank Center
Phoenix, Arizona 85073

Gentlemen:

In regards to our telephone conversation on dual Serial Numbers on our RJ claims, here is a list of Serial Numbers issued to us:

(DROP)	RJ 16	A MC 19370
(DROP)	RJ 24	A MC 19378
(DROP)	RJ 25	A MC 19397
(HOLD)	RJ 16A	A MC 63217
(HOLD)	RJ 24A	A MC 63218
(HOLD)	RJ 25A	A MC 63241

We wish to hold the Serial Numbers on the Amended Claims. If you have any questions, please contact the undersigned.

Sincerely,



Lloyd A. Wolf, Jr.

LAW/jlm

CYPRUS

Cyprus Bagdad Copper Company

Post Office Box 245
Bagdad, Arizona 86321
Telephone 602) 633-2241
November 8, 1979

United States Department of the Interior
Bureau of Land Management
Arizona State Office
2400 Valley Bank Center
Phoenix, Arizona 85073

RECEIVED
B.L.M. AZ STATE OFFICE

NOV 9 1979

10:00 A.M.
PHOENIX, ARIZONA

RE: A MC 63137 thru A MC 63269 (952) and
A MC 62882 thru A MC 62917 (952)


Gentlemen:

Complying with regulations in 43 CFR 3833.0-5, enclosed is copies of the original location notices of the amended mining claims which you requested. Please disregard our void stamp on some of the copies as it is used in inter-company organizational matters.

Confirming our telephone conversation on November 3, 1979, we are unable to acquire original location notices of Little Jamie #1, Little Jamie #2, and Little Jamie #3. These claims were acquired by Cyprus Bagdad Copper Company from the original locator, Mr. Bert Vidano. It appears Mr. Vidano amended these claims sometime during 1942. We have not been able to locate Mr. Vidano to determine the exact disposition of the subject claims. We have also searched for the documents in the County Recorder's Office, but we have failed to located any such papers. Therefore, we do not believe we can comply with your request on this particular matter.

If any further assistance is needed, please contact me at 633-2241, ext. 265, or at the above address.

Sincerely yours,


P. K. Medhi

*Lloyd Wolf is still trying
to get the original location
notices.*

*P. Bailey
11/13/79*

CYPRUS

A MC 63137 thru
A MC 63269 (952)

November 5, 1979

FB

Cyprus Bagdad Copper Company
Box 245
Bagdad, Arizona 86321

Gentlemen:

This letter is to identify the serial numbers we have assigned to your mining claim location notices filed in this office on September 13, 1979.

<u>Serial Number</u>	<u>Name of Claim</u>
A MC 63137	Hup #32
A MC 63138	Hup #34
A MC 63139	Hup #36
A MC 63140	Hup #38
A MC 63141 thru A MC 63146	Hup #55 thru #60
A MC 63147 thru A MC 63148	LJS 5 and 6
A MC 63149 thru A MC 63151	LJS 8 thru 10
A MC 63152	Copper Creek No. 129
A MC 63153 thru A MC 63156	Copper Creek No. 138 thru 141
A MC 63157 thru A MC 63158	Copper Creek No. 154 thru 155
A MC 63159 thru A MC 63162	LJS 1 thru 4
A MC 63163 thru A MC 63165	Little Jamie #1 thru #3
A MC 63166 thru A MC 63175	Hup #45 thru #54
A MC 63176	Octaroon
A MC 63177	Octaroon No. 1
A MC 63178 thru A MC 63186	Red Mt. Copper No. 1 thru 9
A MC 63187 thru A MC 63195	Copper Ridge No. 1 thru No. 9
A MC 63196 thru A MC 63211	Iso #1 thru #16
A MC 63212	Moon
A MC 63213	Rain Drop No. 2
A MC 63214 thru A MC 63216	OTO 1 thru 3
A MC 63217	RJ 16A - Amc. 193557
A MC 63218	RJ 24A - 19379
A MC 63219	Moon No. 1
A MC 63220	Alum Creek No. 179
A MC 63221	Moon No. 2
A MC 63222 thru A MC 63223	Dakota #25 thru #26
A MC 63224 thru A MC 63235	JLM 7 thru 18
A MC 63236 thru A MC 63237	Cy 1 and 2

10-9-79
480

10-9-79
481

10-9-79
480

481

480

<u>Serial Number</u>	<u>Name of Claim</u>
A MC 63238	Cy 28
A MC 63239	Cy 27
A MC 63240	Cy 26
A MC 63241	RJ 25
A MC 63242 thru A MC 63244	Alum Creek No. 176 - 178 481
A MC 63245 thru A MC 63246	Geo #93 thru #94
A MC 63247	Geo #98
A MC 63248	Dakota #23 480
A MC 63249 thru A MC 63255	Cy 6 thru 12
A MC 63256 thru A MC 63261	JLM 1 thru 6
A MC 63262 thru A MC 63269	Alum Creek No. 168 thru 175 481

Please refer to the claim names and the respective serial numbers in any future correspondence.

Regulations in 43 CFR 3833.0-5, copy enclosed, require a copy of the original location notice be filed for recording with the Bureau of Land Management as well as the latest amendment. Please furnish a copy of the original location notice for the Copper Creek 129, Copper Creek 138 through 141, Copper Creek 154 and 155, RJ 16A, RJ 24A, Moon No. 1, Little Jamie #1 through #3, Cy 1 and Cy 2, RJ 25, and Geo #98 mining claims.

Your location notices for the above claims are not complete for the reason shown above. Failure to furnish the original location notice will cause a decision to be issued which rejects your filings and it will be necessary for you to refile under the requirements of 43 CFR 3833.1-2.

If we can be of assistance, please contact us at 602-261-3706.

Sincerely yours,

78/ Robert L. Peterson

Chief, Branch of Records
and Data Management

Enclosure

BAhearn:saf

~~63137-63151~~
~~63159-63175~~
~~73265-73280~~
~~38869-38882~~

Cyprus Bagdad Copper Company

Post Office Box 245
Bagdad, Arizona 86321
Telephone 602) 633-2241
October 16, 1979

U. S. Department of Interior
Bureau of Land Management
Arizona State Office
2400 Valley Bank Center
Phoenix, Arizona 85073

RECEIVED
B.L.M. AZ STATE OFFICE
OCT 17 1979
10:00 A.M.
PHOENIX, ARIZONA


RE: Lode Mining Claims

Gentlemen:

Complying with laws of the State of Arizona and the United States pertaining to assessment of annual work and recordation of such work, attached here are:

1. Two affidavits of Labor Performed and Improvements Made.

Sincerely,



P. K. Medhi

Enclosures: 2

*1 to Linda Moyle
A 8870*

63137

Cyprus Bagdad Copper Company

RECEIVED
B.L.M. AZ STATE OFFICE
Post Office Box 245
Bagdad, Arizona 86321
SEP 13 10 45 AM '79
Telephone 602) 633-2241
PHOENIX, ARIZONA

September 12, 1979

State Director
Bureau of Land Management
Arizona State Office
2400 Valley Bank Center
Phoenix, Arizona 85073


RE: RECORDATION OF MINING CLAIMS

Gentlemen:

Enclosed you will find location papers and corresponding maps for 133 lode and mill site claims. A check in the amount of \$665.00 for recordation fees is also enclosed.

If any further information is needed, please contact the undersigned or Mr. P. K. Medhi at Cyprus Bagdad Copper Company, P. O. Box 245, Bagdad, Arizona 86321.

Sincerely,


Lloyd A. Wolf

jlm
Enclosures

CYPRUS

NOTICE!!

These documents have been scanned!

Do not place un-scanned documents beneath this notice!

Do not remove this notice from this file!

GPO Jacket No. 560-102
Print Order 61549
Rise Business Services, LLC
Job=AZ15 9/17/2019



Box Number= AZ15252



Claim Begin-End: AMC063137-AMC063269

3 Transfers



AZ15252-1

AMC063137-AMC063803

RELINQUISHMENT OF MINING CLAIM(S)

14 copies
63138

I (We) **CYPRUS BAGDAD COPPER CORPORATION**

P. O. Box 245, Bagdad, Arizona 86321

hereby relinquish and abandon all right, title, and interest in the following described mining claim(s):

Name of Claim(s)	Description of land - Approximate legal description of claim(s)	Date of original, supplemental, and amended locations	Volume and Page where recorded	
			County of <u>Yavapai</u>	State of <u>Arizona</u>
			Book	Page
See: Lode Mining Claims	Attachment "A"			
See: Millsite Claims	Attachment "B"			
See: Portion of Lode Claims	Attachment "C"			

10/12/88
Closed

63137-63151-
63159-63164
63165-63175
63212-63213
63219-63220
63230 & 63231
63247
63152-63158
63242-63244
63262-63269
63256-63261
cd

/s/ _____ /s/ _____
/s/ _____ /s/ _____
/s/ _____ /s/ _____
/s/ _____ /s/ _____
Witness _____ Date _____

RECEIVED OFFICE
B.L.M. ARIZONA STATE OFFICE
OCT 11 9 59 AM '88
PHOENIX, ARIZONA

ACKNOWLEDGMENT

STATE OF ARIZONA
COUNTY OF YAVAPAI

On this the 16th day of September, 1988, before me, Pamela S. Parker, the undersigned officer, personally appeared, H. W. Cosner

known to me (or satisfactorily proven) to be the person whose name or names is (are) subscribed to the within instrument and acknowledged that he executed the same for the purpose therein contained.

IN WITNESS WHEREOF, I hereunto set my hand and official seal.

ENTERED IN COMPUTER

Pamela S. Parker
Notary Public
My Commission Expires Jan. 3, 1992

H. W. Cosner
Vice President & Gen Mgr
Title of Officer

Attachment "A"

LODE MINING CLAIMS

RECEIVED
MAY 11 8 53 AM '98
FEDERAL BUREAU OF INVESTIGATION

ATTACHMENT "A"

LODE CLAIMS

<u>NO.</u>	<u>NAME OF CLAIM</u>	<u>BLM SERIAL NO.</u>	<u>BOOK</u>	<u>PAGE</u>
1.	RJ #12	A MC 19366	1110	691
2.	RJ #13	A MC 19367	1110	692
3.	Deer #1	A MC 38688	580	728
4.	Deer #2	A MC 38689	580	729
5.	Deer #10	A MC 38697	580	882
6.	Deer #11	A MC 38698	580	883
7.	Deer #12	A MC 38699	580	884
8.	Deer #13	A MC 38700	580	885
9.	Deer #14	A MC 38701	580	886
10.	Deer #15	A MC 38702	580	887
11.	Deer #16	A MC 38703	580	888
12.	Deer #17	A MC 38704	580	889
13.	Deer #18	A MC 38705	580	890
14.	Deer #19	A MC 38706	580	891
15.	Deer #20	A MC 38707	580	892
16.	Deer #66	A MC 38752	913	475
17.	Deer #67	A MC 38753	913	476
18.	Deer #68	A MC 38754	913	477
19.	Deer #69	A MC 38755	913	478
20.	Deer #70	A MC 38756	913	479
21.	Deer #71	A MC 38757	913	480
22.	Deer #72	A MC 38758	913	481
23.	Deer #73	A MC 38759	913	482
24.	Deer #74	A MC 38760	913	483
25.	Deer #75	A MC 38761	913	484
26.	Deer #76	A MC 38762	913	485
27.	Deer #77	A MC 38763	913	486
28.	Deer #78	A MC 38764	938	471
29.	Deer #79	A MC 38765	938	472
30.	Deer #80	A MC 38766	938	473
31.	Boss #1	A MC 38771	957	687
32.	Boss #2	A MC 38772	957	688
33.	Boss #3	A MC 38773	957	689
34.	Boss #4	A MC 38774	957	690
35.	Boss #5	A MC 38775	957	691
36.	Boss #6	A MC 38776	957	692
37.	Boss #7	A MC 38777	957	693
38.	Boss #8	A MC 38778	957	694
39.	Boss #9	A MC 38779	957	695
40.	Boss #10	A MC 38780	972	387
41.	Boss #11	A MC 38781	972	388
42.	Boss #12	A MC 38782	972	389
43.	Boss #13	A MC 38783	972	390
44.	Boss #14	A MC 38784	972	391
45.	Geo #1	A MC 38785	476	220
46.	Geo #2	A MC 38786	476	221
47.	Geo #3	A MC 38787	476	222
48.	Geo #4	A MC 38788	476	223
49.	Geo #5	A MC 38789	476	224
50.	Geo #6	A MC 38790	476	225

BLM
 Oct 11 8 59 AM '88
 PHOENIX, ARIZONA

NO.	NAME OF CLAIM	BLM SERIAL NO.	BOOK	PAGE
51.	Geo #7	A MC 38791	476	226
52.	Geo #8	A MC 38792	476	227
53.	Geo #9	A MC 38793	476	228
54.	Geo #10	A MC 38794	476	229
55.	Geo #11	A MC 38795	476	230
56.	Geo #12	A MC 38796	476	231
57.	Geo #13	A MC 38797	476	232
58.	Geo #14	A MC 38798	476	233
59.	Geo #15	A MC 38799	476	234
60.	Geo #16	A MC 38800	476	235
61.	Geo #17	A MC 38801	476	236
62.	Geo #18	A MC 38802	476	237
63.	Geo #23	A MC 38807	476	242
64.	Geo #24	A MC 38808	476	243
65.	Geo #25 A	A MC 38809	639	609
66.	Geo #26 A	A MC 38810	639	610
67.	Geo #27 A	A MC 38811	639	611
68.	Geo #28 A	A MC 38812	639	612
69.	Geo #29 A	A MC 38813	639	613
70.	Geo #30 A	A MC 38814	639	614
71.	Geo #31 A	A MC 38815	639	615
72.	Geo #32 A	A MC 38816	639	616
73.	Geo #33 A	A MC 38817	639	617
74.	Geo #34 A	A MC 38818	639	618
75.	Geo #35	A MC 38819	476	254
76.	Geo #36	A MC 38820	476	255
77.	Geo #37	A MC 38821	476	256
78.	Geo #38	A MC 38822	476	257
79.	Geo #39	A MC 38823	476	258
80.	Geo #40	A MC 38824	476	259
81.	Geo #41	A MC 38825	476	260
82.	Geo #42 A	A MC 38826	639	619
83.	Geo #43	A MC 38827	476	262
84.	Geo #44	A MC 38828	476	263
85.	Geo #51	A MC 38829	536	278
86.	Geo #52	A MC 38830	536	279
87.	Geo #53	A MC 38831	536	280
88.	Geo #54	A MC 38832	536	281
89.	Geo #55	A MC 38833	536	282
90.	Geo #56	A MC 38834	536	283
91.	Geo #57	A MC 38835	536	284
92.	Geo #58	A MC 38836	536	285
93.	Geo #59	A MC 38837	536	286
94.	Geo #60	A MC 38838	536	287
95.	Geo #61	A MC 38839	536	288
96.	Geo #62	A MC 38840	536	289
97.	Geo #63	A MC 38841	536	290
98.	Geo #64	A MC 38842	536	291
99.	Geo #65	A MC 38843	536	292
100.	Geo #66	A MC 38844	536	293
101.	Geo #67	A MC 38845	536	294
102.	Geo #68	A MC 38846	536	295
103.	Geo #69	A MC 38847	536	296
104.	Geo #70	A MC 38848	536	297

BLM FIELD OFFICE
 OCT 11 8 55 AM '88
 PHOENIX, ARIZONA

NO.	NAME OF CLAIM	BLM SERIAL NO.	BOOK	PAGE
105.	Geo #76	A MC 38849	536	303
106.	Geo #77	A MC 38850	536	304
107.	Geo #78	A MC 38851	536	305
108.	Geo #79	A MC 38852	536	306
109.	Geo #80	A MC 38853	536	307
110.	Geo #81	A MC 38854	536	308
111.	Geo #82	A MC 38855	536	309
112.	Geo #83	A MC 38856	536	310
113.	Geo #84	A MC 38857	536	311
114.	Geo #85	A MC 38858	536	312
115.	Geo #86	A MC 38859	536	313
116.	Geo #103	A MC 38860	754	60
117.	Geo #105	A MC 38861	754	58
118.	PKM #1	A MC 38862	1202	254
119.	PKM #2	A MC 38863	1202	256
120.	PKM #3	A MC 38864	1202	258
121.	PKM #4	A MC 38865	1202	260
122.	PKM #5	A MC 38866	1202	262
123.	PKM #6	A MC 38867	1202	264
124.	PKM #7	A MC 38868	1202	266
125.	HUP #7	A MC 38869	611	752
126.	HUP #8	A MC 38870	611	753
127.	HUP #9	A MC 38871	611	754
128.	HUP #10	A MC 38872	611	755
129.	HUP #11	A MC 38873	611	756
130.	HUP #12	A MC 38874	611	757
131.	HUP #13	A MC 38875	611	758
132.	HUP #14	A MC 38876	611	759
133.	HUP #15	A MC 38877	611	760
134.	HUP #16	A MC 38878	611	761
135.	HUP #35	A MC 38879	611	780
136.	HUP #37	A MC 38880	611	782
137.	HUP #39	A MC 38881	611	784
138.	LJS 7	A MC 38882	1202	280
139.	HUP #32	A MC 63137	611	777
140.	HUP #34	A MC 63138	611	779
141.	HUP #36	A MC 63139	611	781
142.	HUP #38	A MC 63140	611	783
143.	HUP #55	A MC 63141	611	800
144.	HUP #56	A MC 63142	611	801
145.	HUP #57	A MC 63143	611	802
146.	HUP #58	A MC 63144	611	803
147.	HUP #59	A MC 63145	611	804
148.	HUP #60	A MC 63146	611	805
149.	LJS 5	A MC 63147	1230	841
150.	LJS 6	A MC 63148	1230	843
151.	LJS 8	A MC 63149	1230	845
152.	LJS 9	A MC 63150	1230	847
153.	LJS 10	A MC 63151	1230	849
154.	LJS 1	A MC 63159	1230	833
155.	LJS 2	A MC 63160	1230	835
156.	LJS 3	A MC 63161	1230	837
157.	LJS 4	A MC 63162	1230	839
158.	Little Jamie #1	A MC 63163	137	127
159.	Little Jamie #2	A MC 63164	137	128

63137-
63151-
63159
63164

BLM FIELD OFFICE
DENVER, CO
MAY 11 8 55 AM '90

NO. NAME OF CLAIM BLM SERIAL NO. BOOK PAGE

NO.	NAME OF CLAIM	BLM SERIAL NO.	BOOK	PAGE
160.	Little Jamie #3	A MC 63165	137	129
161.	HUP #45	A MC 63166	611	790
162.	HUP #46	A MC 63167	611	791
163.	HUP #47	A MC 63168	611	792
164.	HUP #48	A MC 63169	611	793
165.	HUP #49	A MC 63170	611	794
166.	HUP #50	A MC 63171	611	795
167.	HUP #51	A MC 63172	611	796
168.	HUP #52	A MC 63173	611	797
169.	HUP #53	A MC 63174	611	798
170.	HUP #54	A MC 63175	611	799
171.	Moon	A MC 63212	105	135
172.	Raindrop No. 2	A MC 63213	88	133
173.	Moon No. 1 A	A MC 63219	1237	79
174.	JLM 13	A MC 63230	1230	891
175.	JLM 14	A MC 63231	1230	893
176.	Geo #98 A	A MC 63247	1051	338
177.	JLM 1	A MC 63256	1230	851
178.	JLM 2	A MC 63257	1230	853
179.	JLM 3	A MC 63258	1230	855
180.	JLM 4	A MC 63259	1230	857
181.	JLM 5	A MC 63260	1230	859
182.	JLM 6	A MC 63261	1230	861
183.	Black Mesa Gap	A MC 73265	882	722
184.	Blanket	A MC 73266	78	200
185.	Sunset Add. #1 A	A MC 73267	828	94
186.	Sunset Add. #2 A	A MC 73268	889	921
187.	Copper Toe A	A MC 73269	828	93
188.	Sunset No. 15	A MC 73270	151	75
189.	Sunset No. 13	A MC 73271	151	73
190.	Sunset No. 12	A MC 73272	151	72
191.	Sunset No. 5	A MC 73273	151	71
192.	Sunset Fraction	A MC 73274	151	76

63165-
63175
63212 & 63213
63219
63230-
63231
63247
63256-
63261

A-Amended

RECEIVED
BLM AZ STATE OFFICE
OCT 11 6 59 AM '88
PHOENIX, ARIZONA

Attachment "B"

MILLSITE CLAIMS

RECEIVED
B.L.M. AZ STATE OFFICE
OCT 11 8 59 AM '88
PHOENIX, ARIZONA

ATTACHMENT "B"
HILLSITE CLAIMS

NO.	NAME OF CLAIM	BLM SERIAL NO.	BOOK	PAGE
1.	RS 201	A MC 20560	1122	12
2.	RS 202	A MC 20561	1122	13
3.	RS 203	A MC 20562	1122	14
4.	RS 204	A MC 20563	1122	15
5.	RS 205	A MC 20564	1122	16
6.	RS 206	A MC 20565	1122	17
7.	RS 207	A MC 20566	1122	18
8.	RS 208	A MC 20567	1122	19
9.	RS 217	A MC 20568	1122	20
10.	RS 218	A MC 20569	1122	21
11.	RS 219	A MC 20570	1122	22
12.	RS 220	A MC 20571	1122	23
13.	RS 221	A MC 20572	1122	24
14.	RS 222	A MC 20573	1122	25
15.	RS 223	A MC 20574	1122	26
16.	RS 224	A MC 20575	1122	27
17.	RS 229	A MC 20576	1122	28
18.	RS 230	A MC 20577	1122	29
19.	RS 231	A MC 20578	1122	30
20.	RS 232	A MC 20579	1122	31
21.	RS 233	A MC 20580	1122	32
22.	RS 234	A MC 20581	1122	33
23.	RS 235	A MC 20582	1122	34
24.	RS 236	A MC 20583	1122	35
25.	RS 241	A MC 20584	1122	36
26.	RS 242	A MC 20585	1122	37
27.	RS 243	A MC 20586	1122	38
28.	RS 244	A MC 20587	1122	39
29.	RS 245	A MC 20588	1122	40
30.	RS 246	A MC 20589	1122	41
31.	RS 247	A MC 20590	1122	42
32.	RS 248	A MC 20591	1122	43
33.	RS 253	A MC 20592	1122	44
34.	RS 254	A MC 20593	1122	45
35.	RS 255	A MC 20594	1122	46
36.	RS 256	A MC 20595	1122	47
37.	RS 257	A MC 20596	1122	48
38.	RS 258	A MC 20597	1122	49
39.	RS 259	A MC 20598	1122	50
40.	RS 260	A MC 20599	1122	51
41.	RS 265	A MC 20600	1122	52
42.	RS 266	A MC 20601	1122	53
43.	RS 267	A MC 20602	1122	54
44.	RS 268	A MC 20603	1122	55
45.	RS 269	A MC 20604	1122	56
46.	RS 270	A MC 20605	1122	57
47.	RS 271	A MC 20606	1122	58
48.	RS 272	A MC 20607	1122	59
49.	RS 281	A MC 20608	1122	60
50.	RS 282	A MC 20609	1122	61

RECEIVED
BLM, AZ STATE OFFICE
OCT 11 8 55 AM '88
PHOENIX, ARIZONA

NO.	NAME OF CLAIM	BLM SERIAL NO.	BOOK	PAGE
51.	RS 283	A MC 20610	1122	62
52.	RS 284	A MC 20611	1122	63
53.	RS 285	A MC 20612	1122	64
54.	RS 286	A MC 20613	1122	65
55.	RS 287	A MC 20614	1122	66
56.	RS 288	A MC 20615	1122	67
57.	RS 297	A MC 20616	1122	68
58.	RS 298	A MC 20617	1122	69
59.	RS 299	A MC 20618	1122	70
60.	RS 300	A MC 20619	1122	71
61.	RS 301	A MC 20620	1122	72
62.	RS 302	A MC 20621	1122	73
63.	RS 303	A MC 20622	1122	74
64.	RS 304	A MC 20623	1122	75
65.	RS 313	A MC 20624	1122	76
66.	RS 314	A MC 20625	1122	77
67.	RS 315	A MC 20626	1122	78
68.	RS 316	A MC 20627	1122	79
69.	RS 317	A MC 20628	1122	80
70.	RS 318	A MC 20629	1122	81
71.	RS 319	A MC 20630	1122	82
72.	RS 320	A MC 20631	1122	83
73.	RS 329	A MC 20632	1122	84
74.	RS 330	A MC 20633	1122	85
75.	RS 331	A MC 20634	1122	86
76.	RS 332	A MC 20635	1122	87
77.	RS 333	A MC 20636	1122	88
78.	RS 334	A MC 20637	1122	89
79.	RS 335	A MC 20638	1122	90
80.	RS 336	A MC 20639	1122	91
81.	RS 345	A MC 20640	1122	92
82.	RS 346	A MC 20641	1122	93
83.	RS 347A	A MC 20642	1122	96
84.	RS 348A	A MC 20643	1122	97
85.	RS 349A	A MC 20644	1122	98
86.	RS 350A	A MC 20645	1122	99
87.	RS 351A	A MC 20646	1122	100
88.	RS 352A	A MC 20647	1122	101
89.	RS 361	A MC 20648	1122	94
90.	RS 362	A MC 20649	1122	95
91.	RS 363A	A MC 20650	1122	102
92.	RS 364A	A MC 20651	1122	103
93.	RS 365A	A MC 20652	1122	104
94.	RS 366A	A MC 20653	1122	105
95.	RS 367A	A MC 20654	1122	106
96.	RS 368A	A MC 20655	1122	107
97.	Alum Creek No. 139	A MC 22771	1134.	456
98.	Alum Creek No. 140	A MC 22772	1134	457
99.	Alum Creek No. 141	A MC 22773	1134	458
100.	Alum Creek No. 142	A MC 22774	1134	459

RECEIVED
 BLM AZ STATE OFFICE
 OCT 11 9 00 AM '88
 PHOENIX, AZ

NO.	NAME OF CLAIM	BLM SERIAL NO.	BOOK	PAGE
101.	Alum Creek No. 143	A MC 22775	1134	460
102.	Alum Creek No. 144	A MC 22776	1134	461
103.	Alum Creek No. 145	A MC 22777	1134	462
104.	Alum Creek No. 146	A MC 22778	1134	463
105.	Alum Creek No. 147	A MC 22779	1134	464
106.	Alum Creek No. 148	A MC 22780	1134	465
107.	Alum Creek No. 149	A MC 22781	1134	466
108.	Alum Creek No. 150	A MC 22782	1134	467
109.	Alum Creek No. 151	A MC 22783	1134	468
110.	Alum Creek No. 152	A MC 22784	1134	469
111.	Alum Creek No. 153	A MC 22785	1134	470
112.	Alum Creek No. 154	A MC 22786	1134	471
113.	Alum Creek No. 155	A MC 22787	1134	472
114.	Alum Creek No. 156	A MC 22788	1134	473
115.	Alum Creek No. 157	A MC 22789	1134	474
116.	Alum Creek No. 158	A MC 22790	1134	475
117.	Alum Creek No. 159	A MC 22791	1134	476
118.	Alum Creek No. 160	A MC 22792	1134	477
119.	Alum Creek No. 161	A MC 22793	1134	478
120.	Alum Creek No. 162	A MC 22794	1134	479
121.	Alum Creek No. 163	A MC 22795	1134	480
122.	Alum Creek No. 164A	A MC 22796	1369	689
123.	Alum Creek No. 165A	A MC 22797	1369	691
124.	Alum Creek No. 166A	A MC 22798	1369	693
125.	RS 137	A MC 31848	1185	259
126.	RS 138	A MC 31849	1185	261
127.	RS 139	A MC 31850	1185	263
128.	RS 140	A MC 31851	1185	265
129.	RS 141	A MC 31852	1185	267
130.	RS 142	A MC 31853	1185	269
131.	RS 143	A MC 31854	1185	271
132.	RS 144	A MC 31855	1185	273
133.	RS 153	A MC 31864	1185	291
134.	RS 154	A MC 31865	1185	293
135.	RS 155	A MC 31866	1185	295
136.	RS 156	A MC 31867	1185	297
137.	RS 157	A MC 31868	1185	299
138.	RS 158	A MC 31869	1185	301
139.	RS 159	A MC 31870	1185	303
140.	RS 160	A MC 31871	1185	305
141.	RS 169	A MC 31876	1185	315
142.	RS 170	A MC 31877	1185	317
143.	RS 171	A MC 31878	1185	319
144.	RS 172	A MC 31879	1185	321
145.	RS 173	A MC 31880	1185	323
146.	RS 174	A MC 31881	1185	325
147.	RS 175	A MC 31882	1185	327
148.	RS 176	A MC 31883	1185	329
149.	RS 185	A MC 31888	1185	339
150.	RS 186	A MC 31889	1185	341
151.	RS 187	A MC 31890	1185	343
152.	RS 188	A MC 31891	1185	345
153.	RS 189	A MC 31892	1185	347
154.	RS 190	A MC 31893	1185	349

RECEIVED
B.L.M. AZ STATE OFFICE
OCT 11 8 59 AM '88
PHOENIX, ARIZONA

NO.	NAME OF CLAIM	BLM SERIAL NO.	BOOK	PAGE
155.	RS 191	A MC 31894	1185	351
156.	RS 192	A MC 31895	1185	353
157.	Copper Creek No. 129	A MC 63152 ✓	832	274
158.	Copper Creek No. 138	A MC 63153 ✓	832	283
159.	Copper Creek No. 139	A MC 63154 ✓	832	284
160.	Copper Creek No. 140	A MC 63155 ✓	832	285
161.	Copper Creek No. 141	A MC 63156 ✓	832	286
162.	Copper Creek No. 154	A MC 63157 ✓	832	299
163.	Copper Creek No. 155	A MC 63158 ✓	832	300
164.	Alum Creek No. 179	A MC 63220 -	1237	81
165.	Alum Creek No. 176	A MC 63242 -	1230	915
166.	Alum Creek No. 177	A MC 63243 -	1230	917
167.	Alum Creek No. 178	A MC 63244 -	1230	919
168.	Alum Creek No. 168	A MC 63262 -	1230	863
169.	Alum Creek No. 169	A MC 63263 -	1230	865
170.	Alum Creek No. 170	A MC 63264 -	1230	867
171.	Alum Creek No. 171	A MC 63265 -	1230	869
172.	Alum Creek No. 172	A MC 63266 -	1230	871
173.	Alum Creek No. 173	A MC 63267 -	1230	873
174.	Alum Creek No. 174	A MC 63268 -	1230	875
175.	Alum Creek No. 175	A MC 63269 -	1230	877
176.	Sunset No. 1	A MC 73275	830	554
177.	Sunset No. 2	A MC 73276	830	555
178.	Sunset No. 3	A MC 73277	830	556
179.	Sunset No. 4	A MC 73278	830	557
180.	Sunset No. 5	A MC 73279	830	558
181.	Sunset No. 6	A MC 73280	830	559
182.	FCS #2	A MC 94973	1271	500 x
183.	RS 121	A MC181242	1473	997
184.	RS 122	A MC181243	1474	999
185.	RS 123	A MC181244	1474	1
186.	RS 124	A MC181245	1474	3
187.	RS 125	A MC181246	1474	5
188.	RS 126	A MC181247	1474	7
189.	RS 127	A MC181248	1474	9
190.	RS 128	A MC181249	1474	11

63152
63158

63220
63242
63244
63262
63269

MINERAL PARK

1.	DC 9 A	AMC 93831	1393	697
2.	DC 16	AMC113188	652	740
3.	DC 17	AMC113189	652	741
4.	DC 18	AMC121961	683	517
5.	DC 19	AMC121962	683	518
6.	DC 20	AMC121963	683	519

RECEIVED
B.L.M. AZ STATE OFFICE
OCT 11 8 59 AM '88
PHOENIX, ARIZONA

A= Amended

Attachment "C"

PORTION OF LODE CLAIMS

RECEIVED
BLM RECEIVED BY OFFICE
BLM AZ STATE OFFICE
OCT 19 00 AM '88
PHOENIX, ARIZONA
PHOENIX, ARIZONA

ATTACHMENT "C"

BELOW IS A LIST OF LODE CLAIMS IN WHICH ONLY A PORTION OF THE CLAIM WILL BE RELINQUISHED.

IT IS OUR INTENTION TO RELINQUISH THAT PORTION OF EACH CLAIM WHICH OVERLAPS ONTO LANDS INVOLVED IN OUR ONGOING LAND EXCHANGE WITH THE BLM.

CYPRUS BAGDAD WILL CONTINUE TO MAINTAIN THE OPEN PORTION OF EACH CLAIM.

<u>NO.</u>	<u>NAME</u>	<u>BLM SERIAL NO.</u>	<u>BOOK</u>	<u>PAGE</u>	<u>TOWNSHIP</u>	<u>RANGE</u>	<u>SECTION</u>	<u>WITHIN</u>
1.	RJ #9	AMC 19363	1110	688	14N	9W	10	lot 2
2.	Deer #3	AMC 38690	580	730	14N	10W	12	SE 1/4 NE 1/4
					14N	9W	7	lot 2
3.	Deer #4	AMC 38691	580	731	14N	10W	12	N 1/2 N 1/2 , SE 1/4 NE 1/4
4.	Deer #5	AMC 38692	580	732	14N	10W	12	SE 1/4 NE 1/4
5.	Deer #6	AMC 38693	580	733	14N	10W	12	SE 1/4 NE 1/4
6.	Deer #9	AMC 38696	580	881	14N	10W	12	NE 1/4 NW 1/4 , NW 1/4 NE 1/4
7.	Geo #19	AMC 38803	476	238	14N	9W	7	NE 1/4 NW 1/4
8.	Geo #21	AMC 38805	476	240	14N	9W	7	NE 1/4 NW 1/4
9.	RJ 24A	AMC 63218 ✓	1237	77	14N	9W	9	SW 1/4 SE 1/4 NW 1/4
10.	JLM 9	AMC 63226 ✓	1230	883	14N	9W	8	lot 3
11.	JLM 15	AMC 63232 ✓	1230	895	14N	9W	8	lot 12
12.	JLM 16	AMC 63233 ✓	1230	897	14N	9W	8	lot 12, S 1/2 SE 1/4 SE 1/4 NE 1/4
13.	JLM 18	AMC 63235 ✓	1230	901	14N	9W	8	S 1/2 SE 1/4 SE 1/4 NE 1/4
14.	CY-2A	AMC 63237 ✓	1230	905	14N	9W	8	lot 3, SW 1/4 NW 1/4 NE 1/4 , SE 1/4 NE 1/4 NW 1/4
15.	Dakota #23	AMC 63248 ✓	445	268	14N	9W	8	lot 12, S 1/2 SE 1/4 SE 1/4 NE 1/4
16.	CY-6	AMC 63249 ✓	905	230	14N	9W	8	lot 3
17.	JLM 7	AMC 63224 ✓	1230	879	14N	9W	8	NW 1/4 NE 1/4 NW 1/4
18.	Geo No. 93	AMC 63245 ✓	554	915	14N	9W	8	NW 1/4 NE 1/4 NW 1/4
19.	Geo No. 94	AMC 63246 ✓	554	916	14N	9W	8	NE 1/4 NW 1/4

RECEIVED
 B.L.M. AZ STATE OFFICE
 OCT 11 8 59 AM '88
 PHOENIX, ARIZONA

QUITCLAIM DEED

19355
38688
62882
63137
73265
79981
ep

THIS QUITCLAIM DEED is made effective the 6th day of June, 1988, by and between CYPRUS MINES CORPORATION, a Delaware corporation, successor in interest to Bagdad Copper Corporation and Cyprus Bagdad Copper Company with an office at 7200 South Alton Way, P.O. Box 3299, Englewood, Colorado 80155 (hereinafter referred to as "Grantor"), and CYPRUS BAGDAD COPPER CORPORATION, a Delaware corporation, with an office at 7200 South Alton Way, P.O. Box 3299, Englewood, Colorado 80155 (hereinafter referred to as "Grantee").

WITNESSETH, Grantor, for and in consideration of the capital contribution referenced below from which Grantor, as the sole stockholder of Grantee, derives substantial benefit, and for other good and valuable consideration, the receipt and sufficiency of which are hereby acknowledged, Grantor does hereby grant, convey, remise, release and quitclaim, and by these presents does grant, convey, remise, release and forever quitclaim unto the said Grantee, and to its successors and assigns forever, as a contribution to the capital of Grantee, all of its right, title, interest, claim and demand, both at law and in equity, of, in and to the unpatented lode mining claims described in Exhibit "A" attached hereto and made a part hereof, which claims are situated in Sections 3, 5, 6, 7, 8, 9, 10, 17, 18, 19, 20, 30, and 33, Township 14 North, Range 9 West; Sections 1, 11, 12, 13, 14, 15, 22 and 23, Township 14 North, Range 10 West; and Sections 23, 24, 28, 30, 31, 32, 33 and 34, Township 15 North, Range 9 West, Gila and Salt River Base and Meridian, Eureka Mining District, County of Yavapai, State of Arizona.

TOGETHER, with all lodes, ledges, veins and mineral bearing rock, both known and unknown, lying within the boundaries of the above named claims, together with all dips, spurs and angles, and all ores, mineral-bearing quartz, rock and earth or other deposits therein or thereon, and all of the rights, privileges and franchises thereto incident, and all and singular the tenements, hereditaments and appurtenances thereunto or in anywise appertaining, and the rents, issues and profits thereof; and also all the right, title, interest, property, possession, claim and demand whatsoever, as well in law as in equity, of said Grantor, of, in or to the premises and every part and parcel thereof, with the appurtenances, including all after acquired title.

IN WITNESS WHEREOF, Grantor has executed this Quitclaim Deed effective as of the date first above written.

CYPRUS MINES CORPORATION

By: [Signature]
J. C. Compton
Vice President - Metals

SEAL

RECEIVED
BLM. AZ STATE OFFICE
JUN 8 10 37 AM '88
PHONE ROOM
209A

Attest: [Signature]
Kevin Loughrey
General Counsel & Secretary

CORPORATE ACKNOWLEDGEMENT - ARIZONA

STATE OF COLORADO)
) ss.
COUNTY OF ARAPAHOE)

The foregoing instrument was acknowledged before me this 6th day of June, 1988 by J. C. Compton and Kevin Loughrey, the Vice President - Metals and General Counsel & Secretary, respectively, of Cyprus Mines Corporation, a Delaware corporation, who acknowledged that they executed the above instrument on behalf of the corporation.

Pat Brady
Notary Public

SEAL

P. O. Box 3299
Englewood, Colorado 80155

Business Address

My Commission expires:

2-28-92

RECEIVED
B.L.M. AZ STATE OFFICE
JUN 8 10 37 AM '88
PHOENIX, ARIZONA

EXHIBIT "A"

Attached to and made a part of that certain Quitclaim Deed dated effective the 6th day of June, 1988, covering the following unpatented lode mining claims located in all or portions of Sections 3, 5, 6, 7, 8, 9, 10, 17, 18, 19, 20, 30 & 33, Township 14 North, Range 9 West; Sections 1, 11, 12, 13, 14, 15, 22 & 23, Township 14 North, Range 10 West; and Sections 23, 24, 28, 30, 31, 32, 33 & 34, Township 15 North, Range 9 West, Gila and Salt River Base and Meridian, Eureka Mining District, County of Yavapai, State of Arizona.

NAME OF CLAIM	ORIGINAL RECORDATION		AMENDED RECORDATION		BLM SERIAL NO.	
	BOOK	PAGE	BOOK	PAGE		
RJ 1	1110	680			A MC	19355
RJ 2	1110	681			A MC	19356
RJ 3	1110	682			A MC	19357
RJ 4	1110	683			A MC	19358
RJ 5	1110	684			A MC	19359
RJ 6	1110	685			A MC	19360
RJ 7	1110	686			A MC	19361
RJ 8	1110	687			A MC	19362
RJ 9	1110	688			A MC	19363
RJ 10	1110	689			A MC	19364
RJ 11	1110	690			A MC	19365
RJ 12	1110	691			A MC	19366
RJ 13	1110	692			A MC	19367
RJ 14	1110	693			A MC	19368
RJ 15	1110	694			A MC	19369
RJ 17	1110	696			A MC	19371
RJ 18	1110	697			A MC	19372
RJ 19	1110	698			A MC	19373
RJ 20	1110	699			A MC	19374
RJ 21	1110	700			A MC	19375
RJ 22	1110	701			A MC	19376
RJ 23	1110	702			A MC	19377
BALLANCE ROCK	158	136	145	296	A MC	19383
BERYLLIONITE (#1)	156	539	145	297	A MC	19384
BIOTITE	4	106			A MC	19385
COVELLITE	26	159			A MC	19386
COVELLITE EXTENSION	52	532			A MC	19387
FERBERITE	1	43			A MC	19388
FLUORITE	4	107			A MC	19389
HUBNERITE #3	156	541	145	298	A MC	19390
LEPIDOLITE	159	590			A MC	19391
PHENACITE	159	591			A MC	19392
ROSCOLITE	159	592			A MC	19393
RUTILE	8	319			A MC	19394
SCHEELITE	4	108			A MC	19395
SECURITY - AMENDED	4	105	1034	378	A MC	19396
TUNGSTONA	158	137	145	299	A MC	19397
WARM SPRINGS	25	538			A MC	19398
BISMUTHITE (#2)	156	540			A MC	19399

RECEIVED
B.L.M. AZ STATE OFFICE

EXHIBIT "A"

NAME OF CLAIM	ORIGINAL RECORDATION		AMENDED RECORDATION		BLM SERIAL NO.	
	BOOK	PAGE	BOOK	PAGE		
BONNIE	186	221			A MC	19400
NATURAL BRIDGE	186	223			A MC	19401
DESERT FOX	186	222			A MC	19402
DEER NO. 1	580	728			A MC	38688
DEER NO. 2	580	729			A MC	38689
DEER NO. 3	580	730			A MC	38690
DEER NO. 4	580	731			A MC	38691
DEER NO. 5	580	732			A MC	38692
DEER NO. 6	580	733			A MC	38693
DEER NO. 7A	1202	282			A MC	38694
DEER NO. 8A	1202	284			A MC	38695
DEER NO. 9	580	881			A MC	38696
DEER NO. 10	580	882			A MC	38697
DEER NO. 11	580	883			A MC	38698
DEER NO. 12	580	884			A MC	38699
DEER NO. 13	580	885			A MC	38700
DEER NO. 14	580	886			A MC	38701
DEER NO. 15	580	887			A MC	38702
DEER NO. 16	580	888			A MC	38703
DEER NO. 17	580	889			A MC	38704
DEER NO. 18	580	890			A MC	38705
DEER NO. 19	580	891			A MC	38706
DEER NO. 20	580	892			A MC	38707
DEER #21	669	962			A MC	38708
DEER # 22	669	963			A MC	38709
DEER # 23	669	964			A MC	38710
DEER # 24	669	965			A MC	38711
DEER # 25	669	966			A MC	38712
DEER # 26	669	967			A MC	38713
DEER # 27	669	968			A MC	38714
DEER # 28	669	969			A MC	38715
DEER # 29	669	970			A MC	38716
DEER # 30	669	971			A MC	38717
DEER # 31	669	972			A MC	38718
DEER # 32	669	973			A MC	38719
DEER # 33	669	974			A MC	38720
DEER # 34	669	975			A MC	38721
DEER # 35	669	976			A MC	38722
DEER # 36	669	977			A MC	38723
DEER # 37	669	978			A MC	38724
DEER # 38	669	979			A MC	38725
DEER # 39	669	980			A MC	38726
DEER # 40	669	981			A MC	38727
DEER # 41	669	982			A MC	38728
DEER # 42	669	983			A MC	38729
DEER # 43	669	984			A MC	38730
DEER # 44	669	985			A MC	38731

RECEIVED
B.L.M. AZ STATE OFFICE

EXHIBIT "A"

NAME OF CLAIM	ORIGINAL RECORDATION		AMENDED RECORDATION		BLM SERIAL NO.	
	BOOK	PAGE	BOOK	PAGE	SERIAL	NO.
DEER # 45	669	986			A MC	38732
DEER # 46	669	987			A MC	38733
DEER # 47	669	988			A MC	38734
DEER # 48	669	989			A MC	38735
DEER # 49	669	990			A MC	38736
DEER # 50	669	991			A MC	38737
DEER # 51	669	992			A MC	38738
DEER # 52	669	993			A MC	38739
DEER # 53 (RELOCATION)	695	390			A MC	38740
DEER # 54	669	995			A MC	38741
DEER # 55	669	996			A MC	38742
DEER # 56	669	997			A MC	38743
DEER # 57	669	998			A MC	38744
DEER # 58	669	999			A MC	38745
DEER # 59	670	001			A MC	38746
DEER # 60 (RELOCATION)	695	391			A MC	38747
DEER # 61	670	003			A MC	38748
DEER # 62	670	004			A MC	38749
DEER # 63	670	005			A MC	38750
DEER # 64	670	006			A MC	38751
DEER # 66	913	475			A MC	38752
DEER # 67	913	476			A MC	38753
DEER # 68	913	477			A MC	38754
DEER # 69	913	478			A MC	38755
DEER # 70	913	479			A MC	38756
DEER # 71	913	480			A MC	38757
DEER # 72	913	481			A MC	38758
DEER # 73	913	482			A MC	38759
DEER # 74	913	483			A MC	38760
DEER # 75	913	484			A MC	38761
DEER # 76	913	485			A MC	38762
DEER # 77	913	486			A MC	38763
DEER #78	938	471			A MC	38764
DEER #79	938	472			A MC	38765
DEER #80	938	473			A MC	38766
DEER #81	938	474			A MC	38767
DEER #82	938	475			A MC	38768
DEER #83	938	476			A MC	38769
DEER #84	938	477			A MC	38770
BOSS #1	957	687			A MC	38771
BOSS #2	957	688			A MC	38772
BOSS #3	957	689			A MC	38773
BOSS #4	957	690			A MC	38774
BOSS #5	957	691			A MC	38775
BOSS #6	957	692			A MC	38776
BOSS #7	957	693			A MC	38777
BOSS #8	957	694			A MC	38778

RECEIVED
 B.L.M. AZ STATE OFFICE

EXHIBIT "A"

<u>NAME OF CLAIM</u>	<u>ORIGINAL RECORDATION</u>		<u>AMENDED RECORDATION</u>		<u>BLM SERIAL NO.</u>	
	<u>BOOK</u>	<u>PAGE</u>	<u>BOOK</u>	<u>PAGE</u>	<u>SERIAL</u>	<u>NO.</u>
BOSS #9	957	695			A MC	38779
BOSS #10	972	387			A MC	38780
BOSS #11	972	388			A MC	38781
BOSS #12	972	389			A MC	38782
BOSS #13	972	390			A MC	38783
BOSS #14	972	391			A MC	38784
GEO # 1	476	220			A MC	38785
GEO. # 2	476	221			A MC	38786
GEO # 3	476	222			A MC	38787
GEO. # 4	476	223			A MC	38788
GEO # 5	476	224			A MC	38789
GEO. # 6	476	225			A MC	38790
GEO # 7	476	226			A MC	38791
GEO. # 8	476	227			A MC	38792
GEO # 9	476	228			A MC	38793
GEO. # 10	476	229			A MC	38794
GEO # 11	476	230			A MC	38795
GEO. # 12	476	231			A MC	38796
GEO # 13	476	232			A MC	38797
GEO. # 14	476	233			A MC	38798
GEO # 15	476	234			A MC	38799
GEO. # 16	476	235			A MC	38800
GEO # 17	476	236			A MC	38801
GEO. # 18	476	237			A MC	38802
GEO # 19	476	238			A MC	38803
GEO. # 20	476	239			A MC	38804
GEO # 21	476	240			A MC	38805
GEO. # 22	476	241			A MC	38806
GEO # 23	476	242			A MC	38807
GEO. # 24	476	243			A MC	38808
GEO. # 25-A	639	609			A MC	38809
GEO # 26-A	639	610			A MC	38810
GEO # 27A	639	611			A MC	38811
GEO # 28A	639	612			A MC	38812
GEO # 29A	639	613			A MC	38813
GEO # 30A	639	614			A MC	38814
GEO # 31A	639	615			A MC	38815
GEO # 32A	639	616			A MC	38816
GEO # 33A	639	617			A MC	38817
GEO # 34A	639	618			A MC	38818
GEO # 35	476	254			A MC	38819
GEO. # 36	476	255			A MC	38820
GEO # 37	476	256			A MC	38821
GEO. # 38	476	257			A MC	38822
GEO. # 39	476	258			A MC	38823
GEO. # 40	476	259			A MC	38824
GEO. # 41	476	260			A MC	38825

RECEIVED
B.L.M. AZ STATE OFFICE

EXHIBIT "A"

NAME OF CLAIM	ORIGINAL RECORDATION		AMENDED RECORDATION		BLM SERIAL NO.	
	BOOK	PAGE	BOOK	PAGE	SERIAL	NO.
GEO # 42A	639	619			A MC	38826
GEO. # 43	476	262			A MC	38827
GEO. # 44	476	263			A MC	38828
GEO # 51	536	278			A MC	38829
GEO. #52	536	279			A MC	38830
GEO # 53	536	280			A MC	38831
GEO. # 54	536	281			A MC	38832
GEO # 55	536	282			A MC	38833
GEO. #56	536	283			A MC	38834
GEO # 57	536	284			A MC	38835
GEO. # 58	536	285			A MC	38836
GEO # 59	536	286			A MC	38837
GEO. # 60	536	287			A MC	38838
GEO # 61	536	288			A MC	38839
GEO. #62	536	289			A MC	38840
GEO # 63	536	290			A MC	38841
GEO. #64	536	291			A MC	38842
GEO # 65	536	292			A MC	38843
GEO. #66	536	293			A MC	38844
GEO # 67	536	294			A MC	38845
GEO. #68	536	295			A MC	38846
GEO. # 69	536	296			A MC	38847
GEO. #70	536	297			A MC	38848
GEO # 76	536	303			A MC	38849
GEO # 77	536	304			A MC	38850
GEO # 78	536	305			A MC	38851
GEO # 79	536	306			A MC	38852
GEO # 80	536	307			A MC	38853
GEO # 81	536	308			A MC	38854
GEO # 82	536	309			A MC	38855
GEO # 83	536	310			A MC	38856
GEO # 84	536	311			A MC	38857
GEO # 85	536	312			A MC	38858
GEO # 86	536	313			A MC	38859
GEO 103	754	060			A MC	38860
GEO 105	754	058			A MC	38861
PKM 1	1202	254			A MC	38862
PKM 2	1202	256			A MC	38863
PKM 3	1202	258			A MC	38864
PKM 4	1202	260			A MC	38865
PKM 5	1202	262			A MC	38866
PKM 6	1202	264			A MC	38867
PKM 7	1202	266			A MC	38868
HUP # 7	611	752			A MC	38869
HUP # 8	611	753			A MC	38870
HUP # 9	611	754			A MC	38871
HUP # 10	611	755			A MC	38872

RECEIVED
BLM, AZ STATE OFFICE

EXHIBIT "A"

NAME OF CLAIM	ORIGINAL RECORDATION		AMENDED RECORDATION		BLM SERIAL NO.	
	BOOK	PAGE	BOOK	PAGE	SERIAL	NO.
HUP # 11	611	756			A MC	38873
HUP # 12	611	757			A MC	38874
HUP # 13	611	758			A MC	38875
HUP # 14	611	759			A MC	38876
HUP 15	611	760			A MC	38877
HUP # 16	611	761			A MC	38878
HUP # 35	611	780			A MC	38879
HUP # 37	611	782			A MC	38880
HUP # 39	611	784			A MC	38881
LJS 7	1202	280			A MC	38882
KEYNOTE	108	189			A MC	62882
MOON ANCHOR	076	374			A MC	62883
BIRD EYE	076	375			A MC	62884
LONGVIEW	050	191	071	025	A MC	62885
NINO	017	007			A MC	62886
QUEEN EXTENSION #1	004	538			A MC	62887
BRUCE #1	608	348			A MC	62888
BRUCE #3	608	350			A MC	62889
R & R #2	608	345			A MC	62890
JOS #5	576	129			A MC	62891
JOS #6	576	130			A MC	62892
CYPRUS NO 1	005	483	025	589	A MC	62893
CYPRUS NO 2	005	484	025	590	A MC	62894
CYPRUS NO 3	005	485	025	591	A MC	62895
CYPRUS NO. 4	013	022	049	525	A MC	62896
CYPRUS NO. 5	013	023	049	526	A MC	62897
CYPRUS NO 6	013	024	049	527	A MC	62898
CYPRUS #7	049	528			A MC	62899
CYPRUS #8	049	529			A MC	62900
CYPRUS #9	049	530			A MC	62901
CYPRUS #10	049	531			A MC	62902
CYPRUS #11	049	532			A MC	62903
CYPRUS #12	049	533			A MC	62904
CYPRUS #13	049	534			A MC	62905
CYPRUS # 14	071	024			A MC	62906
CYPRUS #15	162	190			A MC	62907
L. & W.	015	227			A MC	62908
L. & W. NO.3	015	230			A MC	62909
L. & W. NO. 4	015	231			A MC	62910
L. & W. NO. 5	015	232			A MC	62911
BETA NO. 1	013	546			A MC	62912
BETA NO. 2	013	547	025	588	A MC	62913
BETA NO. 3	013	548			A MC	62914
PLYMOUTH	131	046			A MC	62915
PLYMOUTH EXTENSION	156	246			A MC	62916
VALENCIA	156	248			A MC	62917
HUP # 32	611	777			A MC	63137

RECEIVED
B.L.M. AZ STATE OFFICE

EXHIBIT "A"

NAME OF CLAIM	ORIGINAL RECORDATION		AMENDED RECORDATION		BLM SERIAL NO.	
	BOOK	PAGE	BOOK	PAGE	SERIAL	NO.
HUP # 34	611	779			A MC	63138
HUP # 36	611	781			A MC	63139
HUP # 38	611	783			A MC	63140
HUP # 55	611	800			A MC	63141
HUP # 56	611	801			A MC	63142
HUP # 57	611	802			A MC	63143
HUP # 58	611	803			A MC	63144
HUP # 59	611	804			A MC	63145
HUP # 60	611	805			A MC	63146
LJS 5	1230	841			A MC	63147
LJS 6	1230	843			A MC	63148
LJS 8	1230	845			A MC	63149
LJS 9	1230	847			A MC	63150
LJS 10	1230	849			A MC	63151
LJS 1	1230	833			A MC	63159
LJS 2	1230	835			A MC	63160
LJS 3	1230	837			A MC	63161
LJS 4	1230	839			A MC	63162
LITTLE JAMIE #1	137	127			A MC	63163
LITTLE JAMIE #2	137	128			A MC	63164
LITTLE JAMIE #3	137	129			A MC	63165
HUP # 45	611	790			A MC	63166
HUP # 46	611	791			A MC	63167
HUP # 47	611	792			A MC	63168
HUP # 48	611	793			A MC	63169
HUP # 49	611	794			A MC	63170
HUP # 50	611	795			A MC	63171
HUP # 51	611	796			A MC	63172
HUP # 52	611	797			A MC	63173
HUP # 53	611	798			A MC	63174
HUP # 54	611	799			A MC	63175
OCTAROON	144	367			A MC	63176
OCTAROON NO. 1	144	368			A MC	63177
RED MT. COPPER NO 1	358	215			A MC	63178
RED MT. COPPER NO 2	358	216			A MC	63179
RED MT. COPPER NO 3	358	217			A MC	63180
RED MT. COPPER NO 4	358	218			A MC	63181
RED MT. COPPER NO 5	358	219			A MC	63182
RED MT. COPPER NO 6	358	220			A MC	63183
RED MT. COPPER NO 7	358	221			A MC	63184
RED MT. COPPER NO 8	358	222			A MC	63185
RED MT. COPPER NO 9	358	223			A MC	63186
COPPER-RIDGE NO 1	358	206			A MC	63187
COPPER-RIDGE NO 2	358	207			A MC	63188
COPPER-RIDGE NO 3	358	208			A MC	63189
COPPER RIDGE NO 4	358	209			A MC	63190
COPPER RIDGE NO 5	358	210			A MC	63191

RECEIVED
 B.L.M. AZ STATE OFFICE
 JUN 30 10 37 AM '88

EXHIBIT "A"

NAME OF CLAIM	ORIGINAL RECORDATION		AMENDED RECORDATION		BLM SERIAL NO.	
	BOOK	PAGE	BOOK	PAGE		
COPPER RIDGE NO 6	358	211			A MC	63192
COPPER RIDGE NO 7	358	212			A MC	63193
COPPER RIDGE NO 8	358	213			A MC	63194
COPPER RIDGE NO 9	358	214			A MC	63195
ISO #1	563	346			A MC	63196
ISO #2	563	347			A MC	63197
ISO #3	563	348			A MC	63198
ISO #4	563	349			A MC	63199
ISO #5	563	350			A MC	63200
ISO #6	563	351			A MC	63201
ISO #7	563	352			A MC	63202
ISO #8	563	353			A MC	63203
ISO #9	563	354			A MC	63204
ISO #10	563	355			A MC	63205
ISO #11	563	356			A MC	63206
ISO #12	563	357			A MC	63207
ISO #13	563	358			A MC	63208
ISO #14	563	359			A MC	63209
ISO #15	568	502			A MC	63210
ISO #16	568	503			A MC	63211
MOON	105	135			A MC	63212
RAIN DROP NO. 2	088	133			A MC	63213
OTO 1	1237	069			A MC	63214
OTO 2	1237	071			A MC	63215
OTO 3	1237	073			A MC	63216
RJ 16A	1237	075			A MC	63217
RJ 24A	1237	077			A MC	63218
MOON NO. 1 (AMENDED)	105	136	1237	079	A MC	63219
MOON NO. 2	105	137			A MC	63221
DAKOTA #25	445	270			A MC	63222
DAKOTA #26	445	271			A MC	63223
JLM 7	1230	879			A MC	63224
JLM 8	1230	881			A MC	63225
JLM 9	1230	883			A MC	63226
JLM 10	1230	885			A MC	63227
JLM 11	1230	887			A MC	63228
JLM 12	1230	889			A MC	63229
JLM 13	1230	891			A MC	63230
JLM 14	1230	893			A MC	63231
JLM 15	1230	895			A MC	63232
JLM 16	1230	897			A MC	63233
JLM 17	1230	899			A MC	63234
JLM 18	1230	901			A MC	63235
CY-1 (AMENDED)	905	225	1230	903	A MC	63236
CY-2 (AMENDED)	905	225	1230	905	A MC	63237
CY-28	1230	911			A MC	63238
CY-27	1230	909			A MC	63239

RECEIVED
 B.L.M. AZ STATE OFFICE

EXHIBIT "A"

NAME OF CLAIM	ORIGINAL RECORDATION		AMENDED RECORDATION		BLM SERIAL NO.	
	BOOK	PAGE	BOOK	PAGE	SERIAL	NO.
CY-26	1230	907			A MC	63240 ✓
RJ 25 (AMENDED)	1230	913			A MC	63241 ✓
GEO # 93	554	915			A MC	63245
GEO. # 94	554	916			A MC	63246
GEO. #98 AMENDED	746	858	1051	338	A MC	63247
DAKOTA #23	445	268			A MC	63248
CY-6	905	230			A MC	63249
CY-7	905	231			A MC	63250
CY-8	905	232			A MC	63251
CY-9	905	233			A MC	63252
CY-10	905	234			A MC	63253
CY-11	905	235			A MC	63254
CY-12	905	236			A MC	63255
JLM 1	1230	851			A MC	63256
JLM 2	1230	853			A MC	63257
JLM 3	1230	855			A MC	63258
JLM 4	1230	857			A MC	63259
JLM 5	1230	859			A MC	63260
JLM 6	1230	861			A MC	63261
BLACK MESA GAP	882	722			A MC	73265
BLANKET	78	200			A MC	73266
SUNSET ADD. NO. 1 AMENDED	828	094			A MC	73267
SUNSET ADD. NO. 2 AMENDED	889	921			A MC	73268
COPPER TOE AMENDED	828	093			A MC	73269
SUNSET "NO. 15"	151	075			A MC	73270
SUNSET "NO. 13"	151	073			A MC	73271
SUNSET "NO"12"	151	072			A MC	73272
SUNSET NO. 5	151	071			A MC	73273
SUNSET FRACTION	151	076			A MC	73274
R & R #1	608	344			A MC	79981
R & R #3	608	346			A MC	79982
R & R #4	608	347			A MC	79983
BRUCE #2	608	349			A MC	79984
JOS #1	576	125			A MC	79985
JOS #2	576	126			A MC	79986
JOS #3	576	127	761	181	A MC	79987
JOS #4	576	128			A MC	79988
COMBINE NO. 2	511	463			A MC	79989
L. & W. NO. 1	015	228			A MC	79990
L. & W. NO. 2	015	229			A MC	79991
L. & W. NO. 6	015	233			A MC	79992
L. & W. FRACTION	015	226	761	182	A MC	79993
POSSIBILITIES NO. 1	015	225			A MC	79994

RECEIVED
B.L.M. AZ STATE OFFICE
JUL 26 AM '88

NOTICE!!

These documents have been scanned!

Do not place un-scanned documents beneath this notice!

Do not remove this notice from this file!

GPO Jacket No. 560-102
Print Order 61549
Rise Business Services, LLC
Job=AZ15 9/17/2019



Box Number= AZ15252



Claim Begin-End: AMC063137-AMC063269

4 Annual Filings



AZ15252-1

AMC063137-AMC063803

RUSH



INSTRUMENT # 8740285
OFFICIAL RECORDS OF
YAVAPAI COUNTY
PATSY C. JENNEY
REQUEST OF:
CYPRUS BAGDAD COPPER CO
DATE: 10/08/87 TIME: 15:05
FEE: 5.00
BOOK 1980 PAGE 604 PAGES: 002

AFFIDAVIT OF LABOR PERFORMED AND IMPROVEMENTS MADE

38869

INDEXED & 63137
MICROFILMED 73265

STATE OF ARIZONA)
) SS
COUNTY OF YAVAPAI)

Handwritten filing stamp with fields for \$, P, 4, 5, St, Bk, Mo, Pcl and initials.

Orville T. Owens, being duly sworn according to law, deposes and says: that he is authorized by CYPRUS MINES CORPORATION to make this affidavit for it, and the facts set forth hereinunder are known to him to be true and correct, and that he is a citizen of the United States and more than twenty-one years of age, and resides in Bagdad (P. O. Box 912), County of Yavapai, State of Arizona, and that he is personally acquainted with the mining property consisting of eighty-eight (88) patented and fifty-six (56) hereinunder named unpatented lode mining claims owned by CYPRUS MINES CORPORATION, all of which are located in Eureka Mining District (G & SR), Yavapai County, State of Arizona, and that all of these claims form a contiguous group and an unbroken area, and of which group the name of unpatented mining claims together with the number of the BOOK and the PAGE of recording, appear in the office of the County Recorder of Yavapai County, State of Arizona, and bureau of Land Management, Serial Number, as follows:

NO.	NAME OF CLAIM	BLM SERIAL NO.	BOOK	PAGE	TOWNSHIP	RANGE	SECTION
1.	HUP #7	A MC 38869	611	752	15N	9W	34
2.	HUP #8	A MC 38870	611	753	15N	9W	34
3.	HUP #9	A MC 38871	611	754	15N	9W	34
4.	HUP #10	A MC 38872	611	755	15N	9W	34
5.	HUP #11	A MC 38873	611	756	15N	9W	34
6.	HUP #12	A MC 38874	611	757	15N	9W	34
7.	HUP #13	A MC 38875	611	758	15N	9W	34
8.	HUP #14	A MC 38876	611	759	15N	9W	34
9.	HUP #15	A MC 38877	611	760	15N	9W	34
10.	HUP #16	A MC 38878	611	761	15N	9W	34
11.	HUP #35	A MC 38879	611	780	15N	9W	34
12.	HUP #37	A MC 38880	611	782	15N	9W	34
13.	HUP #39	A MC 38881	611	784	15N	9W	34
14.	LJS 7	A MC 38882	1202	280	15N	9W	34
15.	HUP #32	A MC 63137	611	777	15N	9W	33
16.	HUP #34	A MC 63138	611	779	15N	9W	33
17.	HUP #36	A MC 63139	611	781	15N	9W	33
18.	HUP #38	A MC 63140	611	783	15N	9W	33
19.	HUP #55	A MC 63141	611	800	15N	9W	33
20.	HUP #56	A MC 63142	611	801	15N	9W	33
21.	HUP #57	A MC 63143	611	802	15N	9W	33
22.	HUP #58	A MC 63144	611	803	15N	9W	33
23.	HUP #59	A MC 63145	611	804	15N	9W	33
24.	HUP #60	A MC 63146	611	805	15N	9W	33
25.	LJS 5	A MC 63147	1230	841	15N	9W	33
26.	LJS 6	A MC 63148	1230	843	15N	9W	33
27.	LJS 8	A MC 63149	1230	845	15N	9W	33
28.	LJS 9	A MC 63150	1230	847	15N	9W	33
29.	LJS 10	A MC 63151	1230	849	15N	9W	33
30.	LJS 1	A MC 63159	1230	833	15N	9W	28
31.	LJS 2	A MC 63160	1230	835	15N	9W	28
32.	LJS 3	A MC 63161	1230	837	15N	9W	28
33.	LJS 4	A MC 63162	1230	839	15N	9W	28
34.	Little Jamie #1	A MC 63163	137	127	15N	9W	28
35.	Little Jamie #2	A MC 63164	137	128	15N	9W	28

RECEIVED

B.L.M. AZ STATE OFFICE

A = Amended

OCT 21 1987

Page 1 of 2

BOOK 1980 PAGE 604

7:45 A.M.
PHOENIX, ARIZONA

NO.	NAME OF CLAIM	BLM SERIAL NO.	BOOK	PAGE	TOWNSHIP	RANGE	SECTION
36.	Little Jamie #3	A MC 63165.	137	129	15N	9W	28
37.	HUP #45	A MC 63166.	611	790	15N	9W	28
38.	HUP #46	A MC 63167.	611	791	15N	9W	28
39.	HUP #47	A MC 63168.	611	792	15N	9W	28
40.	HUP #48	A MC 63169.	611	793	15N	9W	28
41.	HUP #49	A MC 63170.	611	794	15N	9W	28
42.	HUP #50	A MC 63171.	611	795	15N	9W	28
43.	HUP #51	A MC 63172.	611	796	15N	9W	28
44.	HUP #52	A MC 63173.	611	797	15N	9W	28
45.	HUP #53	A MC 63174.	611	798	15N	9W	28
46.	HUP #54	A MC 63175.	611	799	15N	9W	28
47.	Black Mesa Gap	A MC 73265.	882	722	15N	9W	32
48.	Blanket	A MC 73266.	78	200	14N	9W	5
49.	Sunset Add. #1	A MC 73267.	828	94	14N	9W	4
50.	Sunset Add. #2	A MC 73268.	889	921	14N	9W	4
51.	Copper Toe A	A MC 73269.	828	93	14N	9W	4
52.	Sunset No. 15	A MC 73270.	151	75	15N	9W	33
53.	Sunset No. 13	A MC 73271.	151	73	15N	9W	33
54.	Sunset No. 12	A MC 73272.	151	72	15N	9W	33
55.	Sunset No. 5	A MC 73273.	151	71	15N	9W	33
56.	Sunset Fraction	A MC 73274.	151	76	15N	9W	33

That between the first day of September, 1986, and the thirty-first day of August, 1987, not less than TWO HUNDRED THOUSAND DOLLARS (\$200,000.00) in labor and materials were expended in the development, improvements, and maintenance of said group, not including the payment of taxes, insurance other than Workmen's Compensation, office expenses, or officers' salaries, but that all of the aforesaid amount was expended in the development, improvements, and maintenance of and for the benefit of said claims. Such work and improvements were made by and at the expense of CYPRUS MINES CORPORATION, for the purpose of complying with the laws of the United States pertaining to assessment of annual work and as a common benefit to the whole group, and Allan Weatherhead, John E. Nelson, Philip M. Blacet, and the undersigned, Orville T. Owens, and others were among those employed by the said CYPRUS MINES CORPORATION, and who labored upon said claims, did said work and improvements, the same being as follows, to wit: Rotary Drilling, Diamond Drilling, Open Pit Mining, Mine Development, and other surface-related improvements of mining property; and cost of aforesaid improvements being apportioned towards each of the claims within hereinabove named contiguous group of mining claims, since the aforementioned work was done with the expressed intent of supplying geological, structural, and mineralogical information pertinent to the improvements and benefit of all of the hereinabove named lode mining claims.

Orville T. Owens
Orville T. Owens

Subscribed and sworn to before me this 6th day of

SEAL

October, 1987.

Pamela S. Parker
Notary Republic

My Commission Expires January 4, 1988
RECEIVED
B.L.M. AZ STATE OFFICE

OCT 21 1987

Page 2 of 2

BOD: 1980 PAGE 605

7:45 A.M.
PHOENIX, ARIZONA

RUSH



INSTRUMENT # 8740288
OFFICIAL RECORDS OF
YAVAPAI COUNTY
PATSY C. JENNEY
REQUEST OF:
CYPRUS BAGDAD COPPER CO
DATE: 10/08/87 TIME: 15:05
FEE: 5.00
BOOK 1980 PAGE 610 PAGES: 005

20560
22771
31840
63152
63220
73275
94973
159967

INDEXED &
MICROFILMED

NOTICE OF INTENTION TO HOLD MILL SITES

\$ 51 P 4 6
Bk Mop

The undersigned is an authorized agent to give this notice for CYPRUS MINES CORPORATION, P. O. Box 245, Bagdad, Arizona 86321, owner of hereinunder named Mill Sites, located in Eureka Mining District, Yavapai County, State of Arizona.

181242
M

Complying with U. S. Public Law 94-579 and rules and regulations set forth supplemental thereto (CFR Title 43, Chapter II, Part 3830, and Sub-part 3833.2-3) hereby, NOTICE OF INTENTION TO HOLD is given by the owner for hereinunder named Mill Sites, for the period of September 1, 1986 through August 31, 1987 together with numbers of the BOOK and PAGE of recording, as appear in the office of the County Recorder, Yavapai County, State of Arizona, with respective Serial Number as assigned to each Mill Site by the Arizona State Office of the Bureau of Land Management, U. S. Department of Interior.

NO.	NAME OF CLAIM	BLM SERIAL NO.	BOOK	PAGE	TOWNSHIP	RANGE	SECTION
1.	RS 201	A MC 20560	1122	12	15N	10W	34
2.	RS 202	A MC 20561	1122	13	15N	10W	34
3.	RS 203	A MC 20562	1122	14	15N	10W	34
4.	RS 204	A MC 20563	1122	15	15N	10W	34
5.	RS 205	A MC 20564	1122	16	15N	10W	34
6.	RS 206	A MC 20565	1122	17	15N	10W	34
7.	RS 207	A MC 20566	1122	18	15N	10W	34
8.	RS 208	A MC 20567	1122	19	15N	10W	34
9.	RS 217	A MC 20568	1122	20	15N	10W	34
10.	RS 218	A MC 20569	1122	21	15N	10W	34
11.	RS 219	A MC 20570	1122	22	15N	10W	34
12.	RS 220	A MC 20571	1122	23	15N	10W	34
13.	RS 221	A MC 20572	1122	24	15N	10W	34
14.	RS 222	A MC 20573	1122	25	15N	10W	34
15.	RS 223	A MC 20574	1122	26	15N	10W	34
16.	RS 224	A MC 20575	1122	27	15N	10W	34
17.	RS 229	A MC 20576	1122	28	15N	10W	34
18.	RS 230	A MC 20577	1122	29	15N	10W	34
19.	RS 231	A MC 20578	1122	30	15N	10W	34
20.	RS 232	A MC 20579	1122	31	15N	10W	34
21.	RS 233	A MC 20580	1122	32	15N	10W	34
22.	RS 234	A MC 20581	1122	33	15N	10W	34
23.	RS 235	A MC 20582	1122	34	15N	10W	34
24.	RS 236	A MC 20583	1122	35	15N	10W	34
25.	RS 241	A MC 20584	1122	36	15N	10W	34
26.	RS 242	A MC 20585	1122	37	15N	10W	34
27.	RS 243	A MC 20586	1122	38	15N	10W	34
28.	RS 244	A MC 20587	1122	39	15N	10W	34
29.	RS 245	A MC 20588	1122	40	15N	10W	34
30.	RS 246	A MC 20589	1122	41	15N	10W	34
31.	RS 247	A MC 20590	1122	42	15N	10W	34
32.	RS 248	A MC 20591	1122	43	15N	10W	34
33.	RS 253	A MC 20592	1122	44	15N	10W	35
34.	RS 254	A MC 20593	1122	45	15N	10W	35
35.	RS 255	A MC 20594	1122	46	15N	10W	35
36.	RS 256	A MC 20595	1122	47	15N	10W	35
37.	RS 257	A MC 20596	1122	48	15N	10W	35
38.	RS 258	A MC 20597	1122	49	15N	10W	35
39.	RS 259	A MC 20598	1122	50	15N	10W	35
40.	RS 260	A MC 20599	1122	51	15N	10W	35
41.	RS 265	A MC 20600	1122	52	15N	10W	35
42.	RS 266	A MC 20601	1122	53	15N	10W	35
43.	RS 267	A MC 20602	1122	54	15N	10W	35
44.	RS 268	A MC 20603	1122	55	15N	10W	35

RECEIVED
B.L.M. AZ STATE OFFICE

OCT 21 1987

A= Amended

7:45 A.M.
PHOENIX, ARIZONA

NO.	NAME OF CLAIM	BLM SERIAL NO.	BOOK	PAGE	TOWNSHIP	RANGE	SECTION
45.	RS 269	A MC 20604.	1122	56	15N	10W	35
46.	RS 270	A MC 20605.	1122	57	15N	10W	35
47.	RS 271	A MC 20606.	1122	58	15N	10W	35
48.	RS 272	A MC 20607.	1122	59	15N	10W	35
49.	RS 281	A MC 20608.	1122	60	15N	10W	35
50.	RS 282	A MC 20609.	1122	61	15N	10W	35
51.	RS 283	A MC 20610.	1122	62	15N	10W	35
52.	RS 284	A MC 20611.	1122	63	15N	10W	35
53.	RS 285	A MC 20612.	1122	64	15N	10W	35
54.	RS 286	A MC 20613.	1122	65	15N	10W	35
55.	RS 287	A MC 20614.	1122	66	15N	10W	35
56.	RS 288	A MC 20615.	1122	67	15N	10W	35
57.	RS 297	A MC 20616.	1122	68	15N	10W	35
58.	RS 298	A MC 20617.	1122	69	15N	10W	35
59.	RS 299	A MC 20618.	1122	70	15N	10W	35
60.	RS 300	A MC 20619.	1122	71	15N	10W	35
61.	RS 301	A MC 20620.	1122	72	15N	10W	35
62.	RS 302	A MC 20621.	1122	73	15N	10W	35
63.	RS 303	A MC 20622.	1122	74	15N	10W	35
64.	RS 304	A MC 20623.	1122	75	15N	10W	35
65.	RS 313	A MC 20624.	1122	76	15N	10W	35
66.	RS 314	A MC 20625.	1122	77	15N	10W	35
67.	RS 315	A MC 20626.	1122	78	15N	10W	35
68.	RS 316	A MC 20627.	1122	79	15N	10W	35
69.	RS 317	A MC 20628.	1122	80	15N	10W	35
70.	RS 318	A MC 20629.	1122	81	15N	10W	35
71.	RS 319	A MC 20630.	1122	82	15N	10W	35
72.	RS 320	A MC 20631.	1122	83	15N	10W	35
73.	RS 329	A MC 20632.	1122	84	15N	10W	35
74.	RS 330	A MC 20633.	1122	85	15N	10W	35
75.	RS 331	A MC 20634.	1122	86	15N	10W	35
76.	RS 332	A MC 20635.	1122	87	15N	10W	35
77.	RS 333	A MC 20636.	1122	88	15N	10W	35
78.	RS 334	A MC 20637.	1122	89	15N	10W	35
79.	RS 335	A MC 20638.	1122	90	15N	10W	35
80.	RS 336	A MC 20639.	1122	91	15N	10W	35
81.	RS 345	A MC 20640.	1122	92	15N	10W	35
82.	RS 346	A MC 20641.	1122	93	15N	10W	35
83.	RS 347A	A MC 20642.	1122	96	15N	10W	35
84.	RS 348A	A MC 20643.	1122	97	15N	10W	35
85.	RS 349A	A MC 20644.	1122	98	15N	10W	35
86.	RS 350A	A MC 20645.	1122	99	15N	10W	35
87.	RS 351A	A MC 20646.	1122	100	15N	10W	35
88.	RS 352A	A MC 20647.	1122	101	15N	10W	35
89.	RS 361	A MC 20648.	1122	94	15N	10W	35
90.	RS 362	A MC 20649.	1122	95	15N	10W	35
91.	RS 363A	A MC 20650.	1122	102	15N	10W	35
92.	RS 364A	A MC 20651.	1122	103	15N	10W	35
93.	RS 365A	A MC 20652.	1122	104	15N	10W	35
94.	RS 366A	A MC 20653.	1122	105	15N	10W	35
95.	RS 367A	A MC 20654.	1122	106	15N	10W	35
96.	RS 368A	A MC 20655.	1122	107	15N	10W	35
97.	Alum Creek No. 139	A MC 22771.	1134	456	14N	9W	5
98.	Alum Creek No. 140	A MC 22772.	1134	457	14N	9W	5
99.	Alum Creek No. 141	A MC 22773.	1134	458	14N	9W	5
100.	Alum Creek No. 142	A MC 22774.	1134	459	14N	9W	5
101.	Alum Creek No. 143	A MC 22775.	1134	460	14N	9W	5
102.	Alum Creek No. 144	A MC 22776.	1134	461	14N	9W	5
103.	Alum Creek No. 145	A MC 22777.	1134	462	14N	9W	5
104.	Alum Creek No. 146	A MC 22778.	1134	463	14N	9W	5
105.	Alum Creek No. 147	A MC 22779.	1134	464	14N	9W	5
106.	Alum Creek No. 148	A MC 22780.	1134	465	14N	9W	8
107.	Alum Creek No. 149	A MC 22781.	1134	466	14N	9W	8
108.	Alum Creek No. 150	A MC 22782.	1134	467	14N	9W	5
109.	Alum Creek No. 151	A MC 22783.	1134	468	14N	9W	5
110.	Alum Creek No. 152	A MC 22784.	1134	469	14N	9W	5
111.	Alum Creek No. 153	A MC 22785.	1134	470	14N	9W	8

OCT 21 1987

A = Amended

7:45 A.M.
PHOENIX, ARIZONA

BOOK 1980 PAGE 611

NO.	NAME OF CLAIM	BLM SERIAL NO.	BOOK	PAGE	TOWNSHIP	RANGE	SECTION
112.	Alum Creek No. 154	A MC 22786	1134	471	14N	9W	8
113.	Alum Creek No. 155	A MC 22787	1134	472	14N	9W	5
114.	Alum Creek No. 156	A MC 22788	1134	473	14N	9W	5
115.	Alum Creek No. 157	A MC 22789	1134	474	14N	9W	8
116.	Alum Creek No. 158	A MC 22790	1134	475	14N	9W	8
117.	Alum Creek No. 159	A MC 22791	1134	476	14N	9W	5
118.	Alum Creek No. 160	A MC 22792	1134	477	14N	9W	5
119.	Alum Creek No. 161	A MC 22793	1134	478	14N	9W	5
120.	Alum Creek No. 162	A MC 22794	1134	479	14N	9W	5
121.	Alum Creek No. 163	A MC 22795	1134	480	14N	9W	8
122.	Alum Creek No. 164A	A MC 22796	1369	689	14N	9W	8
123.	Alum Creek No. 165A	A MC 22797	1369	691	14N	9W	8
124.	Alum Creek No. 165A	A MC 22798	1369	693	14N	9W	8
125.	RS 129	A MC 31840	1185	243	15N	10W	34
126.	RS 130	A MC 31841	1185	245	15N	10W	34
127.	RS 131	A MC 31842	1185	247	15N	10W	34
128.	RS 132	A MC 31843	1185	249	15N	10W	34
129.	RS 133	A MC 31844	1185	251	15N	10W	34
130.	RS 134	A MC 31845	1185	253	15N	10W	34
131.	RS 135	A MC 31846	1185	255	15N	10W	34
132.	RS 136	A MC 31847	1185	257	15N	10W	34
133.	RS 137	A MC 31848	1185	259	15N	10W	34
134.	RS 138	A MC 31849	1185	261	15N	10W	34
135.	RS 139	A MC 31850	1185	263	15N	10W	34
136.	RS 140	A MC 31851	1185	265	15N	10W	34
137.	RS 141	A MC 31852	1185	267	15N	10W	34
138.	RS 142	A MC 31853	1185	269	15N	10W	34
139.	RS 143	A MC 31854	1185	271	15N	10W	34
140.	RS 144	A MC 31855	1185	273	15N	10W	34
141.	RS 145	A MC 31856	1185	275	15N	10W	34
142.	RS 146	A MC 31857	1185	277	15N	10W	34
143.	RS 147	A MC 31858	1185	279	15N	10W	34
144.	RS 148	A MC 31859	1185	281	15N	10W	34
145.	RS 149	A MC 31860	1185	283	15N	10W	34
146.	RS 150	A MC 31861	1185	285	15N	10W	34
147.	RS 151	A MC 31862	1185	287	15N	10W	34
148.	RS 152	A MC 31863	1185	289	15N	10W	34
149.	RS 153	A MC 31864	1185	291	15N	10W	34
150.	RS 154	A MC 31865	1185	293	15N	10W	34
151.	RS 155	A MC 31866	1185	295	15N	10W	34
152.	RS 156	A MC 31867	1185	297	15N	10W	34
153.	RS 157	A MC 31868	1185	299	15N	10W	34
154.	RS 158	A MC 31869	1185	301	15N	10W	34
155.	RS 159	A MC 31870	1185	303	15N	10W	34
156.	RS 160	A MC 31871	1185	305	15N	10W	34
157.	RS 165	A MC 31872	1185	307	15N	10W	34
158.	RS 166	A MC 31873	1185	309	15N	10W	34
159.	RS 167	A MC 31874	1185	311	15N	10W	34
160.	RS 168	A MC 31875	1185	313	15N	10W	34
161.	RS 169	A MC 31876	1185	315	15N	10W	34
162.	RS 170	A MC 31877	1185	317	15N	10W	34
163.	RS 171	A MC 31878	1185	319	15N	10W	34
164.	RS 172	A MC 31879	1185	321	15N	10W	34
165.	RS 173	A MC 31880	1185	323	15N	10W	34
166.	RS 174	A MC 31881	1185	325	15N	10W	34
167.	RS 175	A MC 31882	1185	327	15N	10W	34
168.	RS 176	A MC 31883	1185	329	15N	10W	34
169.	RS 181	A MC 31884	1185	331	15N	10W	34
170.	RS 182	A MC 32885	1185	333	15N	10W	34
171.	RS 183	A MC 31886	1185	335	15N	10W	34
172.	RS 184	A MC 31887	1185	337	15N	10W	34
173.	RS 185	A MC 31888	1185	339	15N	10W	34
174.	RS 186	A MC 31889	1185	341	15N	10W	34
175.	RS 187	A MC 31890	1185	343	15N	10W	34
176.	RS 188	A MC 31891	1185	345	15N	10W	34
177.	RS 189	A MC 31892	1185	347	15N	10W	34
178.	RS 190	A MC 31893	1185	349	15N	10W	34

RECEIVED

B.L.M. AZ STATE OFFICE

A = Amended

OCT 21 1987

800-1980 PAGE 612

7:45 A.M.

PHOENIX, ARIZONA

Page 3 of 5

NO.	NAME OF CLAIM	BLM SERIAL NO.	BOOK	PAGE	TOWNSHIP	RANGE	SECTION
179.	RS 191	A MC 31894	1185	351	15N	10W	34
180.	RS 192	A MC 31895	1185	353	15N	10W	34
181.	RS 197	A MC 31896	1185	355	15N	10W	34
182.	RS 198	A MC 31897	1185	357	15N	10W	34
183.	RS 199	A MC 31898	1185	359	15N	10W	34
184.	RS 200	A MC 31899	1185	361	15N	10W	34
185.	RS 213	A MC 31900	1185	363	15N	10W	34
186.	RS 214	A MC 31901	1185	365	15N	10W	34
187.	RS 215	A MC 31902	1185	367	15N	10W	34
188.	RS 216	A MC 31903	1185	369	15N	10W	34
189.	Copper Creek No. 129	A MC 63152	832	274	15N	9W	29
190.	Copper Creek No. 138	A MC 63153	832	283	15N	9W	29
191.	Copper Creek No. 139	A MC 63154	832	284	15N	9W	29
192.	Copper Creek No. 140	A MC 63155	832	285	15N	9W	29
193.	Copper Creek No. 141	A MC 63156	832	286	15N	9W	29
194.	Copper Creek No. 154	A MC 63157	832	299	15N	9W	29
195.	Copper Creek No. 155	A MC 63158	832	300	15N	9W	29
196.	Alum Creek No. 179	A MC 63220	1237	81	14N	9W	9
197.	Alum Creek No. 176	A MC 63242	1230	915	14N	9W	8
198.	Alum Creek No. 177	A MC 63243	1230	917	14N	9W	8
199.	Alum Creek No. 178	A MC 63244	1230	919	14N	9W	8
200.	Alum Creek No. 168	A MC 63262	1230	863	14N	9W	5
201.	Alum Creek No. 169	A MC 63263	1230	865	14N	9W	5
202.	Alum Creek No. 170	A MC 63264	1230	867	14N	9W	5
203.	Alum Creek No. 171	A MC 63265	1230	869	14N	9W	5
204.	Alum Creek No. 172	A MC 63266	1230	871	14N	9W	5
205.	Alum Creek No. 173	A MC 63267	1230	873	14N	9W	5
206.	Alum Creek No. 174	A MC 63268	1230	875	14N	9W	5
207.	Alum Creek No. 175	A MC 63269	1230	877	14N	9W	5
208.	Sunset No. 1	A MC 73275	830	554	15N	9W	33
209.	Sunset No. 2	A MC 73276	830	555	15N	9W	33
210.	Sunset No. 3	A MC 73277	830	556	15N	9W	33
211.	Sunset No. 4	A MC 73278	830	557	15N	9W	33
212.	Sunset No. 5	A MC 73279	830	558	15N	9W	33
213.	Sunset No. 6	A MC 73280	830	559	15N	9W	33
214.	FCS #2	A MC 94973	1271	500	16N	10W	1
215.	BM #1	A MC159967	1441	332	15N	10W	26
216.	BM #2	A MC159968	1441	334	15N	10W	26
217.	RS 121	A MC181242	1473	997	15N	10W	33
218.	RS 122	A MC181243	1474	999	15N	10W	33
219.	RS 123	A MC181244	1474	1	q5N	10W	33
220.	RS 124	A MC181245	1474	3	15N	10W	33
221.	RS 125	A MC181246	1474	5	15N	10W	33
222.	RS 126	A MC181247	1474	7	15N	10W	33
223.	RS 127	A MC181248	1474	9	15N	10W	33
224.	RS 128	A MC181249	1474	11	15N	10W	33

RECEIVED
B.L.M. AZ STATE OFFICE

OCT 21 1987

7:45 A.M.
PHOENIX, ARIZONA

That hereinabove named two hundred twenty-four (224) mill sites held by owner, CYPRUS MINES CORPORATION, are being exclusively used, or with expressed intent to be used, for mining and milling purposes only, to wit:

1. Mine Waste Dumps
2. Oxide Leach Dumps
3. Mill Tailing Pond
4. Water Pumping Installation

and, that hereinabove named mill sites are located in land essentially non-mineral in character.

Orville T. Owens
Orville T. Owens

Subscribed and sworn to before me this 6th day

of October, 19 87.

SEAL

Pamela S. Parker
Notary Public

My Commission Expires: January 4, 1988

RECEIVED
B.L.M. AZ STATE OFFICE

OCT 21 1987

7:45 A.M.
PHOENIX, ARIZONA

BOOK 1980 PAGE 614

19355
38688
~~63176~~
Eji

Cyprus Bagdad Copper Company

Post Office Box 245
Bagdad, Arizona 86321
Telephone 602) 633-2241

October 16, 1987

U. S. Department of the Interior
Bureau of Land Management
3707 North 7th Street -- Siete Square
P. O. Box 16563
Phoenix, Arizona 85011

RECEIVED
B.L.M. AZ STATE OFFICE
OCT 21 1987
7:45 A.M.
PHOENIX, ARIZONA

Re: Lode Mining Claims and Mill Sites
for 1986/1987 Assessment Year

Gentlemen:

Complying with the State and Federal laws pertaining
to annual assessment work and recordation of such work,
attached are:

Four (4) Affidavits of Labor Performed
and Improvements made;

One (1) Notice of Intention to Hold Mill Sites

Please return to my attention.

Sincerely,

CYPRUS BAGDAD COPPER COMPANY

O. T. Owens
O. T. Owens
Project Engineer

OTO/b

cc: Land File
File

CYPRUS

RUSH



INSTRUMENT # 8740284
OFFICIAL RECORDS OF
YAVAPAI COUNTY
PATSY C. JENNEY
REQUEST OF:
CYPRUS BAGDAD COPPER CO
DATE: 10/08/87 TIME: 15:05
FEE: 6.00
BOOK 1980 PAGE 598 PAGES: 006

AFFIDAVIT OF LABOR PERFORMED AND IMPROVEMENTS MADE

INDEXED &
MICROFILMED

STATE OF ARIZONA)
) SS
COUNTY OF YAVAPAI)

\$	0	1	P	4	Cc	5	St
	Bk		Map				Pcl

Orville T. Owens, being first duly sworn according to law, deposes and says: that he is authorized by CYPRUS MINES CORPORATION to make this affidavit for it, and the facts set forth hereinunder are known to him to be true and correct, and that he is a citizen of the United States and more than twenty-one years of age and resides in Bagdad (P. O. Box 912), County of Yavapai, State of Arizona, and that he is personally acquainted with the hereinunder named mining property consisting of two hundred and eight-five (285) unpatented lode mining claims owned by CYPRUS MINES CORPORATION, all of which claims are located in Township 14 and 15 North, Range 9 and 10 West (G & SRB & M), Eureka Mining District, Yavapai County, State of Arizona; and that all of these claims form a contiguous group and an unbroken area, and of which group the name of unpatented mining claims, together with the number of the BOOK and the PAGE of recording appear in the office of the County Recorder of Yavapai County, State of Arizona, and Bureau of Land Management Serial Number, as follows:

NO.	NAME OF CLAIM	BLM SERIAL NO.	BOOK	PAGE	TOWNSHIP	RANGE	SECTION
1.	RJ #1	A MC 19355.	1110	680	14N	9W	10
2.	RJ #2	A MC 19356.	1110	681	14N	9W	9
3.	RJ #3	A MC 19357.	1110	682	14N	9W	9
4.	RJ #4	A MC 19358.	1110	683	14N	9W	10
5.	RJ #5	A MC 19359.	1110	684	14N	9W	10
6.	RJ #6	A MC 19360.	1110	685	14N	9W	9
7.	RJ #7	A MC 19361.	1110	686	14N	9W	9
8.	RJ #8	A MC 19362.	1110	687	14N	9W	10
9.	RJ #9	A MC 19363.	1110	688	14N	9W	10
10.	RJ #10	A MC 19364.	1110	689	14N	9W	9
11.	RJ #11	A MC 19365.	1110	690	14N	9W	9
12.	RJ #12	A MC 19366.	1110	691	14N	9W	10
13.	RJ #13	A MC 19367.	1110	692	14N	9W	10
14.	RJ #14	A MC 19368.	1110	693	14N	9W	9
15.	RJ #15	A MC 19369.	1110	694	14N	9W	9
16.	RJ #17	A MC 19371.	1110	696	14N	9W	9
17.	RJ #18	A MC 19372.	1110	697	14N	9W	9
18.	RJ #19	A MC 19373.	1110	698	14N	9W	9
19.	RJ #20	A MC 19374.	1110	699	14N	9W	9
20.	RJ #21	A MC 19375.	1110	700	14N	9W	9
21.	RJ #22	A MC 19376.	1110	701	14N	9W	9
22.	RJ #23	A MC 19377.	1110	702	14N	9W	9
23.	Deer #1	A MC 38688.	580	728	14N	10W	12
24.	Deer #2	A MC 38689.	580	729	14N	10W	12
25.	Deer #3	A MC 38690.	580	730	14N	10W	12
26.	Deer #4	A MC 38691.	580	731	14N	10W	12
27.	Deer #5	A MC 38692.	580	732	14N	10W	12
28.	Deer #6	A MC 38693.	580	733	14N	10W	12
29.	Deer #7 A	A MC 38694.	1202	282	14N	10W	12
30.	Deer #8 A	A MC 38695.	1202	284	14N	10W	12
31.	Deer #9	A MC 38696.	580	881	14N	10W	12
32.	Deer #10	A MC 38697.	580	882	14N	10W	12
33.	Deer #11	A MC 38698.	580	883	14N	10W	12
34.	Deer #12	A MC 38699.	580	884	14N	10W	1
35.	Deer #13	A MC 38700.	580	885	14N	10W	1
36.	Deer #14	A MC 38701.	580	886	14N	10W	1

RECEIVED
B.L.M. AZ STATE OFFICE

A = Amended

OCT 21 1987

7:45 A.M.
PHOENIX, ARIZONA

NO.	NAME OF CLAIM	BLM SERIAL NO.	BOOK	PAGE	TOWNSHIP	RANGE	SECTION
37.	Deer #15	A MC 38702.	580	887	14N	10W	1
38.	Deer #16	A MC 38703.	580	888	14N	10W	1
39.	Deer #17	A MC 38704.	580	889	14N	10W	1
40.	Deer #18	A MC 38705.	580	890	14N	10W	1
41.	Deer #19	A MC 38706.	580	891	14N	10W	1
42.	Deer #20	A MC 38707.	580	892	14N	10W	1
43.	Deer #21	A MC 38708.	669	962	14N	10W	12
44.	Deer #22	A MC 38709.	669	963	14N	10W	12
45.	Deer #23	A MC 38710.	669	964	14N	10W	12
46.	Deer #24	A MC 38711.	669	965	14N	10W	12
47.	Deer #25	A MC 38712.	669	966	14N	10W	12
48.	Deer #26	A MC 38713.	669	967	14N	10W	12
49.	Deer #27	A MC 38714.	669	968	14N	10W	12
50.	Deer #28	A MC 38715.	669	969	14N	10W	13
51.	Deer #29	A MC 38716.	669	970	14N	10W	13
52.	Deer #30	A MC 38717.	669	971	14N	10W	12
53.	Deer #31	A MC 38718.	669	972	14N	10W	12
54.	Deer #32	A MC 38719.	669	973	14N	10W	12
55.	Deer #33	A MC 38720.	669	974	14N	10W	12
56.	Deer #34	A MC 38721.	669	975	14N	10W	13
57.	Deer #35	A MC 38722.	669	976	14N	10W	13
58.	Deer #36	A MC 38723.	669	977	14N	10W	13
59.	Deer #37	A MC 38724.	669	978	14N	10W	13
60.	Deer #38	A MC 38725.	669	979	14N	10W	12
61.	Deer #39	A MC 38726.	669	980	14N	10W	12
62.	Deer #40	A MC 38727.	669	981	14N	10W	12
63.	Deer #41	A MC 38728.	669	982	14N	10W	12
64.	Deer #42	A MC 38729.	669	983	14N	10W	13
65.	Deer #43	A MC 38730.	669	984	14N	10W	13
66.	Deer #44	A MC 38731.	669	985	14N	10W	13
67.	Deer #45	A MC 38732.	669	986	14N	10W	13
68.	Deer #46	A MC 38733.	669	987	14N	10W	13
69.	Deer #47	A MC 38734.	669	988	14N	10W	13
70.	Deer #48	A MC 38735.	669	989	14N	10W	11
71.	Deer #49	A MC 38736.	669	990	14N	10W	11
72.	Deer #50	A MC 38737.	669	991	14N	10W	14
73.	Deer #51	A MC 38738.	669	992	14N	10W	14
74.	Deer #52	A MC 38739.	669	993	14N	10W	14
75.	Deer #53	A MC 38740.	695	390	14N	10W	13
76.	Deer #54	A MC 38741.	669	995	14N	10W	14
77.	Deer #55	A MC 38742.	669	996	14N	10W	14
78.	Deer #56	A MC 38743.	669	997	14N	10W	14
79.	Deer #57	A MC 38744.	669	998	14N	10W	14
80.	Deer #58	A MC 38745.	669	999	14N	10W	14
81.	Deer #59	A MC 38746.	670	1	14N	10W	14
82.	Deer #60	A MC 38747.	695	391	14N	10W	14
83.	Deer #61	A MC 38748.	670	3	14N	10W	14
84.	Deer #62	A MC 38749.	670	4	14N	10W	14
85.	Deer #63	A MC 38750.	670	5	14N	10W	14
86.	Deer #64	A MC 38751.	670	6	14N	10W	14
87.	Deer #66	A MC 38752.	913	475	14N	10W	1
88.	Deer #67	A MC 38753.	913	476	14N	10W	1
89.	Deer #68	A MC 38754.	913	477	14N	10W	1
90.	Deer #69	A MC 38755.	913	478	14N	10W	1
91.	Deer #70	A MC 38756.	913	479	14N	10W	1
92.	Deer #71	A MC 38757.	913	480	14N	10W	1
93.	Deer #72	A MC 38758.	913	481	14N	10W	1
94.	Deer #73	A MC 38759.	913	482	14N	10W	1
95.	Deer #74	A MC 38760.	913	483	14N	10W	1
96.	Deer #75	A MC 38761.	913	484	14N	10W	1
97.	Deer #76	A MC 38762.	913	485	14N	10W	1
98.	Deer #77	A MC 38763.	913	486	14N	10W	1

RECEIVED
B.L.M. AZ STATE OFFICE

OCT 21 1987

Page 2 of 6

600.1980 PAGE 599

7:45 A.M.
PHOENIX, ARIZONA

NO.	NAME OF CLAIM	BLM SERIAL NO.	BOOK	PAGE	TOWNSHIP	RANGE	SECTION
99.	Deer #78	A MC 38764	938	471	14N	10W	12
100.	Deer #79	A MC 38765	938	472	14N	10W	12
101.	Deer #80	A MC 38766	938	473	14N	10W	12
102.	Deer #81	A MC 38767	938	474	14N	10W	12
103.	Deer #82	A MC 38768	938	475	14N	10W	12
104.	Deer #83	A MC 38769	938	476	14N	10W	12
105.	Deer #84	A MC 38770	938	477	14N	10W	12
106.	Boss #1	A MC 38771	957	687	14N	10W	11
107.	Boss #2	A MC 38772	957	688	14N	10W	11
108.	Boss #3	A MC 38773	957	689	14N	10W	11
109.	Boss #4	A MC 38774	957	690	14N	10W	11
110.	Boss #5	A MC 38775	957	691	14N	10W	11
111.	Boss #6	A MC 38776	957	692	14N	10W	11
112.	Boss #7	A MC 38777	957	693	14N	10W	11
113.	Boss #8	A MC 38778	957	694	14N	10W	11
114.	Boss #9	A MC 38779	957	695	14N	10W	11
115.	Boss #10	A MC 38780	972	387	14N	10W	11
116.	Boss #11	A MC 38781	972	388	14N	10W	11
117.	Boss #12	A MC 38782	972	389	14N	10W	11
118.	Boss #13	A MC 38783	972	390	14N	10W	11
119.	Boss #14	A MC 38784	972	391	14N	10W	11
120.	Geo #1	A MC 38785	476	220	14N	9W	6
121.	Geo #2	A MC 38786	476	221	14N	9W	6
122.	Geo #3	A MC 38787	476	222	14N	9W	6
123.	Geo #4	A MC 38788	476	223	14N	9W	6
124.	Geo #5	A MC 38789	476	224	14N	9W	6
125.	Geo #6	A MC 38790	476	225	14N	9W	6
126.	Geo #7	A MC 38791	476	226	14N	9W	6
127.	Geo #8	A MC 38792	476	227	14N	9W	6
128.	Geo #9	A MC 38793	476	228	14N	9W	6
129.	Geo #10	A MC 38794	476	229	14N	9W	6
130.	Geo #11	A MC 38795	476	230	14N	9W	6
131.	Geo #12	A MC 38796	476	231	14N	9W	6
132.	Geo #13	A MC 38797	476	232	14N	9W	6
133.	Geo #14	A MC 38798	476	233	14N	9W	6
134.	Geo #15	A MC 38799	476	234	14N	9W	6
135.	Geo #16	A MC 38800	476	235	14N	9W	6
136.	Geo #17	A MC 38801	476	236	14N	9W	6
137.	Geo #18	A MC 38802	476	237	14N	9W	6
138.	Geo #19	A MC 38803	476	238	14N	9W	7
139.	Geo #20	A MC 38804	476	239	14N	9W	7
140.	Geo #21	A MC 38805	476	240	14N	9W	7
141.	Geo #22	A MC 38806	476	241	14N	9W	7
142.	Geo #23	A MC 38807	476	242	14N	9W	6
143.	Geo #24	A MC 38808	476	243	14N	9W	6
144.	Geo #25 A	A MC 38809	639	609	14N	9W	6
145.	Geo #26 A	A MC 38810	639	610	14N	9W	6
146.	Geo #27 A	A MC 38811	639	611	14N	9W	6
147.	Geo #28 A	A MC 38812	639	612	14N	9W	6
148.	Geo #29 A	A MC 38813	639	613	14N	9W	6
149.	Geo #30 A	A MC 38814	639	614	14N	9W	6
150.	Geo #31 A	A MC 38815	639	615	14N	10W	1
151.	Geo #32 A	A MC 38816	639	616	14N	9W	6
152.	Geo #33 A	A MC 38817	639	617	14N	9W	6
153.	Geo #34 A	A MC 38818	639	618	14N	9W	6
154.	Geo #35	A MC 38819	476	254	14N	9W	6
155.	Geo #36	A MC 38820	476	255	14N	9W	6
156.	Geo #37	A MC 38821	476	256	14N	9W	6
157.	Geo #38	A MC 38822	476	257	14N	9W	6
158.	Geo #39	A MC 38823	476	258	14N	9W	6
159.	Geo #40	A MC 38824	476	259	14N	9W	6
160.	Geo #41	A MC 38825	476	260	14N	9W	7

RECEIVED
B.L.M. AZ STATE OFFICE

OCT 21 1987

7:45 A.M.
PHOENIX, ARIZONA

NO.	NAME OF CLAIM	BLM SERIAL NO.	BOOK	PAGE	TOWNSHIP	RANGE	SECTION
161.	Geo #42 A	A MC 38826	639	619	14N	9W	7
162.	Geo #43	A MC 38827	476	262	14N	9W	7
163.	Geo #44	A MC 38828	476	263	14N	9W	7
164.	Geo #51	A MC 38829	536	278	15N	9W	31
165.	Geo #52	A MC 38830	536	279	15N	9W	31
166.	Geo #53	A MC 38831	536	280	15N	9W	31
167.	Geo #54	A MC 38832	536	281	15N	9W	31
168.	Geo #55	A MC 38833	536	282	15N	9W	31
169.	Geo #56	A MC 38834	536	283	15N	9W	31
170.	Geo #57	A MC 38835	536	284	15N	9W	31
171.	Geo #58	A MC 38836	536	285	15N	9W	31
172.	Geo #59	A MC 38837	536	286	15N	9W	31
173.	Geo #60	A MC 38838	536	287	15N	9W	31
174.	Geo #61	A MC 38839	536	288	15N	9W	31
175.	Geo #62	A MC 38840	536	289	15N	9W	31
176.	Geo #63	A MC 38841	536	290	15N	9W	31
177.	Geo #64	A MC 38842	536	291	15N	9W	31
178.	Geo #65	A MC 38843	536	292	15N	9W	31
179.	Geo #66	A MC 38844	536	293	15N	9W	31
180.	Geo #67	A MC 38845	536	294	15N	9W	31
181.	Geo #68	A MC 38846	536	295	15N	9W	31
182.	Geo #69	A MC 38847	536	296	15N	9W	31
183.	Geo #70	A MC 38848	536	297	15N	9W	31
184.	Geo #76	A MC 38849	536	303	14N	10W	1
185.	Geo #77	A MC 38850	536	304	14N	10W	1
186.	Geo #78	A MC 38851	536	305	14N	10W	1
187.	Geo #79	A MC 38852	536	306	14N	10W	1
188.	Geo #80	A MC 38853	536	307	14N	10W	1
189.	Geo #81	A MC 38854	536	308	14N	10W	1
190.	Geo #82	A MC 38855	536	309	14N	10W	1
191.	Geo #83	A MC 38856	536	310	14N	10W	1
192.	Geo #84	A MC 38857	536	311	14N	10W	1
193.	Geo #85	A MC 38858	536	312	14N	10W	12
194.	Geo #86	A MC 38859	536	313	14N	10W	12
195.	Geo #103	A MC 38860	754	60	15N	9W	31
196.	Geo #105	A MC 38861	754	58	15N	9W	30
197.	PKM #1	A MC 38862	1202	254	15N	9W	30
198.	PKM #2	A MC 38863	1202	256	15N	9W	30
199.	PKM #3	A MC 38864	1202	258	15N	9W	30
200.	PKM #4	A MC 38865	1202	260	15N	9W	30
201.	PKM #5	A MC 38866	1202	262	15N	9W	31
202.	PKM #6	A MC 38867	1202	264	15N	9W	31
203.	PKM #7	A MC 38868	1202	266	15N	9W	31
204.	Octaroon	A MC 63176	144	367	14N	10W	14
205.	Octaroon No. 1	A MC 63177	144	368	14N	10W	14
206.	Red Mt. Cu #1	A MC 63178	358	215	14N	10W	14
207.	Red Mt. Cu #2	A MC 63179	358	216	14N	10W	14
208.	Red Mt. Cu #3	A MC 63180	358	217	14N	10W	14
209.	Red Mt. Cu #4	A MC 63181	358	218	14N	10W	14
210.	Red Mt. Cu #5	A MC 63182	358	219	14N	10W	14
211.	Red Mt. Cu #6	A MC 63183	358	220	14N	10W	14
212.	Red Mt. Cu #7	A MC 63184	358	221	14N	10W	23
213.	Red Mt. Cu #8	A MC 63185	358	222	14N	10W	23
214.	Red Mt. Cu #9	A MC 63186	358	223	14N	10W	14
215.	Copper Ridge No. 1	A MC 63187	358	206	14N	10W	14
216.	Copper Ridge No. 2	A MC 63188	358	207	14N	10W	15
217.	Copper Ridge No. 3	A MC 63189	358	208	14N	10W	15
218.	Copper Ridge No. 4	A MC 63190	358	209	14N	10W	14
219.	Copper Ridge No. 5	A MC 63191	358	210	14N	10W	15
220.	Copper Ridge No. 6	A MC 63192	358	211	14N	10W	22
221.	Copper Ridge No. 7	A MC 63193	358	212	14N	10W	22
222.	Copper Ridge No. 8	A MC 63194	358	213	14N	10W	22

RECEIVED

B.L.M. AZ STATE OFFICE

OCT 21 1987

7:45 A.M.

PHOENIX, ARIZONA

Page 4 of 6

BOOK 1980 PAGE 601

NO.	NAME OF CLAIM	BLM SERIAL NO.	BOOK	PAGE	TOWNSHIP	RANGE	SECTION
223.	Copper Ridge No. 9	A MC 63195.	358	214	14N	10W	22
224.	ISO No. 1	A MC 63196.	563	346	14N	10W	14
225.	ISO No. 2	A MC 63197.	563	347	14N	10W	15
226.	ISO No. 3	A MC 63198.	563	348	14N	10W	15
227.	ISO No. 4	A MC 63199.	563	349	14N	10W	15
228.	ISO No. 5	A MC 63200.	563	350	14N	10W	15
229.	ISO No. 6	A MC 63201.	563	351	14N	10W	15
230.	ISO No. 7	A MC 63202.	563	352	14N	10W	23
231.	ISO No. 8	A MC 63203.	563	353	14N	10W	23
232.	ISO No. 9	A MC 63204.	563	354	14N	10W	23
233.	ISO No. 10	A MC 63205.	563	355	14N	10W	22
234.	ISO No. 11	A MC 63206.	563	356	14N	10W	22
235.	ISO No. 12	A MC 63207.	563	357	14N	10W	22
236.	ISO No. 13	A MC 63208.	563	358	14N	10W	15
237.	ISO No. 14	A MC 63209.	563	359	14N	10W	22
238.	ISO No. 15	A MC 63210.	568	502	14N	10W	15
239.	ISO No. 16	A MC 63211.	568	503	14N	10W	15
240.	Moon	A MC 63212.	105	135	14N	9W	10
241.	Raindrop No. 2	A MC 63213.	88	133	14N	9W	10
242.	OTO 1	A MC 63214.	1237	69	14N	9W	9
243.	OTO 2	A MC 63215.	1237	71	14N	9W	9
244.	OTO 3	A MC 63216.	1237	73	14N	9W	9
245.	RJ 16 A	A MC 63217.	1237	75	14N	9W	9
246.	RJ 24 A	A MC 63218.	1237	77	14N	9W	9
247.	Moon No. 1 A	A MC 63219.	1237	79	14N	9W	9
248.	Moon No. 2	A MC 63221.	105	137	14N	9W	9
249.	Dakota #25	A MC 63222.	445	270	14N	9W	9
250.	Dakota #26	A MC 63223.	445	271	14N	9W	9
251.	JLM 7	A MC 63224.	1230	879	14N	9W	8
252.	JLM 8	A MC 63225.	1230	881	14N	9W	8
253.	JLM 9	A MC 63226.	1230	883	14N	9W	8
254.	JLM 10	A MC 63227.	1230	885	14N	9W	8
255.	JLM 11	A MC 63228.	1230	887	14N	9W	8
256.	JLM 12	A MC 63229.	1230	889	14N	9W	8
257.	JLM 13	A MC 63230.	1230	891	14N	9W	8
258.	JLM 14	A MC 63231.	1230	893	14N	9W	8
259.	JLM 15	A MC 63232.	1230	895	14N	9W	8
260.	JLM 16	A MC 63233.	1230	897	14N	9W	8
261.	JLM 17	A MC 63234.	1230	899	14N	9W	8
262.	JLM 18	A MC 63235.	1230	901	14N	9W	8
263.	CY-1 A	A MC 63236.	1230	903	14N	9W	8
264.	CY-2 A	A MC 63237.	1230	905	14N	9W	8
265.	CY-28	A MC 63238.	1230	911	14N	9W	8
266.	CY-27	A MC 63239.	1230	909	14N	9W	8
267.	CY-26	A MC 63240.	1230	907	14N	9W	8
268.	RJ 25 A	A MC 63241.	1230	913	14N	9W	8
269.	Geo #93	A MC 63245.	554	915	14N	9W	8
270.	Geo #94	A MC 63246.	554	916	14N	9W	8
271.	Geo #98 A	A MC 63247.	1051	338	14N	9W	8
272.	Dakota #23	A MC 63248.	445	268	14N	9W	8
273.	CY-6	A MC 63249.	905	230	14N	9W	8
274.	CY-7	A MC 63250.	905	231	14N	9W	8
275.	CY-8	A MC 63251.	905	232	14N	9W	8
276.	CY-9	A MC 63252.	905	233	14N	9W	8
277.	CY-10	A MC 63253.	905	234	14N	9W	8
278.	CY-11	A MC 63254.	905	235	14N	9W	8
279.	CY-12	A MC 63255.	905	236	14N	9W	8
280.	JLM 1	A MC 63256.	1230	851	14N	9W	8
281.	JLM 2	A MC 63257.	1230	853	14N	9W	8
282.	JLM 3	A MC 63258.	1230	855	14N	9W	8
283.	JLM 4	A MC 63259.	1230	857	14N	9W	8
284.	JLM 5	A MC 63260.	1230	859	14N	9W	8
285.	JLM 6	A MC 63261.	1230	861	14N	9W	8

RECEIVED
B.L.M. AZ STATE OFFICE

OCT 21 1987

Page 5 of 6

BOOK 1980 PAGE 602

7:45 A.M.
PHOENIX, ARIZONA

That between the first day of September, 1986, and the thirty-first day of August, 1987, not less than TWENTY-EIGHT THOUSAND, FIVE HUNDRED DOLLARS (\$28,500.00) in labor and materials were expended in the development, improvements, and maintenance of said group, not including the location work on said claims nor the payment of taxes, insurance, other than Workmen's Compensation, office expenses, or officers' salaries, but that all of the aforesaid amount was expended in the development, improvements, and maintenance of and for the benefit of said claims. Such work and improvements were made by and at the expense of CYPRUS MINES CORPORATION, for the purpose of complying with the laws of the United States pertaining to assessment of annual work and as a common benefit to the whole group; and the Muncy Drilling Company, Inc., P. M. Blacet, and the undersigned Orville T. Owens, and others were among those employed by the said CYPRUS MINES CORPORATION, and who labored upon said claims, did said work and improvements, the cost of which said improvements and work exceeded TWENTY-EIGHT THOUSAND, FIVE HUNDRED DOLLARS (\$28,500.00), the same being as follows, to wit: Diamond Drill Holes CR 1-86 - 326', CR 2-86 - 257', CR 1-87 - 500', and SB 1-87 - 270', field geology and sampling, road maintenance and construction, and other surface-related improvements of mining property; and cost of aforesaid improvements being apportioned towards each of the claims within hereinabove named contiguous group of mining claims, since the aforementioned work was done with the expressed intent of supplying geological, structural, and mineralogical information pertinent to the improvements and benefit of all of the hereinabove named lode mining claims.

Orville T. Owens
Orville T. Owens

Subscribed and sworn to before me this 6th day

SEAL

of October, 1987

Pamela S. Parker
Notary Public

My Commission Expires January 4, 1988

RECEIVED
B.L.M. AZ STATE OFFICE

OCT 21 1987

7:45 A.M.
PHOENIX, ARIZONA

RUSH



INSTRUMENT # 8740288
 OF PUBLIC RECORDS OF
 YAVAPAI COUNTY
 PATSY C. JENNEY
 REQUEST OF:
 CYPRUS BAGDAD COPPER CO
 DATE: 10/08/87 TIME: 15:05
 FEE: 5.00
 BOOK 1980 PAGE 610 PAGES: 005

20560
 22771
 31840
 63152
 63220
 73275
 94973
 159967

INDEXED & MICROFILMED

NOTICE OF INTENTION TO HOLD MILL SITES

\$	5	1	P	4	6
Bk		Map			

The undersigned is an authorized agent to give this notice for CYPRUS MINES CORPORATION, P. O. Box 245, Bagdad, Arizona 86321, owner of hereinunder named Mill Sites, located in Eureka Mining District, Yavapai County, State of Arizona.

Complying with U. S. Public Law 94-579 and rules and regulations set forth supplemental thereto (CFR Title 43, Chapter II, Part 3830, and Sub-part 3833.2-3) hereby, NOTICE OF INTENTION TO HOLD is given by the owner for hereinunder named Mill Sites, for the period of September 1, 1986 through August 31, 1987 together with numbers of the BOOK and PAGE of recording, as appear in the office of the County Recorder, Yavapai County, State of Arizona, with respective Serial Number as assigned to each Mill Site by the Arizona State Office of the Bureau of Land Management, U. S. Department of Interior.

181242
 M

NO.	NAME OF CLAIM	BLM SERIAL NO.	BOOK	PAGE	TOWNSHIP	RANGE	SECTION
1.	RS 201	A MC 20560	1122	12	15N	10W	34
2.	RS 202	A MC 20561	1122	13	15N	10W	34
3.	RS 203	A MC 20562	1122	14	15N	10W	34
4.	RS 204	A MC 20563	1122	15	15N	10W	34
5.	RS 205	A MC 20564	1122	16	15N	10W	34
6.	RS 206	A MC 20565	1122	17	15N	10W	34
7.	RS 207	A MC 20566	1122	18	15N	10W	34
8.	RS 208	A MC 20567	1122	19	15N	10W	34
9.	RS 217	A MC 20568	1122	20	15N	10W	34
10.	RS 218	A MC 20569	1122	21	15N	10W	34
11.	RS 219	A MC 20570	1122	22	15N	10W	34
12.	RS 220	A MC 20571	1122	23	15N	10W	34
13.	RS 221	A MC 20572	1122	24	15N	10W	34
14.	RS 222	A MC 20573	1122	25	15N	10W	34
15.	RS 223	A MC 20574	1122	26	15N	10W	34
16.	RS 224	A MC 20575	1122	27	15N	10W	34
17.	RS 229	A MC 20576	1122	28	15N	10W	34
18.	RS 230	A MC 20577	1122	29	15N	10W	34
19.	RS 231	A MC 20578	1122	30	15N	10W	34
20.	RS 232	A MC 20579	1122	31	15N	10W	34
21.	RS 233	A MC 20580	1122	32	15N	10W	34
22.	RS 234	A MC 20581	1122	33	15N	10W	34
23.	RS 235	A MC 20582	1122	34	15N	10W	34
24.	RS 236	A MC 20583	1122	35	15N	10W	34
25.	RS 241	A MC 20584	1122	36	15N	10W	34
26.	RS 242	A MC 20585	1122	37	15N	10W	34
27.	RS 243	A MC 20586	1122	38	15N	10W	34
28.	RS 244	A MC 20587	1122	39	15N	10W	34
29.	RS 245	A MC 20588	1122	40	15N	10W	34
30.	RS 246	A MC 20589	1122	41	15N	10W	34
31.	RS 247	A MC 20590	1122	42	15N	10W	34
32.	RS 248	A MC 20591	1122	43	15N	10W	34
33.	RS 253	A MC 20592	1122	44	15N	10W	35
34.	RS 254	A MC 20593	1122	45	15N	10W	35
35.	RS 255	A MC 20594	1122	46	15N	10W	35
36.	RS 256	A MC 20595	1122	47	15N	10W	35
37.	RS 257	A MC 20596	1122	48	15N	10W	35
38.	RS 258	A MC 20597	1122	49	15N	10W	35
39.	RS 259	A MC 20598	1122	50	15N	10W	35
40.	RS 260	A MC 20599	1122	51	15N	10W	35
41.	RS 265	A MC 20600	1122	52	15N	10W	35
42.	RS 266	A MC 20601	1122	53	15N	10W	35
43.	RS 267	A MC 20602	1122	54	15N	10W	35
44.	RS 268	A MC 20603	1122	55	15N	10W	35

RECEIVED
 B.L.M. AZ STATE OFFICE

OCT 21 1987

A= Amended

7:45 A.M.
 PHOENIX, ARIZONA

NO.	NAME OF CLAIM	BLM SERIAL NO.	BOOK	PAGE	TOWNSHIP	RANGE	SECTION
45.	RS 269	A MC 20604.	1122	56	15N	10W	35
46.	RS 270	A MC 20605.	1122	57	15N	10W	35
47.	RS 271	A MC 20606.	1122	58	15N	10W	35
48.	RS 272	A MC 20607.	1122	59	15N	10W	35
49.	RS 281	A MC 20608.	1122	60	15N	10W	35
50.	RS 282	A MC 20609.	1122	61	15N	10W	35
51.	RS 283	A MC 20610.	1122	62	15N	10W	35
52.	RS 284	A MC 20611.	1122	63	15N	10W	35
53.	RS 285	A MC 20612.	1122	64	15N	10W	35
54.	RS 286	A MC 20613.	1122	65	15N	10W	35
55.	RS 287	A MC 20614.	1122	66	15N	10W	35
56.	RS 288	A MC 20615.	1122	67	15N	10W	35
57.	RS 297	A MC 20616.	1122	68	15N	10W	35
58.	RS 298	A MC 20617.	1122	69	15N	10W	35
59.	RS 299	A MC 20618.	1122	70	15N	10W	35
60.	RS 300	A MC 20619.	1122	71	15N	10W	35
61.	RS 301	A MC 20620.	1122	72	15N	10W	35
62.	RS 302	A MC 20621.	1122	73	15N	10W	35
63.	RS 303	A MC 20622.	1122	74	15N	10W	35
64.	RS 304	A MC 20623.	1122	75	15N	10W	35
65.	RS 313	A MC 20624.	1122	76	15N	10W	35
66.	RS 314	A MC 20625.	1122	77	15N	10W	35
67.	RS 315	A MC 20626.	1122	78	15N	10W	35
68.	RS 316	A MC 20627.	1122	79	15N	10W	35
69.	RS 317	A MC 20628.	1122	80	15N	10W	35
70.	RS 318	A MC 20629.	1122	81	15N	10W	35
71.	RS 319	A MC 20630.	1122	82	15N	10W	35
72.	RS 320	A MC 20631.	1122	83	15N	10W	35
73.	RS 329	A MC 20632.	1122	84	15N	10W	35
74.	RS 330	A MC 20633.	1122	85	15N	10W	35
75.	RS 331	A MC 20634.	1122	86	15N	10W	35
76.	RS 332	A MC 20635.	1122	87	15N	10W	35
77.	RS 333	A MC 20636.	1122	88	15N	10W	35
78.	RS 334	A MC 20637.	1122	89	15N	10W	35
79.	RS 335	A MC 20638.	1122	90	15N	10W	35
80.	RS 336	A MC 20639.	1122	91	15N	10W	35
81.	RS 345	A MC 20640.	1122	92	15N	10W	35
82.	RS 346	A MC 20641.	1122	93	15N	10W	35
83.	RS 347A	A MC 20642.	1122	96	15N	10W	35
84.	RS 348A	A MC 20643.	1122	97	15N	10W	35
85.	RS 349A	A MC 20644.	1122	98	15N	10W	35
86.	RS 350A	A MC 20645.	1122	99	15N	10W	35
87.	RS 351A	A MC 20646.	1122	100	15N	10W	35
88.	RS 352A	A MC 20647.	1122	101	15N	10W	35
89.	RS 361	A MC 20648.	1122	94	15N	10W	35
90.	RS 362	A MC 20649.	1122	95	15N	10W	35
91.	RS 363A	A MC 20650.	1122	102	15N	10W	35
92.	RS 364A	A MC 20651.	1122	103	15N	10W	35
93.	RS 365A	A MC 20652.	1122	104	15N	10W	35
94.	RS 366A	A MC 20653.	1122	105	15N	10W	35
95.	RS 367A	A MC 20654.	1122	106	15N	10W	35
96.	RS 368A	A MC 20655.	1122	107	15N	10W	35
97.	Alum Creek No. 139	A MC 22771.	1134	456	14N	9W	5
98.	Alum Creek No. 140	A MC 22772.	1134	457	14N	9W	5
99.	Alum Creek No. 141	A MC 22773.	1134	458	14N	9W	5
100.	Alum Creek No. 142	A MC 22774.	1134	459	14N	9W	5
101.	Alum Creek No. 143	A MC 22775.	1134	460	14N	9W	5
102.	Alum Creek No. 144	A MC 22776.	1134	461	14N	9W	5
103.	Alum Creek No. 145	A MC 22777.	1134	462	14N	9W	5
104.	Alum Creek No. 146	A MC 22778.	1134	463	14N	9W	5
105.	Alum Creek No. 147	A MC 22779.	1134	464	14N	9W	5
106.	Alum Creek No. 148	A MC 22780.	1134	465	14N	9W	8
107.	Alum Creek No. 149	A MC 22781.	1134	466	14N	9W	8
108.	Alum Creek No. 150	A MC 22782.	1134	467	14N	9W	5
109.	Alum Creek No. 151	A MC 22783.	1134	468	14N	9W	5
110.	Alum Creek No. 152	A MC 22784.	1134	469	14N	9W	5
111.	Alum Creek No. 153	A MC 22785.	1134	470	14N	9W	8

OCT 21 1987

A = Amended

7:45 A.M.
PHOENIX, ARIZONA

800-1980 PAGE 611

NO.	NAME OF CLAIM	BLM SERIAL NO.	BOOK	PAGE	TOWNSHIP	RANGE	SECTION
112.	Alum Creek No. 154	A MC 22786	1134	471	14N	9W	8
113.	Alum Creek No. 155	A MC 22787	1134	472	14N	9W	5
114.	Alum Creek No. 156	A MC 22788	1134	473	14N	9W	5
115.	Alum Creek No. 157	A MC 22789	1134	474	14N	9W	8
116.	Alum Creek No. 158	A MC 22790	1134	475	14N	9W	8
117.	Alum Creek No. 159	A MC 22791	1134	476	14N	9W	5
118.	Alum Creek No. 160	A MC 22792	1134	477	14N	9W	5
119.	Alum Creek No. 161	A MC 22793	1134	478	14N	9W	5
120.	Alum Creek No. 162	A MC 22794	1134	479	14N	9W	5
121.	Alum Creek No. 163	A MC 22795	1134	480	14N	9W	8
122.	Alum Creek No. 164A	A MC 22796	1369	689	14N	9W	8
123.	Alum Creek No. 165A	A MC 22797	1369	691	14N	9W	8
124.	Alum Creek No. 165A	A MC 22798	1369	693	14N	9W	8
125.	RS 129	A MC 31840	1185	243	15N	10W	34
126.	RS 130	A MC 31841	1185	245	15N	10W	34
127.	RS 131	A MC 31842	1185	247	15N	10W	34
128.	RS 132	A MC 31843	1185	249	15N	10W	34
129.	RS 133	A MC 31844	1185	251	15N	10W	34
130.	RS 134	A MC 31845	1185	253	15N	10W	34
131.	RS 135	A MC 31846	1185	255	15N	10W	34
132.	RS 136	A MC 31847	1185	257	15N	10W	34
133.	RS 137	A MC 31848	1185	259	15N	10W	34
134.	RS 138	A MC 31849	1185	261	15N	10W	34
135.	RS 139	A MC 31850	1185	263	15N	10W	34
136.	RS 140	A MC 31851	1185	265	15N	10W	34
137.	RS 141	A MC 31852	1185	267	15N	10W	34
138.	RS 142	A MC 31853	1185	269	15N	10W	34
139.	RS 143	A MC 31854	1185	271	15N	10W	34
140.	RS 144	A MC 31855	1185	273	15N	10W	34
141.	RS 145	A MC 31856	1185	275	15N	10W	34
142.	RS 146	A MC 31857	1185	277	15N	10W	34
143.	RS 147	A MC 31858	1185	279	15N	10W	34
144.	RS 148	A MC 31859	1185	281	15N	10W	34
145.	RS 149	A MC 31860	1185	283	15N	10W	34
146.	RS 150	A MC 31861	1185	285	15N	10W	34
147.	RS 151	A MC 31862	1185	287	15N	10W	34
148.	RS 152	A MC 31863	1185	289	15N	10W	34
149.	RS 153	A MC 31864	1185	291	15N	10W	34
150.	RS 154	A MC 31865	1185	293	15N	10W	34
151.	RS 155	A MC 31866	1185	295	15N	10W	34
152.	RS 156	A MC 31867	1185	297	15N	10W	34
153.	RS 157	A MC 31868	1185	299	15N	10W	34
154.	RS 158	A MC 31869	1185	301	15N	10W	34
155.	RS 159	A MC 31870	1185	303	15N	10W	34
156.	RS 160	A MC 31871	1185	305	15N	10W	34
157.	RS 165	A MC 31872	1185	307	15N	10W	34
158.	RS 166	A MC 31873	1185	309	15N	10W	34
159.	RS 167	A MC 31874	1185	311	15N	10W	34
160.	RS 168	A MC 31875	1185	313	15N	10W	34
161.	RS 169	A MC 31876	1185	315	15N	10W	34
162.	RS 170	A MC 31877	1185	317	15N	10W	34
163.	RS 171	A MC 31878	1185	319	15N	10W	34
164.	RS 172	A MC 31879	1185	321	15N	10W	34
165.	RS 173	A MC 31880	1185	323	15N	10W	34
166.	RS 174	A MC 31881	1185	325	15N	10W	34
167.	RS 175	A MC 31882	1185	327	15N	10W	34
168.	RS 176	A MC 31883	1185	329	15N	10W	34
169.	RS 181	A MC 31884	1185	331	15N	10W	34
170.	RS 182	A MC 32885	1185	333	15N	10W	34
171.	RS 183	A MC 31886	1185	335	15N	10W	34
172.	RS 184	A MC 31887	1185	337	15N	10W	34
173.	RS 185	A MC 31888	1185	339	15N	10W	34
174.	RS 186	A MC 31889	1185	341	15N	10W	34
175.	RS 187	A MC 31890	1185	343	15N	10W	34
176.	RS 188	A MC 31891	1185	345	15N	10W	34
177.	RS 189	A MC 31892	1185	347	15N	10W	34
178.	RS 190	A MC 31893	1185	349	15N	10W	34

RECEIVED

B.L.M. AZ STATE OFFICE

A = Amended

OCT 21 1987

BOOK 1980 PAGE 612

7:45 A.M.
PHOENIX, ARIZONA

Page 3 of 5

NO.	NAME OF CLAIM	BLM SERIAL NO.	BOOK	PAGE	TOWNSHIP	RANGE	SECTION
179.	RS 191	A MC 31894	1185	351	15N	10W	34
180.	RS 192	A MC 31895	1185	353	15N	10W	34
181.	RS 197	A MC 31896	1185	355	15N	10W	34
182.	RS 198	A MC 31897	1185	357	15N	10W	34
183.	RS 199	A MC 31898	1185	359	15N	10W	34
184.	RS 200	A MC 31899	1185	361	15N	10W	34
185.	RS 213	A MC 31900	1185	363	15N	10W	34
186.	RS 214	A MC 31901	1185	365	15N	10W	34
187.	RS 215	A MC 31902	1185	367	15N	10W	34
188.	RS 216	A MC 31903	1185	369	15N	10W	34
189.	Copper Creek No. 129	A MC 63152	832	274	15N	9W	29
190.	Copper Creek No. 138	A MC 63153	832	283	15N	9W	29
191.	Copper Creek No. 139	A MC 63154	832	284	15N	9W	29
192.	Copper Creek No. 140	A MC 63155	832	285	15N	9W	29
193.	Copper Creek No. 141	A MC 63156	832	286	15N	9W	29
194.	Copper Creek No. 154	A MC 63157	832	299	15N	9W	29
195.	Copper Creek No. 155	A MC 63158	832	300	15N	9W	29
196.	Alum Creek No. 179	A MC 63220	1237	81	14N	9W	9
197.	Alum Creek No. 176	A MC 63242	1230	915	14N	9W	8
198.	Alum Creek No. 177	A MC 63243	1230	917	14N	9W	8
199.	Alum Creek No. 178	A MC 63244	1230	919	14N	9W	8
200.	Alum Creek No. 168	A MC 63262	1230	863	14N	9W	5
201.	Alum Creek No. 169	A MC 63263	1230	865	14N	9W	5
202.	Alum Creek No. 170	A MC 63264	1230	867	14N	9W	5
203.	Alum Creek No. 171	A MC 63265	1230	869	14N	9W	5
204.	Alum Creek No. 172	A MC 63266	1230	871	14N	9W	5
205.	Alum Creek No. 173	A MC 63267	1230	873	14N	9W	5
206.	Alum Creek No. 174	A MC 63268	1230	875	14N	9W	5
207.	Alum Creek No. 175	A MC 63269	1230	877	14N	9W	5
208.	Sunset No. 1	A MC 73275	830	554	15N	9W	33
209.	Sunset No. 2	A MC 73276	830	555	15N	9W	33
210.	Sunset No. 3	A MC 73277	830	556	15N	9W	33
211.	Sunset No. 4	A MC 73278	830	557	15N	9W	33
212.	Sunset No. 5	A MC 73279	830	558	15N	9W	33
213.	Sunset No. 6	A MC 73280	830	559	15N	9W	33
214.	FCS #2	A MC 94973	1271	500	16N	10W	1
215.	BM #1	A MC159967	1441	332	15N	10W	26
216.	BM #2	A MC159968	1441	334	15N	10W	26
217.	RS 121	A MC181242	1473	997	15N	10W	33
218.	RS 122	A MC181243	1474	999	15N	10W	33
219.	RS 123	A MC181244	1474	1	15N	10W	33
220.	RS 124	A MC181245	1474	3	15N	10W	33
221.	RS 125	A MC181246	1474	5	15N	10W	33
222.	RS 126	A MC181247	1474	7	15N	10W	33
223.	RS 127	A MC181248	1474	9	15N	10W	33
224.	RS 128	A MC181249	1474	11	15N	10W	33

RECEIVED
B.L.M. AZ STATE OFFICE

OCT 21 1987

7:45 A.M.
PHOENIX, ARIZONA

That hereinabove named two hundred twenty-four (224) mill sites held by owner, CYPRUS MINES CORPORATION, are being exclusively used, or with expressed intent to be used, for mining and milling purposes only, to wit:

1. Mine Waste Dumps
2. Oxide Leach Dumps
3. Mill Tailing Pond
4. Water Pumping Installation

and, that hereinabove named mill sites are located in land essentially non-mineral in character.

Orville T. Owens
Orville T. Owens

Subscribed and sworn to before me this 6th day

of October, 19 87.

SEAL

Pamela S. Parker
Notary Public

My Commission Expires: January 4, 1988

RECEIVED
B.L.M. AZ STATE OFFICE

OCT 21 1987

7:45 A.M.
PHOENIX, ARIZONA

BOOK 1980 PAGE 614



Instrument # **392**
 Recorded Official Records of Yavapai County, Arizona
 at the request of Cypress Bagdad Copper Co.
 Patsy C. Jenney, County Recorder
 Deputy Karen Walser

OCT 15 '86 - 11:05 AM

INDEXED
 MICROFILMED
 28809
 63137
 73265
 SK

Pgs. 2

AFFIDAVIT OF LABOR PERFORMED AND IMPROVEMENTS MADE

STATE OF ARIZONA)
) SS
 COUNTY OF YAVAPAI)

\$ 5	1	4	5
Rec Fee	P	Co	St

Orville T. Owens, being duly sworn according to law, deposes and says: that he is authorized by CYPRUS MINES CORPORATION to make this affidavit for it, and the facts set forth hereinunder are known to him to be true and correct, and that he is a citizen of the United States and more than twenty-one years of age, and resides in Bagdad (P. O. Box 912), County of Yavapai, State of Arizona, and that he is personally acquainted with the mining property consisting of eighty-eight (88) patented and fifty-six (56) hereinunder named unpatented lode mining claims owned by CYPRUS MINES CORPORATION, all of which are located in Eureka Mining District (G & SR), Yavapai County, State of Arizona, and that all of these claims form a contiguous group and an unbroken area, and of which group the name of unpatented mining claims together with the number of the BOOK and the PAGE of recording, appear in the office of the County Recorder of Yavapai County, State of Arizona, and bureau of Land Management, Serial Number, as follows:

NO.	NAME OF CLAIM	BLM SERIAL NO.	BOOK	PAGE	TOWNSHIP	RANGE	SECTION
1.	HUP #7	A MC 38869	611	752	15N	9W	34
2.	HUP #8	A MC 38870	611	753	15N	9W	34
3.	HUP #9	A MC 38871	611	754	15N	9W	34
4.	HUP #10	A MC 38872	611	755	15N	9W	34
5.	HUP #11	A MC 38873	611	756	15N	9W	34
6.	HUP #12	A MC 38874	611	757	15N	9W	34
7.	HUP #13	A MC 38875	611	758	15N	9W	34
8.	HUP #14	A MC 38876	611	759	15N	9W	34
9.	HUP #15	A MC 38877	611	760	15N	9W	34
10.	HUP #16	A MC 38878	611	761	15N	9W	34
11.	HUP #35	A MC 38879	611	780	15N	9W	34
12.	HUP #37	A MC 38880	611	782	15N	9W	34
13.	HUP #39	A MC 38881	611	784	15N	9W	34
14.	LJS 7	A MC 38882	1202	280	15N	9W	34
15.	HUP #32	A MC 63137	611	777	15N	9W	33
16.	HUP #34	A MC 63138	611	779	15N	9W	33
17.	HUP #36	A MC 63139	611	781	15N	9W	33
18.	HUP #38	A MC 63140	611	783	15N	9W	33
19.	HUP #55	A MC 63141	611	800	15N	9W	33
20.	HUP #56	A MC 63142	611	801	15N	9W	33
21.	HUP #57	A MC 63143	611	802	15N	9W	33
22.	HUP #58	A MC 63144	611	803	15N	9W	33
23.	HUP #59	A MC 63145	611	804	15N	9W	33
24.	HUP #60	A MC 63146	611	805	15N	9W	33
25.	LJS 5	A MC 63147	1230	841	15N	9W	33
26.	LJS 6	A MC 63148	1230	843	15N	9W	33
27.	LJS 8	A MC 63149	1230	845	15N	9W	33
28.	LJS 9	A MC 63150	1230	847	15N	9W	33
29.	LJS 10	A MC 63151	1230	849	15N	9W	33
30.	LJS 1	A MC 63159	1230	833	15N	9W	28
31.	LJS 2	A MC 63160	1230	835	15N	9W	28
32.	LJS 3	A MC 63161	1230	837	15N	9W	28
33.	LJS 4	A MC 63162	1230	839	15N	9W	28
34.	Little Jamie #1	A MC 63163	137	127	15N	9W	28
35.	Little Jamie #2	A MC 63164	137	128	15N	9W	28

A = Amended

B.L.M. AZ STATE OFFICE

BOOK 1866 PAGE 700

OCT 21 1986

Page 1 of 2

7:45 A M
 PHOENIX, ARIZONA

NO.	NAME OF CLAIM	BLM SERIAL NO.	BOOK	PAGE	TOWNSHIP	RANGE	SECTION
36.	Little Jamie #3✓	A MC 63165	137	129	15N	9W	28
37.	HUP #45	A MC 63166	611	790	15N	9W	28
38.	HUP #46	A MC 63167	611	791	15N	9W	28
39.	HUP #47	A MC 63168	611	792	15N	9W	28
40.	HUP #48	A MC 63169	611	793	15N	9W	28
41.	HUP #49	A MC 63170	611	794	15N	9W	28
42.	HUP #50	A MC 63171	611	795	15N	9W	28
43.	HUP #51	A MC 63172	611	796	15N	9W	28
44.	HUP #52	A MC 63173	611	797	15N	9W	28
45.	HUP #53	A MC 63174	611	798	15N	9W	28
46.	HUP #54	A MC 63175	611	799	15N	9W	28
47.	Black Mesa Gap✓	A MC 73265	882	722	15N	9W	32
48.	Blanket✓	A MC 73266	78	200	14N	9W	5
49.	Sunset Add. #1 A)	A MC 73267	828	94	14N	9W	4
50.	Sunset Add. #2 A)	A MC 73268	889	921	14N	9W	4
51.	Copper Toe A✓	A MC 73269	828	93	14N	9W	4
52.	Sunset No. 15✓	A MC 73270	151	75	15N	9W	33
53.	Sunset No. 13✓	A MC 73271	151	73	15N	9W	33
54.	Sunset No. 12✓	A MC 73272	151	72	15N	9W	33
55.	Sunset No. 5✓	A MC 73273	151	71	15N	9W	33
56.	Sunset Fraction✓	A MC 73274	151	76	15N	9W	33

That between the first day of September, 1985, and the thirty-first day of August, 1986, not less than TWO HUNDRED THOUSAND DOLLARS (\$200,000.00) in labor and materials were expended in the development, improvements, and maintenance of said group, not including the payment of taxes, insurance other than Workmen's Compensation, office expenses, or officers' salaries, but that all of the aforesaid amount was expended in the development, improvements, and maintenance of and for the benefit of said claims. Such work and improvements were made by and at the expense of CYPRUS MINES CORPORATION, for the purpose of complying with the laws of the United States pertaining to assessment of annual work and as a common benefit to the whole group, and C. R. Geary, Allan Weatherhead, John E. Nelson, Lloyd A. Wolf, Jr. and the undersigned, Orville T. Owens, and others were among those employed by the said CYPRUS MINES CORPORATION, and who labored upon said claims, did said work and improvements, the same being as follows, to wit: Rotary Drilling, Diamond Drilling, Open Pit Mining, Mine Development, and other surface-related improvements of mining property; and cost of aforesaid improvements being apportioned towards each of the claims within hereinabove named contiguous group of mining claims, since the aforementioned work was done with the expressed intent of supplying geological, structural, and mineralogical information pertinent to the improvements and benefit of all of the hereinabove named lode mining claims.

Orville T. Owens
Orville T. Owens

Subscribed and sworn to before me this 14th day of October, 1986.

My Commission Expires Aug. 11, 1990

BOD-1866 PAGE 701

RECEIVED
B.L.M. AZ STATE OFFICE

Wesley M. Brown
Notary Republic

OCT 21 1986

740 AM
PHOENIX, ARIZONA

SEAL

19355
38688
~~63137~~
62882
79981
73265
20560
22771
31840
94973
159967
181.242
514

Cyprus Bagdad Copper Company

Post Office Box 245
Bagdad, Arizona 86321
Telephone 602) 633-2241

October 20, 1986

U. S. Department of the Interior
Bureau of Land Management
3707 North 7th Street -- Siete Square
P. O. Box 16563
Phoenix, Arizona 85011

Re: Lode Mining Claims and Mill Sites
for the 1986/1986 Assessment Year

Gentlemen:

Complying with the State and Federal laws pertaining to annual assessment work and recordation of such work, attached here are:

Four (4) Affidavits of Labor Performed
and Improvements Made;

One (1) Notice of Intention to Hold Mill Sites.

Please return to my attention.

Sincerely,

CYPRUS BAGDAD COPPER COMPANY

O. T. Owens

O. T. Owens
Project Engineer

cc: Land File

RECEIVED
B.L.M. AZ STATE OFFICE

OCT 21 1986

7:45 A.M.
PHOENIX, ARIZONA

CYPRUS



Instrument # **39275**
 Recorded Official Records of Yavapai County, Arizona **OCT 15 '86 - 11 05 AM**
 at the request of **Cyprus Bagdad Copper**
PATSY C. JENNEY, County Recorder **PATSY C. JENNEY**
 Deputy **Karen Walser** Pgs. **5**

2000
 INDEXED 10617
 MICROFILMED 22771
 73275 31840
 94973 63152
 159967

181242

NOTICE OF INTENTION TO HOLD MILL SITES

\$5	1	4	5
Rec Fee	P	Co	St

The undersigned is an authorized agent to give this notice for CYPRUS MINES CORPORATION, P. O. Box 245, Bagdad, Arizona 86321, owner of hereinunder named Mill Sites, located in Eureka Mining District, Yavapai County, State of Arizona.

Complying with U. S. Public Law 94-579 and rules and regulations set forth supplemental thereto (CFR Title 43, Chapter II, Part 3830, and Sub-part 3833.2-3) hereby, NOTICE OF INTENTION TO HOLD is given by the owner for hereinunder named Mill Sites, for the period of September 1, 1985, through August 31, 1986, together with numbers of the BOOK and PAGE of recording, as appear in the office of the County Recorder, Yavapai County, State of Arizona, with respective Serial Number as assigned to each Mill Site by the Arizona State Office of the Bureau of Land Management, U. S. Department of Interior.

NO.	NAME OF CLAIM	BLM SERIAL NO.	BOOK	PAGE	TOWNSHIP	RANGE	SECTION
1.	RS 201	A MC 20560	1122	12	15N	10W	34
2.	RS 202	A MC 20561	1122	13	15N	10W	34
3.	RS 203	A MC 20562	1122	14	15N	10W	34
4.	RS 204	A MC 20563	1122	15	15N	10W	34
5.	RS 205	A MC 20564	1122	16	15N	10W	34
6.	RS 206	A MC 20565	1122	17	15N	10W	34
7.	RS 207	A MC 20566	1122	18	15N	10W	34
8.	RS 208	A MC 20567	1122	19	15N	10W	34
9.	RS 217	A MC 20568	1122	20	15N	10W	34
10.	RS 218	A MC 20569	1122	21	15N	10W	34
11.	RS 219	A MC 20570	1122	22	15N	10W	34
12.	RS 220	A MC 20571	1122	23	15N	10W	34
13.	RS 221	A MC 20572	1122	24	15N	10W	34
14.	RS 222	A MC 20573	1122	25	15N	10W	34
15.	RS 223	A MC 20574	1122	26	15N	10W	34
16.	RS 224	A MC 20575	1122	27	15N	10W	34
17.	RS 229	A MC 20576	1122	28	15N	10W	34
18.	RS 230	A MC 25077	1122	29	15N	10W	34
19.	RS 231	A MC 20578	1122	30	15N	10W	34
20.	RS 232	A MC 20579	1122	31	15N	10W	34
21.	RS 233	A MC 20580	1122	32	15N	10W	34
22.	RS 234	A MC 20581	1122	33	15N	10W	34
23.	RS 235	A MC 20582	1122	34	15N	10W	34
24.	RS 236	A MC 20583	1122	35	15N	10W	34
25.	RS 241	A MC 20584	1122	36	15N	10W	34
26.	RS 242	A MC 20585	1122	37	15N	10W	34
27.	RS 243	A MC 20586	1122	38	15N	10W	34
28.	RS 244	A MC 20587	1122	39	15N	10W	34
29.	RS 245	A MC 20588	1122	40	15N	10W	34
30.	RS 246	A MC 20589	1122	41	15N	10W	34
31.	RS 247	A MC 20590	1122	42	15N	10W	34
32.	RS 248	A MC 20591	1122	43	15N	10W	34
33.	RS 253	A MC 20592	1122	44	15N	10W	35
34.	RS 254	A MC 20593	1122	45	15N	10W	35
35.	RS 255	A MC 20594	1122	46	15N	10W	35
36.	RS 256	A MC 20595	1122	47	15N	10W	35
37.	RS 257	A MC 20596	1122	48	15N	10W	35
38.	RS 258	A MC 20597	1122	49	15N	10W	35
39.	RS 259	A MC 20598	1122	50	15N	10W	35
40.	RS 260	A MC 20599	1122	51	15N	10W	35
41.	RS 265	A MC 20600	1122	52	15N	10W	35
42.	RS 266	A MC 20601	1122	53	15N	10W	35
43.	RS 267	A MC 20602	1122	54	15N	10W	35
44.	RS 268	A MC 20603	1122	55	15N	10W	35

RECEIVED
 B.L.M. AZ STATE OFFICE

BOOK 1866 PAGE 704

OCT 21 1986

7:45 A.M.
 PHOENIX, ARIZONA

NO.	NAME OF CLAIM	BLM SERIAL NO.	BOOK	PAGE	TOWNSHIP	RANGE	SECTION
45.	RS 269	A MC 20604	1122	56	15N	10W	35
46.	RS 270	A MC 20605	1122	57	15N	10W	35
47.	RS 271	A MC 20606	1122	58	15N	10W	35
48.	RS 272	A MC 20607	1122	59	15N	10W	35
49.	RS 281	A MC 20608	1122	60	15N	10W	35
50.	RS 282	A MC 20609	1122	61	15N	10W	35
51.	RS 283	A MC 20610	1122	62	15N	10W	35
52.	RS 284	A MC 20611	1122	63	15N	10W	35
53.	RS 285	A MC 20612	1122	64	15N	10W	35
54.	RS 286	A MC 20613	1122	65	15N	10W	35
55.	RS 287	A MC 20614	1122	66	15N	10W	35
56.	RS 288	A MC 20615	1122	67	15N	10W	35
57.	RS 297	A MC 20616	1122	68	15N	10W	35
58.	RS 298	A MC 10617	1122	69	15N	10W	35
59.	RS 299	A MC 10618	1122	70	15N	10W	35
60.	RS 300	A MC 10619	1122	71	15N	10W	35
61.	RS 301	A MC 10620	1122	72	15N	10W	35
62.	RS 302	A MC 10621	1122	73	15N	10W	35
63.	RS 303	A MC 20622	1122	74	15N	10W	35
64.	RS 304	A MC 20623	1122	75	15N	10W	35
65.	RS 313	A MC 20624	1122	76	15N	10W	35
66.	RS 314	A MC 20625	1122	77	15N	10W	35
67.	RS 315	A MC 20626	1122	78	15N	10W	35
68.	RS 316	A MC 20627	1122	79	15N	10W	35
69.	RS 317	A MC 20628	1122	80	15N	10W	35
70.	RS 318	A MC 20629	1122	81	15N	10W	35
71.	RS 319	A MC 20630	1122	82	15N	10W	35
72.	RS 320	A MC 20631	1122	83	15N	10W	35
73.	RS 329	A MC 20632	1122	84	15N	10W	35
74.	RS 330	A MC 20633	1122	85	15N	10W	35
75.	RS 331	A MC 20634	1122	86	15N	10W	35
76.	RS 332	A MC 20635	1122	87	15N	10W	35
77.	RS 333	A MC 20636	1122	88	15N	10W	35
78.	RS 334	A MC 20637	1122	89	15N	10W	35
79.	RS 335	A MC 20638	1122	90	15N	10W	35
80.	RS 336	A MC 20639	1122	91	15N	10W	35
81.	RS 345	A MC 20640	1122	92	15N	10W	35
82.	RS 346	A MC 20641	1122	93	15N	10W	35
83.	RS 347A	A MC 20642	1122	96	15N	10W	35
84.	RS 348A	A MC 20643	1122	97	15N	10W	35
85.	RS 349A	A MC 20644	1122	98	15N	10W	35
86.	RS 350A	A MC 20645	1122	99	15N	10W	35
87.	RS 351A	A MC 20646	1122	100	15N	10W	35
88.	RS 352A	A MC 20647	1122	101	15N	10W	35
89.	RS 361	A MC 20648	1122	94	15N	10W	35
90.	RS 362	A MC 20649	1122	95	15N	10W	35
91.	RS 363A	A MC 20650	1122	102	15N	10W	35
92.	RS 364A	A MC 20651	1122	103	15N	10W	35
93.	RS 365A	A MC 20652	1122	104	15N	10W	35
94.	RS 366A	A MC 20653	1122	105	15N	10W	35
95.	RS 367A	A MC 20654	1122	106	15N	10W	35
96.	RS 368A	A MC 20655	1122	107	15N	10W	35
97.	Alum Creek No. 139	A MC 22771	1134	456	14N	9W	5
98.	Alum Creek No. 140	A MC 22772	1134	457	14N	9W	5
99.	Alum Creek No. 141	A MC 22773	1134	458	14N	9W	5
100.	Alum Creek No. 142	A MC 22774	1134	459	14N	9W	5
101.	Alum Creek No. 143	A MC 22775	1134	460	14N	9W	5
102.	Alum Creek No. 144	A MC 22776	1134	461	14N	9W	5
103.	Alum Creek No. 145	A MC 22777	1134	462	14N	9W	5
104.	Alum Creek No. 146	A MC 22778	1134	463	14N	9W	5
105.	Alum Creek No. 147	A MC 22779	1134	464	14N	9W	5
106.	Alum Creek No. 148	A MC 22780	1134	465	14N	9W	8
107.	Alum Creek No. 149	A MC 22781	1134	466	14N	9W	8
108.	Alum Creek No. 150	A MC 22782	1134	467	14N	9W	5
109.	Alum Creek No. 151	A MC 22783	1134	468	14N	9W	5
110.	Alum Creek No. 152	A MC 22784	1134	469	14N	9W	5
111.	Alum Creek No. 153	A MC 22785	1134	470	14N	9W	8

Should be
20617-621

B.L.M. AZ S...

BOOK 1866 PAGE 705

OCT 21 1986

7:45 A.M.
PHOENIX, ARIZONA

NO.	NAME OF CLAIM	BLM SERIAL NO.	BOOK	PAGE	TOWNSHIP	RANGE	SECTION
112.	Alum Creek No. 154	A MC 22786	1134	471	14N	9W	8
113.	Alum Creek No. 155	A MC 22787	1134	472	14N	9W	5
114.	Alum Creek No. 156	A MC 22788	1134	473	14N	9W	5
115.	Alum Creek No. 157	A MC 22789	1134	474	14N	9W	8
116.	Alum Creek No. 158	A MC 22790	1134	475	14N	9W	8
117.	Alum Creek No. 159	A MC 22791	1134	476	14N	9W	5
118.	Alum Creek No. 160	A MC 22792	1134	477	14N	9W	5
119.	Alum Creek No. 161	A MC 22793	1134	478	14N	9W	5
120.	Alum Creek No. 162	A MC 22794	1134	479	14N	9W	5
121.	Alum Creek No. 163	A MC 22795	1134	480	14N	9W	8
122.	Alum Creek No. 164	A MC 22796	1134	481	14N	9W	8
123.	Alum Creek No. 165	A MC 22797	1134	482	14N	9W	8
124.	Alum Creek No. 166	A MC 22798	1134	483	14N	9W	8
125.	RS 129	A MC 31840	1185	243	15N	10W	34
126.	RS 130	A MC 31841	1185	245	15N	10W	34
127.	RS 131	A MC 31842	1185	247	15N	10W	34
128.	RS 132	A MC 31843	1185	249	15N	10W	34
129.	RS 133	A MC 31844	1185	251	15N	10W	34
130.	RS 134	A MC 31845	1185	253	15N	10W	34
131.	RS 135	A MC 31846	1185	255	15N	10W	34
132.	RS 136	A MC 31847	1185	257	15N	10W	34
133.	RS 137	A MC 31848	1185	259	15N	10W	34
134.	RS 138	A MC 31849	1185	261	15N	10W	34
135.	RS 139	A MC 31850	1185	263	15N	10W	34
136.	RS 140	A MC 31851	1185	265	15N	10W	34
137.	RS 141	A MC 31852	1185	267	15N	10W	34
138.	RS 142	A MC 31853	1185	269	15N	10W	34
139.	RS 143	A MC 31854	1185	271	15N	10W	34
140.	RS 144	A MC 31855	1185	273	15N	10W	34
141.	RS 145	A MC 31856	1185	275	15N	10W	34
142.	RS 146	A MC 31857	1185	277	15N	10W	34
143.	RS 147	A MC 31858	1185	279	15N	10W	34
144.	RS 148	A MC 31859	1185	281	15N	10W	34
145.	RS 149	A MC 31860	1185	283	15N	10W	34
146.	RS 150	A MC 31861	1185	285	15N	10W	34
147.	RS 151	A MC 31862	1185	287	15N	10W	34
148.	RS 152	A MC 31863	1185	289	15N	10W	34
149.	RS 153	A MC 31864	1185	291	15N	10W	34
150.	RS 154	A MC 31865	1185	293	15N	10W	34
151.	RS 155	A MC 31866	1185	295	15N	10W	34
152.	RS 156	A MC 31867	1185	297	15N	10W	34
153.	RS 157	A MC 31868	1185	299	15N	10W	34
154.	RS 158	A MC 31869	1185	301	15N	10W	34
155.	RS 159	A MC 31870	1185	303	15N	10W	34
156.	RS 160	A MC 31871	1185	305	15N	10W	34
157.	RS 165	A MC 31872	1185	307	15N	10W	34
158.	RS 166	A MC 31873	1185	309	15N	10W	34
159.	RS 167	A MC 31874	1185	311	15N	10W	34
160.	RS 168	A MC 31875	1185	313	15N	10W	34
161.	RS 169	A MC 31876	1185	315	15N	10W	34
162.	RS 170	A MC 31877	1185	317	15N	10W	34
163.	RS 171	A MC 31878	1185	319	15N	10W	34
164.	RS 172	A MC 31879	1185	321	15N	10W	34
165.	RS 173	A MC 31880	1185	323	15N	10W	34
166.	RS 174	A MC 31881	1185	325	15N	10W	34
167.	RS 175	A MC 31882	1185	327	15N	10W	34
168.	RS 176	A MC 31883	1185	329	15N	10W	34
169.	RS 181	A MC 31884	1185	331	15N	10W	34
170.	RS 182	A MC 32885	1185	333	15N	10W	34
171.	RS 183	A MC 31886	1185	335	15N	10W	34
172.	RS 184	A MC 31887	1185	337	15N	10W	34
173.	RS 185	A MC 31888	1185	339	15N	10W	34
174.	RS 186	A MC 31889	1185	341	15N	10W	34
175.	RS 187	A MC 31890	1185	343	15N	10W	34
176.	RS 188	A MC 31891	1185	345	15N	10W	34
177.	RS 189	A MC 31892	1185	347	15N	10W	34
178.	RS 190	A MC 31893	1185	349	15N	10W	34

RECEIVED
B.L.M. AZ STATE

OCT 21 1986

BOOK 1866 PAGE 706

PHOTO...

NO.	NAME OF CLAIM	BLM SERIAL NO.	BOOK	PAGE	TOWNSHIP	RANGE	SECTION
179.	RS 191	A MC 31894	1185	351	15N	10W	34
180.	RS 192	A MC 31895	1185	353	15N	10W	34
181.	RS 197	A MC 31896	1185	355	15N	10W	34
182.	RS 198	A MC 31897	1185	357	15N	10W	34
183.	RS 199	A MC 31898	1185	359	15N	10W	34
184.	RS 200	A MC 31899	1185	361	15N	10W	34
185.	RS 213	A MC 31900	1185	363	15N	10W	34
186.	RS 214	A MC 31901	1185	365	15N	10W	34
187.	RS 215	A MC 31902	1185	367	15N	10W	34
188.	RS 216	A MC 31903	1185	369	15N	10W	34
189.	Copper Creek No. 129	A MC 63152	832	274	15N	9W	29
190.	Copper Creek No. 138	A MC 63153	832	283	15N	9W	29
191.	Copper Creek No. 139	A MC 63154	832	284	15N	9W	29
192.	Copper Creek No. 140	A MC 63155	832	285	15N	9W	29
193.	Copper Creek No. 141	A MC 63156	832	286	15N	9W	29
194.	Copper Creek No. 154	A MC 63157	832	299	15N	9W	29
195.	Copper Creek No. 155	A MC 63158	832	300	15N	9W	29
196.	Alum Creek No. 179	A MC 63220	1237	81	14N	9W	9
197.	Alum Creek No. 176	A MC 63242	1230	915	14N	9W	8
198.	Alum Creek No. 177	A MC 63243	1230	917	14N	9W	8
199.	Alum Creek No. 178	A MC 63244	1230	919	14N	9W	8
200.	Alum Creek No. 168	A MC 63262	1230	863	14N	9W	5
201.	Alum Creek No. 169	A MC 63263	1230	865	14N	9W	5
202.	Alum Creek No. 170	A MC 63264	1230	867	14N	9W	5
203.	Alum Creek No. 171	A MC 63265	1230	869	14N	9W	5
204.	Alum Creek No. 172	A MC 63266	1230	871	14N	9W	5
205.	Alum Creek No. 173	A MC 63267	1230	873	14N	9W	5
206.	Alum Creek No. 174	A MC 63268	1230	875	14N	9W	5
207.	Alum Creek No. 175	A MC 63269	1230	877	14N	9W	5
208.	Sunset No. 1	A MC 73275	830	554	15N	9W	33
209.	Sunset No. 2	A MC 73276	830	555	15N	9W	33
210.	Sunset No. 3	A MC 73277	830	556	15N	9W	33
211.	Sunset No. 4	A MC 73278	830	557	15N	9W	33
212.	Sunset No. 5	A MC 73279	830	558	15N	9W	33
213.	Sunset No. 6	A MC 73280	830	559	15N	9W	33
214.	FCS #2	A MC 94973	1271	500	16N	10W	1
215.	BM #1	A MC159967	1441	332	15N	10W	26
216.	BM #2	A MC159968	1441	334	15N	10W	26
217.	RS 121	A MC181242	1473	997	15N	10W	33
218.	RS 122	A MC181243	1474	999	15N	10W	33
219.	RS 123	A MC181244	1474	1	q5N	10W	33
220.	RS 124	A MC181245	1474	3	15N	10W	33
221.	RS 125	A MC181246	1474	5	15N	10W	33
222.	RS 126	A MC181247	1474	7	15N	10W	33
223.	RS 127	A MC181248	1474	9	15N	10W	33
224.	RS 128	A MC181249	1474	11	15N	10W	33

BOOK 1866 PAGE 707

RECEIVED
B.L.M. AZ STATE OFFICE

OCT 21 1986

745 A S
PHOENIX, ARIZONA

That hereinabove named two hundred twenty-four (224) mill sites held by owner, CYPRUS MINES CORPORATION, are being exclusively used, or with expressed intent to be used, for mining and milling purposes only, to wit:

1. Mine Waste Dumps
2. Oxide Leach Dumps
3. Mill Tailing Pond
4. Water Pumping Installation

and, that hereinabove named mill sites are located in land essentially non-mineral in character.

Orville T. Owens
Orville T. Owens

Subscribed and sworn to before me this 14th day

of October, 1986.

Jackie M. Brien
Notary Public

My Commission Expires:

My Commission Expires Aug. 11, 1990

BOOK 1866 PAGE 708

RECEIVED
B.L.M. AZ STATE OFFICE

OCT 21 1986

7:45 A.M.
PHOENIX, ARIZONA



Instrument # **39271**
Recorded Official Records **Yavapai County, Arizona**

OCT 15 '86 - 11 05AM

38688
63176

at the request of Cyprus Mines Bagdad Copper Co.
PATSY C. JENNEY, County Recorder
Deputy Karen Walsen Pgs. 7

INDEXED
MICROFILMED *JR*

AFFIDAVIT OF LABOR PERFORMED AND IMPROVEMENTS MADE

STATE OF ARIZONA)
) SS
COUNTY OF YAVAPAI)

\$	1	4	5
Rec Fee	P	Co	St

Orville T. Owens, being first duly sworn according to law, deposes and says: that he is authorized by CYPRUS MINES CORPORATION to make this affidavit for it, and the facts set forth hereinunder are known to him to be true and correct, and that he is a citizen of the United States and more than twenty-one years of age and resides in Bagdad (P. O. Box 912), County of Yavapai, State of Arizona, and that he is personally acquainted with the hereinunder named mining property consisting of two hundred and eight-five (285) unpatented lode mining claims owned by CYPRUS MINES CORPORATION, all of which claims are located in Township 14 and 15 North, Range 9 and 10 West (G & SRB & M), Eureka Mining District, Yavapai County, State of Arizona; and that all of these claims form a contiguous group and an unbroken area, and of which group the name of unpatented mining claims, together with the number of the BOOK and the PAGE of recording appear in the office of the County Recorder of Yavapai County, State of Arizona, and Bureau of Land Management Serial Number, as follows:

NO.	NAME OF CLAIM	BLM SERIAL NO.	BOOK	PAGE	TOWNSHIP	RANGE	SECTION
1.	RJ #1	A MC 19355	1110	680	14N	9W	10
2.	RJ #2	A MC 19356	1110	681	14N	9W	9
3.	RJ #3	A MC 19357	1110	682	14N	9W	9
4.	RJ #4	A MC 19358	1110	683	14N	9W	10
5.	RJ #5	A MC 19359	1110	684	14N	9W	10
6.	RJ #6	A MC 19360	1110	685	14N	9W	9
7.	RJ #7	A MC 19361	1110	686	14N	9W	9
8.	RJ #8	A MC 19362	1110	687	14N	9W	10
9.	RJ #9	A MC 19363	1110	688	14N	9W	10
10.	RJ #10	A MC 19364	1110	689	14N	9W	9
11.	RJ #11	A MC 19365	1110	690	14N	9W	9
12.	RJ #12	A MC 19366	1110	691	14N	9W	10
13.	RJ #13	A MC 19367	1110	692	14N	9W	10
14.	RJ #14	A MC 19368	1110	693	14N	9W	9
15.	RJ #15	A MC 19369	1110	694	14N	9W	9
16.	RJ #17	A MC 19371	1110	696	14N	9W	9
17.	RJ #18	A MC 19372	1110	697	14N	9W	9
18.	RJ #19	A MC 19373	1110	698	14N	9W	9
19.	RJ #20	A MC 19374	1110	699	14N	9W	9
20.	RJ #21	A MC 19375	1110	700	14N	9W	9
21.	RJ #22	A MC 19376	1110	701	14N	9W	9
22.	RJ #23	A MC 19377	1110	702	14N	9W	9
23.	Deer #1	A MC 38688	580	728	14N	10W	12
24.	Deer #2	A MC 38689	580	729	14N	10W	12
25.	Deer #3	A MC 38690	580	730	14N	10W	12
26.	Deer #4	A MC 38691	580	731	14N	10W	12
27.	Deer #5	A MC 38692	580	732	14N	10W	12
28.	Deer #6	A MC 38693	580	733	14N	10W	12
29.	Deer #7 A)	A MC 38694	1202	282	14N	10W	12
30.	Deer #8 A)	A MC 38695	1202	284	14N	10W	12
31.	Deer #9	A MC 38696	580	881	14N	10W	12
32.	Deer #10	A MC 38697	580	882	14N	10W	12
33.	Deer #11	A MC 38698	580	883	14N	10W	12
34.	Deer #12	A MC 38699	580	884	14N	10W	1
35.	Deer #13	A MC 38700	580	885	14N	10W	1
36.	Deer #14	A MC 38701	580	886	14N	10W	1

RECEIVED
B.L.M. AZ STATE OFFICE

BOOK 1866 PAGE 691

A = Amended

OCT 21 1986

7:45 A.M.
PHOENIX, ARIZONA

NO.	NAME OF CLAIM	BLM SERIAL NO.	BOOK	PAGE	TOWNSHIP	RANGE	SECTION
37.	Deer #15	A MC 38702	580	887	14N	10W	1
38.	Deer #16	A MC 38703	580	888	14N	10W	1
39.	Deer #17	A MC 38704	580	889	14N	10W	1
40.	Deer #18	A MC 38705	580	890	14N	10W	1
41.	Deer #19	A MC 38706	580	891	14N	10W	1
42.	Deer #20	A MC 38707	580	892	14N	10W	1
43.	Deer #21	A MC 38708	669	962	14N	10W	12
44.	Deer #22	A MC 38709	669	963	14N	10W	12
45.	Deer #23	A MC 38710	669	964	14N	10W	12
46.	Deer #24	A MC 38711	669	965	14N	10W	12
47.	Deer #25	A MC 38712	669	966	14N	10W	12
48.	Deer #26	A MC 38713	669	967	14N	10W	12
49.	Deer #27	A MC 38714	669	968	14N	10W	12
50.	Deer #28	A MC 38715	669	969	14N	10W	13
51.	Deer #29	A MC 38716	669	970	14N	10W	13
52.	Deer #30	A MC 38717	669	971	14N	10W	12
53.	Deer #31	A MC 38718	669	972	14N	10W	12
54.	Deer #32	A MC 38719	669	973	14N	10W	12
55.	Deer #33	A MC 38720	669	974	14N	10W	12
56.	Deer #34	A MC 38721	669	975	14N	10W	13
57.	Deer #35	A MC 38722	669	976	14N	10W	13
58.	Deer #36	A MC 38723	669	977	14N	10W	13
59.	Deer #37	A MC 38724	669	978	14N	10W	13
60.	Deer #38	A MC 38725	669	979	14N	10W	12
61.	Deer #39	A MC 38726	669	980	14N	10W	12
62.	Deer #40	A MC 38727	669	981	14N	10W	12
63.	Deer #41	A MC 38728	669	982	14N	10W	12
64.	Deer #42	A MC 38729	669	983	14N	10W	13
65.	Deer #43	A MC 38730	669	984	14N	10W	13
66.	Deer #44	A MC 38731	669	985	14N	10W	13
67.	Deer #45	A MC 38732	669	986	14N	10W	13
68.	Deer #46	A MC 38733	669	987	14N	10W	13
69.	Deer #47	A MC 38734	669	988	14N	10W	13
70.	Deer #48	A MC 38735	669	989	14N	10W	11
71.	Deer #49	A MC 38736	669	990	14N	10W	11
72.	Deer #50	A MC 38737	669	991	14N	10W	14
73.	Deer #51	A MC 38738	669	992	14N	10W	14
74.	Deer #52	A MC 38739	669	993	14N	10W	14
75.	Deer #53	A MC 38740	695	390	14N	10W	13
76.	Deer #54	A MC 38741	669	995	14N	10W	14
77.	Deer #55	A MC 38742	669	996	14N	10W	14
78.	Deer #56	A MC 38743	669	997	14N	10W	14
79.	Deer #57	A MC 38744	669	998	14N	10W	14
80.	Deer #58	A MC 38745	669	999	14N	10W	14
81.	Deer #59	A MC 38746	670	1	14N	10W	14
82.	Deer #60	A MC 38747	695	391	14N	10W	14
83.	Deer #61	A MC 38748	670	3	14N	10W	14
84.	Deer #62	A MC 38749	670	4	14N	10W	14
85.	Deer #63	A MC 38750	670	5	14N	10W	14
86.	Deer #64	A MC 38751	670	6	14N	10W	14
87.	Deer #66	A MC 38752	913	475	14N	10W	1
88.	Deer #67	A MC 38753	913	476	14N	10W	1
89.	Deer #68	A MC 38754	913	477	14N	10W	1
90.	Deer #69	A MC 38755	913	478	14N	10W	1
91.	Deer #70	A MC 38756	913	479	14N	10W	1
92.	Deer #71	A MC 38757	913	480	14N	10W	1
93.	Deer #72	A MC 38758	913	481	14N	10W	1
94.	Deer #73	A MC 38759	913	482	14N	10W	1
95.	Deer #74	A MC 38760	913	483	14N	10W	1
96.	Deer #75	A MC 38761	913	484	14N	10W	1
97.	Deer #76	A MC 38762	913	485	14N	10W	1
98.	Deer #77	A MC 38763	913	486	14N	10W	1

RECEIVED

B.L.M. AZ STATE OFFICE

BOOK 1866 PAGE 692

OCT 21 1986

7:45 A.M.
PHOENIX, ARIZONA

NO.	NAME OF CLAIM	BLM SERIAL NO.	BOOK	PAGE	TOWNSHIP	RANGE	SECTION
99.	Deer #78	A MC 38764	938	471	14N	10W	12
100.	Deer #79	A MC 38765	938	472	14N	10W	12
101.	Deer #80	A MC 38766	938	473	14N	10W	12
102.	Deer #81	A MC 38767	938	474	14N	10W	12
103.	Deer #82	A MC 38768	938	475	14N	10W	12
104.	Deer #83	A MC 38769	938	476	14N	10W	12
105.	Deer #84	A MC 38770	938	477	14N	10W	12
106.	Boss #1	A MC 38771	957	687	14N	10W	11
107.	Boss #2	A MC 38772	957	688	14N	10W	11
108.	Boss #3	A MC 38773	957	689	14N	10W	11
109.	Boss #4	A MC 38774	957	690	14N	10W	11
110.	Boss #5	A MC 38775	957	691	14N	10W	11
111.	Boss #6	A MC 38776	957	692	14N	10W	11
112.	Boss #7	A MC 38777	957	693	14N	10W	11
113.	Boss #8	A MC 38778	957	694	14N	10W	11
114.	Boss #9	A MC 38779	957	695	14N	10W	11
115.	Boss #10	A MC 38780	972	387	14N	10W	11
116.	Boss #11	A MC 38781	972	388	14N	10W	11
117.	Boss #12	A MC 38782	972	389	14N	10W	11
118.	Boss #13	A MC 38783	972	390	14N	10W	11
119.	Boss #14	A MC 38784	972	391	14N	10W	11
120.	Geo #1	A MC 38785	476	220	14N	9W	6
121.	Geo #2	A MC 38786	476	221	14N	9W	6
122.	Geo #3	A MC 38787	476	222	14N	9W	6
123.	Geo #4	A MC 38788	476	223	14N	9W	6
124.	Geo #5	A MC 38789	476	224	14N	9W	6
125.	Geo #6	A MC 38790	476	225	14N	9W	6
126.	Geo #7	A MC 38791	476	226	14N	9W	6
127.	Geo #8	A MC 38792	476	227	14N	9W	6
128.	Geo #9	A MC 38793	476	228	14N	9W	6
129.	Geo #10	A MC 38794	476	229	14N	9W	6
130.	Geo #11	A MC 38795	476	230	14N	9W	6
131.	Geo #12	A MC 38796	476	231	14N	9W	6
132.	Geo #13	A MC 38797	476	232	14N	9W	6
133.	Geo #14	A MC 38798	476	233	14N	9W	6
134.	Geo #15	A MC 38799	476	234	14N	9W	6
135.	Geo #16	A MC 38800	476	235	14N	9W	6
136.	Geo #17	A MC 38801	476	236	14N	9W	6
137.	Geo #18	A MC 38802	476	237	14N	9W	6
138.	Geo #19	A MC 38803	476	238	14N	9W	7
139.	Geo #20	A MC 38804	476	239	14N	9W	7
140.	Geo #21	A MC 38805	476	240	14N	9W	7
141.	Geo #22	A MC 38806	476	241	14N	9W	7
142.	Geo #23	A MC 38807	476	242	14N	9W	6
143.	Geo #24	A MC 38808	476	243	14N	9W	6
144.	Geo #25 A	A MC 38809	639	609	14N	9W	6
145.	Geo #26 A	A MC 38810	639	610	14N	9W	6
146.	Geo #27 A	A MC 38811	639	611	14N	9W	6
147.	Geo #28 A	A MC 38812	639	612	14N	9W	6
148.	Geo #29 A	A MC 38813	639	613	14N	9W	6
149.	Geo #30 A	A MC 38814	639	614	14N	9W	6
150.	Geo #31 A	A MC 38815	639	615	14N	10W	1
151.	Geo #32 A	A MC 38816	639	616	14N	9W	6
152.	Geo #33 A	A MC 38817	639	617	14N	9W	6
153.	Geo #34 A	A MC 38818	639	618	14N	9W	6
154.	Geo #35	A MC 38819	476	254	14N	9W	6
155.	Geo #36	A MC 38820	476	255	14N	9W	6
156.	Geo #37	A MC 38821	476	256	14N	9W	6
157.	Geo #38	A MC 38822	476	257	14N	9W	6
158.	Geo #39	A MC 38823	476	258	14N	9W	6
159.	Geo #40	A MC 38824	476	259	14N	9W	6
160.	Geo #41	A MC 38825	476	260	14N	9W	7

RECEIVED
B.L.M. AZ STATE OFFICE

BOOK 1866 PAGE 693

OCT 21 1986

Page 3 of 7

7:45 A.M.
PHOENIX, ARIZONA

NO.	NAME OF CLAIM	BLM SERIAL NO.	BOOK	PAGE	TOWNSHIP	RANGE	SECTION
161.	Geo #42 A	A MC 38826	639	619	14N	9W	7
162.	Geo #43	A MC 38827	476	262	14N	9W	7
163.	Geo #44	A MC 38828	476	263	14N	9W	7
164.	Geo #51	A MC 38829	536	278	15N	9W	31
165.	Geo #52	A MC 38830	536	279	15N	9W	31
166.	Geo #53	A MC 38831	536	280	15N	9W	31
167.	Geo #54	A MC 38832	536	281	15N	9W	31
168.	Geo #55	A MC 38833	536	282	15N	9W	31
169.	Geo #56	A MC 38834	536	283	15N	9W	31
170.	Geo #57	A MC 38835	536	284	15N	9W	31
171.	Geo #58	A MC 38836	536	285	15N	9W	31
172.	Geo #59	A MC 38837	536	286	15N	9W	31
173.	Geo #60	A MC 38838	536	287	15N	9W	31
174.	Geo #61	A MC 38839	536	288	15N	9W	31
175.	Geo #62	A MC 38840	536	289	15N	9W	31
176.	Geo #63	A MC 38841	536	290	15N	9W	31
177.	Geo #64	A MC 38842	536	291	15N	9W	31
178.	Geo #65	A MC 38843	536	292	15N	9W	31
179.	Geo #66	A MC 38844	536	293	15N	9W	31
180.	Geo #67	A MC 38845	536	294	15N	9W	31
181.	Geo #68	A MC 38846	536	295	15N	9W	31
182.	Geo #69	A MC 38847	536	296	15N	9W	31
183.	Geo #70	A MC 38848	536	297	15N	9W	31
184.	Geo #76	A MC 38849	536	303	14N	10W	1
185.	Geo #77	A MC 38850	536	304	14N	10W	1
186.	Geo #78	A MC 38851	536	305	14N	10W	1
187.	Geo #79	A MC 38852	536	306	14N	10W	1
188.	Geo #80	A MC 38853	536	307	14N	10W	1
189.	Geo #81	A MC 38854	536	308	14N	10W	1
190.	Geo #82	A MC 38855	536	309	14N	10W	1
191.	Geo #83	A MC 38856	536	310	14N	10W	1
192.	Geo #84	A MC 38857	536	311	14N	10W	1
193.	Geo #85	A MC 38858	536	312	14N	10W	12
194.	Geo #86	A MC 38859	536	313	14N	10W	12
195.	Geo #103	A MC 38860	754	60	15N	9W	31
196.	Geo #105	A MC 38861	754	58	15N	9W	30
197.	PKM #1	A MC 38862	1202	254	15N	9W	30
198.	PKM #2	A MC 38863	1202	256	15N	9W	30
199.	PKM #3	A MC 38864	1202	258	15N	9W	30
200.	PKM #4	A MC 38865	1202	260	15N	9W	30
201.	PKM #5	A MC 38866	1202	262	15N	9W	31
202.	PKM #6	A MC 38867	1202	264	15N	9W	31
203.	PKM #7	A MC 38868	1202	266	15N	9W	31
204.	Octaroon	A MC 63176	144	367	14N	10W	14
205.	Octaroon No. 1	A MC 63177	144	368	14N	10W	14
206.	Red Mt. Cu #1	A MC 63178	358	215	14N	10W	14
207.	Red Mt. Cu #2	A MC 63179	358	216	14N	10W	14
208.	Red Mt. Cu #3	A MC 63180	358	217	14N	10W	14
209.	Red Mt. Cu #4	A MC 63181	358	218	14N	10W	14
210.	Red Mt. Cu #5	A MC 63182	358	219	14N	10W	14
211.	Red Mt. Cu #6	A MC 63183	358	220	14N	10W	14
212.	Red Mt. Cu #7	A MC 63184	358	221	14N	10W	23
213.	Red Mt. Cu #8	A MC 63185	358	222	14N	10W	23
214.	Red Mt. Cu #9	A MC 63186	358	223	14N	10W	14
215.	Copper Ridge No. 1	A MC 63187	358	206	14N	10W	14
216.	Copper Ridge No. 2	A MC 63188	358	207	14N	10W	15
217.	Copper Ridge No. 3	A MC 63189	358	208	14N	10W	15
218.	Copper Ridge No. 4	A MC 63190	358	209	14N	10W	14
219.	Copper Ridge No. 5	A MC 63191	358	210	14N	10W	15
220.	Copper Ridge No. 6	A MC 63192	358	211	14N	10W	22
221.	Copper Ridge No. 7	A MC 63193	358	212	14N	10W	22
222.	Copper Ridge No. 8	A MC 63194	358	213	14N	10W	22

RECEIVED

B.L.M. AZ STATE OFFICE

OCT 21 1986

7:45 A.M.

PHOENIX, ARIZONA

Page 4 of 7

BOOK 1866 PAGE 694

NO.	NAME OF CLAIM	BLM SERIAL NO.	BOOK	PAGE	TOWNSHIP	RANGE	SECTION
223.	Copper Ridge No. 9 ✓	A MC 63195	358	214	14N	10W	22
224.	ISO No. 1	A MC 63196	563	346	14N	10W	14
225.	ISO No. 2	A MC 63197	563	347	14N	10W	15
226.	ISO No. 3	A MC 63198	563	348	14N	10W	15
227.	ISO No. 4	A MC 63199	563	349	14N	10W	15
228.	ISO No. 5	A MC 63200	536	350	14N	10W	15
229.	ISO No. 6	A MC 63201	563	351	14N	10W	15
230.	ISO No. 7	A MC 63202	563	352	14N	10W	23
231.	ISO No. 8	A MC 63203	563	353	14N	10W	23
232.	ISO No. 9	A MC 63204	563	354	14N	10W	23
233.	ISO No. 10	A MC 63205	563	355	14N	10W	22
234.	ISO No. 11	A MC 63206	563	356	14N	10W	22
235.	ISO No. 12	A MC 63207	536	357	14N	10W	22
236.	ISO No. 13	A MC 63208	563	358	14N	10W	15
237.	ISO No. 14	A MC 63209	563	359	14N	10W	22
238.	ISO No. 15	A MC 63210	568	502	14N	10W	15
239.	ISO No. 16	A MC 63211	568	503	14N	10W	15
240.	Moon ✓	A MC 63212	105	135	14N	9W	10
241.	Raindrop No. 2 ✓	A MC 63213	88	133	14N	9W	10
242.	OTO 1	A MC 63214	1237	69	14N	9W	9
243.	OTO 2	A MC 63215	1237	71	14N	9W	9
244.	OTO 3	A MC 63216	1237	73	14N	9W	9
245.	RJ 16 A ✓	A MC 63217	1237	75	14N	9W	9
246.	RJ 24 A ✓	A MC 63218	1237	77	14N	9W	9
247.	Moon No. 1 A ✓	A MC 63219	1237	79	14N	9W	9
248.	Moon No. 2 ✓	A MC 63221	105	137	14N	9W	9
249.	Dakota #25	A MC 63222	445	270	14N	9W	9
250.	Dakota #26	A MC 63223	445	271	14N	9W	9
251.	JLM 7	A MC 63224	1230	879	14N	9W	8
252.	JLM 8	A MC 63225	1230	881	14N	9W	8
253.	JLM 9	A MC 63226	1230	883	14N	9W	8
254.	JLM 10	A MC 63227	1230	885	14N	9W	8
255.	JLM 11	A MC 63228	1230	887	14N	9W	8
256.	JLM 12	A MC 63229	1230	889	14N	9W	8
257.	JLM 13	A MC 63230	1230	891	14N	9W	8
258.	JLM 14	A MC 63231	1230	893	14N	9W	8
259.	JLM 15	A MC 63232	1230	895	14N	9W	8
260.	JLM 16	A MC 63233	1230	897	14N	9W	8
261.	JLM 17	A MC 63234	1230	899	14N	9W	8
262.	JLM 18	A MC 63235	1230	901	14N	9W	8
263.	CY-1 A	A MC 63236	1230	903	14N	9W	8
264.	CY-2 A	A MC 63237	1230	905	14N	9W	8
265.	CY-28	A MC 63238	1230	911	14N	9W	8
266.	CY-27	A MC 63239	1230	909	14N	9W	8
267.	CY-26	A MC 63240	1230	907	14N	9W	8
268.	RJ 25 A ✓	A MC 63241	1230	913	14N	9W	8
269.	Geo #93	A MC 63245	554	915	14N	9W	8
270.	Geo #94	A MC 63246	554	916	14N	9W	8
271.	Geo #98 A ✓	A MC 63247	1051	338	14N	9W	8
272.	Dakota #23 ✓	A MC 63248	445	268	14N	9W	8
273.	CY-6	A MC 63249	905	230	14N	9W	8
274.	CY-7	A MC 63250	905	231	14N	9W	8
275.	CY-8	A MC 63251	905	232	14N	9W	8
276.	CY-9	A MC 63252	905	233	14N	9W	8
277.	CY-10	A MC 63253	905	234	14N	9W	8
278.	CY-11	A MC 63254	905	235	14N	9W	8
279.	CY-12	A MC 63255	905	236	14N	9W	8
280.	JLM 1	A MC 63256	1230	851	14N	9W	8
281.	JLM 2	A MC 63257	1230	853	14N	9W	8
282.	JLM 3	A MC 63258	1230	855	14N	9W	8
283.	JLM 4	A MC 63259	1230	857	14N	9W	8
284.	JLM 5	A MC 63260	1230	859	14N	9W	8
285.	JLM 6	A MC 63261	1230	861	14N	9W	8

RECEIVED
B.L.M. AZ STATE OFFICE

OCT 21 1986

7:45 A.M.
PHOENIX, ARIZONA

That between the first day of September, 1985, and the thirty-first day of August, 1986, not less than TWENTY-EIGHT THOUSAND, FIVE HUNDRED DOLLARS (\$28,500.00) in labor and materials were expended in the development, improvements, and maintenance of said group, not including the location work on said claims nor the payment of taxes, insurance, other than Workmen's Compensation, office expenses, or officers' salaries, but that all of the aforesaid amount was expended in the development, improvements, and maintenance of and for the benefit of said claims. Such work and improvements were made by and at the expense of CYPRUS MINES CORPORATION, for the purpose of complying with the laws of the United States pertaining to assessment of annual work and as a common benefit to the whole group; and the Muncy Drilling Company, Inc., P. M. Blacet, and the undersigned Orville T. Owens, and others were among those employed by the said CYPRUS MINES CORPORATION, and who labored upon said claims, did said work and improvements, the cost of which said improvements and work exceeded TWENTY-EIGHT THOUSAND, FIVE HUNDRED DOLLARS (\$28,500.00), the same being as follows, to wit: Diamond Drill Hole CR 2-86, field geology and sampling, road maintenance and construction, and other surface-related improvements of mining property; and cost of aforesaid improvements being apportioned towards each of the claims within hereinabove named contiguous group of mining claims, since the aforementioned work was done with the expressed intent of supplying geological, structural, and mineralogical information pertinent to the improvements and benefit of all of the hereinabove named lode mining claims.

BOOK 1866 PAGE 696

RECEIVED
B.L.M. AZ STATE OFFICE

OCT 21 1986

7:45 A.M.
PHOENIX, ARIZONA

Orville T. Owens
Orville T. Owens

Subscribed and sworn to before me this 14th day

of OCTOBER, 1986.

Jack M. Buis
Notary Public

My Commission Expires:

My Commission Expires Aug. 11, 1990

BOOK 1866 PAGE 697

STATE

RECEIVED
B.L.H. AZ STATE OFFICE

OCT 21 1986

7:45 A.M.
PHOENIX, ARIZONA

Page 7 of 7

19355
20560
22771
31840
38688
62882
63137
94973
159967
181242

Cyprus Bagdad Copper Company

Post Office Box 245
Bagdad, Arizona 86321
Telephone 602) 633-2241

October 1, 1985

*form Sent
to DSC
except
AMC 73265
AMC 73274
and
AMC 79981
AMC 79994*

U. S. Department of Interior
Bureau of Land Management
Arizona State Office
P. O. Box 16563
Phoenix, Arizona 85011

RECEIVED
B.L.M. AZ STATE OFFICE

OCT 2 1985

07:45 A.M.

Re: Lode Mining Claims and Mill Sites PHOENIX, ARIZONA
For the 1984/1985 Assessment Years

Gentlemen:

Complying with State and Federal laws pertaining to annual assessment work and recordation of such work, attached here are:

- 1) Four (4) Affidavits of Labor Performed and Improvements Made;
- 2) One (1) Notice of Intention to Hold Mill Sites;
- 3) B.L.M. Computer Printout Sheets; and
- 4) Copy of computer printout sheets with corrections marked in RED.

Sincerely,

CYPRUS BAGDAD COPPER COMPANY

O. T. Owens

O. T. Owens
Project Engineer

cc: J. J. Bensing
Land File
File

CYPRUS



at the request of Cyprus Bagdad
 PATSY C. JENNEY, C. Recorder
 Deputy Karen Walser Pgs. 6 \$ _____

INDEXED
 MICROFILMED

AFFIDAVIT OF LABOR PERFORMED AND IMPROVEMENTS MADE

STATE OF ARIZONA)
) SS
 COUNTY OF YAVAPAI)

6

Orville T. Owens, being first duly sworn according to law, deposes and says: that he is authorized by CYPRUS MINERALS COMPANY to make this affidavit for it, and the facts set forth hereinunder are known to him to be true and correct, and that he is a citizen of the United States and more than twenty-one years of age and resides in Bagdad (P. O. Box 912), County of Yavapai, State of Arizona, and that he is personally acquainted with the hereinunder named mining property consisting of two hundred and eighty-five (285) unpatented lode mining claims owned by CYPRUS MINERALS COMPANY, all of which claims are located in Township 14-15 North, Range 9-10 West (G & SRB & M), Eureka Mining District, Yavapai County, State of Arizona; and that all of these claims form a contiguous group and an unbroken area, and of which group the name of unpatented mining claims, together with the number of the BOOK and the PAGE of recording appear in the office of the County Recorder of Yavapai County, State of Arizona, and Bureau of Land Management Serial Number, as follows:

NO.	LEGAL DESCRIPTION	NAME OF CLAIM	BLM SERIAL NO.	BOOK/ BOOK OF MINES	PAGE
1.	Sec. 5, T14N, R9W	JLM 1	A MC 63256✓	1230	851
2.		JLM 2	A MC 63257✓	1230	853
3.		JLM 3	A MC 63258✓	1230	855
4.		JLM 4	A MC 63259✓	1230	857
5.		JLM 5	A MC 63260✓	1230	859
6.		JLM 6	A MC 63261✓	1230	861
7.	Sec. 6, T14N, R9W	Geo #1	A MC 38785✓	476	220
8.		Geo #2	A MC 38786✓	476	221
9.		Geo #3	A MC 38787✓	476	222
10.		Geo #4	A MC 38788✓	476	223
11.		Geo #5	A MC 38789✓	476	224
12.		Geo #6	A MC 38790✓	476	225
13.		Geo #7	A MC 38791✓	476	226
14.		Geo #8	A MC 38792✓	476	227
15.		Geo #9	A MC 38793✓	476	228
16.		Geo #10	A MC 38794✓	476	229
17.		Geo #11	A MC 38795✓	476	230
18.		Geo #12	A MC 38796✓	476	231
19.		Geo #13	A MC 38797✓	476	232
20.		Geo #14	A MC 38798✓	476	233
21.		Geo #15	A MC 38799✓	476	234
22.		Geo #16	A MC 38800✓	476	235
23.		Geo #17	A MC 38801✓	476	236
24.		Geo #18	A MC 38802✓	476	237
25.		Geo #23	A MC 38807✓	476	242
26.		Geo #24	A MC 38808✓	476	243
27.		Geo #25A	A MC 38809✓	639	609
28.		Geo #26A	A MC 38810✓	639	610
29.		Geo #27A	A MC 38811✓	639	611
30.		Geo #28A	A MC 38812✓	639	612
31.		Geo #29A	A MC 38813✓	639	613
32.		Geo #30A	A MC 38814✓	639	614
33.		Geo #32A	A MC 38816✓	639	616

RECEIVED
 B.L.M. AZ STATE OFFICE
 OCT 2 1965
 07:45 A.M.
 PHOENIX, ARIZONA

Cyprus Bagdad
 Copper Company

Post Office Box 245
 Bagdad, Arizona 86321

BOOK 1757 PAGE 560

NO.	LEGAL DESCRIPTION	NAME OF CLAIM	BLM SERIAL NO.	BOOK/ BOOK OF MINES	PAGE
34.	Sec. 6, T14N, R9W	Geo #33A	A MC 38817✓	639	617
35.		Geo #34A	A MC 38818✓	639	618
36.		Geo #35	A MC 38819✓	476	254
37.		Geo #36	A MC 38820✓	476	255
38.		Geo #37	A MC 38821✓	476	256
39.		Geo #38	A MC 38822✓	476	257
40.		Geo #39	A MC 38823✓	476	258
41.		Geo #40	A MC 38824✓	476	259
42.	Sec. 7, T14N, R9W	Geo #19	A MC 38803✓	476	238
43.		Geo #20	A MC 38804✓	476	239
44.		Geo #21	A MC 38805✓	476	240
45.		Geo #22	A MC 38806✓	476	241
46.		Geo #41	A MC 38825✓	476	260
47.		Geo #42A	A MC 38826✓	639	619
48.		Geo #43	A MC 38827✓	476	262
49.		Geo #44	A MC 38828✓	476	263
50.	Sec. 8, T14N, R9W	Geo #93	A MC 63245✓	554	915
51.		Geo #94	A MC 63246✓	554	916
52.		Geo #98 Amended	A MC 63247✓	1051	338
53.		CY-1 Amended	A MC 63236✓	1230	903
54.		CY-2 Amended	A MC 63237✓	1230	905
55.		CY-6	A MC 63249✓	905	230
56.		CY-7	A MC 63250✓	905	231
57.		CY-8	A MC 63251✓	905	232
58.		CY-9	A MC 63252✓	905	233
59.		CY-10	A MC 63253✓	905	234
60.		CY-11	A MC 63254✓	905	235
61.		CY-12	A MC 63255✓	905	236
62.		CY-26	A MC 63240✓	1230	907
63.		CY-27	A MC 63239✓	1230	909
64.		CY-28	A MC 63238✓	1230	911
65.		RJ 25 Amended	A MC 63241✓	1230	913
66.		JLM 7	A MC 63224✓	1230	879
67.		JLM 8	A MC 63225✓	1230	881
68.		JLM 9	A MC 63226✓	1230	883
69.		JLM 10	A MC 63227✓	1230	885
70.	JLM 11	A MC 63228✓	1230	887	
71.	JLM 12	A MC 63229✓	1230	889	
72.	JLM 13	A MC 63230✓	1230	891	
73.	JLM 14	A MC 63231✓	1230	893	
74.	JLM 15	A MC 63232✓	1230	895	
75.	JLM 16	A MC 63233✓	1230	897	
76.	JLM 17	A MC 63234✓	1230	899	
77.	JLM 18	A MC 63235✓	1230	901	
78.		Dakota #23	A MC 63248✓	445	268
79.	Sec. 9, T14N, R9W	RJ 23	A MC 19377✓	1110	702
80.		Moon #2	A MC 63221✓	105	137
81.		Dakota #25	A MC 63222✓	445	270
82.		Dakota #26	A MC 63223✓	445	271
83.		RJ #2	A MC 19356✓	1110	681
84.		RJ #3	A MC 19357✓	1110	682
85.		RJ #6	A MC 19360✓	1110	685
86.		RJ #7	A MC 19361✓	1110	686
87.		RJ #10	A MC 19364✓	1110	689
88.		RJ #11	A MC 19365✓	1110	690
89.		RJ #14	A MC 19368✓	1110	693
90.		RJ #15	A MC 19369✓	1110	694
91.		RJ #17	A MC 19371✓	1110	696
92.		RJ #18	A MC 19372✓	1110	697
93.		RJ #19	A MC 19373✓	1110	698
94.		RJ #20	A MC 19374✓	1110	699
95.		RJ #21	A MC 19375✓	1110	700
96.			RJ #22	A MC 19376✓	1110

RECEIVED
B.L.M. AZ STATE OFFICE
OCT 2 1985
6:45 A.M.
PHOENIX ARIZONA

NO.	LEGAL DESCRIPTION	NAME OF CLAIM	BLM SERIAL NO.	BOOK/ BOOK OF MINES	PAGE
97.	Sec. 9, T14N, R9W	OTO 1	A MC 63214✓	1237	69
98.		OTO 2	A MC 63215✓	1237	71
99.		OTO 3	A MC 63216✓	1237	73
100.		RJ 24A	A MC 63218✓	1237	77
101.		RJ 16A	A MC 63217✓	1237	75
102.		Moon No. 1 Amended	A MC 63219✓	1237	79
103.	Sec. 10, T14N, R9W	Raindrop No. 2	A MC 63213✓	88	133
104.		Moon	A MC 63212✓	105	135
105.		RJ #1	A MC 19355✓	1110	680
106.		RJ #4	A MC 19358✓	1110	683
107.		RJ #5	A MC 19359✓	1110	684
108.		RJ #8	A MC 19362✓	1110	687
109.		RJ #9	A MC 19363✓	1110	688
110.		RJ #12	A MC 19366✓	1110	691
111.		RJ #13	A MC 19367✓	1110	692
112.	Sec. 1, T14N, R10W	Geo #76	A MC 38849✓	536	303
113.		Geo #77	A MC 38850✓	536	304
114.		Geo #78	A MC 38851✓	536	305
115.		Geo #79	A MC 38852✓	536	306
116.		Geo #80	A MC 38853	536	307
117.		Geo #81	A MC 38854	536	308
118.		Geo #82	A MC 38855✓	536	309
119.		Geo #83	A MC 38856✓	536	310
120.		Geo #84	A MC 38857✓	536	311
121.		Geo #31A	A MC 38815✓	639	615
122.		Deer #12	A MC 38699✓	580	884
123.		Deer #13	A MC 38700✓	580	885
124.		Deer #14	A MC 38701✓	580	886
125.		Deer #15	A MC 38702✓	580	887
126.		Deer #16	A MC 38703✓	580	888
127.		Deer #17	A MC 38704✓	580	889
128.		Deer #18	A MC 38705✓	580	890
129.		Deer #19	A MC 38706✓	580	891
130.		Deer #20	A MC 38707✓	580	892
131.		Deer #66	A MC 38752✓	913	475
132.		Deer #67	A MC 38753✓	913	476
133.		Deer #68	A MC 38754✓	913	477
134.		Deer #69	A MC 38755✓	913	478
135.		Deer #70	A MC 38756✓	913	479
136.		Deer #71	A MC 38757✓	913	480
137.		Deer #72	A MC 38758✓	913	481
138.		Deer #73	A MC 38759✓	913	482
139.		Deer #74	A MC 38760✓	913	483
140.		Deer #75	A MC 38761✓	913	484
141.		Deer #76	A MC 38762✓	913	485
142.	Deer #77	A MC 38763✓	913	486	
143.	Sec. 11, T14N, R10W	Boss #1	A MC 38771✓	957	687
144.		Boss #2	A MC 38772✓	957	688
145.		Boss #3	A MC 38773✓	957	689
146.		Boss #4	A MC 38774✓	957	690
147.		Boss #5	A MC 38775✓	957	691
148.		Boss #6	A MC 38776✓	957	692
149.		Boss #7	A MC 38777✓	957	693
150.		Boss #8	A MC 38778✓	957	694
151.		Boss #9	A MC 38779✓	957	695
152.		Boss #10	A MC 38780✓	972	387
153.		Boss #11	A MC 38781✓	972	388
154.		Boss #12	A MC 38782✓	972	389
155.		Boss #13	A MC 38783✓	972	390
156.		Boss #14	A MC 38784✓	972	391
157.		Deer #48	A MC 38735✓	669	989
158.		Deer #49	A MC 38736✓	669	990

RECEIVED
B.L.M. AZ STATE OFFICE

OCT 2 1985

07:45 A.M.
PHOENIX, ARIZONA

NO.	LEGAL DESCRIPTION	NAME OF CLAIM	BLM SERIAL NO.	BOOK/ BOOK OF MINES	PAGE
159.	Sec. 12, T14N, R10W	Geo #85	A MC 38858✓	536	312
160.		Geo #86	A MC 38859✓	536	313
161.		Deer #1	A MC 38688✓	580	728
162.		Deer #2	A MC 38689✓	580	729
163.		Deer #3	A MC 38690✓	580	730
164.		Deer #4	A MC 38691✓	580	731
165.		Deer #5	A MC 38692✓	580	732
166.		Deer #6	A MC 38693✓	580	733
167.		Deer No. 7A	A MC 38694✓	1202	282
168.		Deer No. 8A	A MC 38695✓	1202	284
169.		Deer #9	A MC 38696✓	580	881
170.		Deer #10	A MC 38697✓	580	882
171.		Deer #11	A MC 38698✓	580	883
172.		Deer #21	A MC 38708✓	669	962
173.		Deer #22	A MC 38709✓	669	963
174.		Deer #23	A MC 38710✓	669	964
175.		Deer #24	A MC 38711✓	669	965
176.		Deer #25	A MC 38712✓	669	966
177.		Deer #26	A MC 38713✓	669	967
178.		Deer #27	A MC 38714✓	669	968
179.		Deer #30	A MC 38717✓	669	971
180.	Deer #31	A MC 38718✓	669	972	
181.	Deer #32	A MC 38719✓	669	973	
182.	Deer #33	A MC 38720✓	669	974	
183.	Deer #38	A MC 38725✓	669	979	
184.	Deer #39	A MC 38726✓	669	980	
185.	Deer #40	A MC 38727✓	669	981	
186.	Deer #41	A MC 38728✓	669	982	
187.	Deer #78	A MC 38764✓	938	471	
188.	Deer #79	A MC 38765✓	938	472	
189.	Deer #80	A MC 38766✓	938	473	
190.	Deer #81	A MC 38767✓	938	474	
191.	Deer #82	A MC 38768✓	938	475	
192.	Deer #83	A MC 38769✓	938	476	
193.	Deer #84	A MC 38770✓	938	477	
194.	Sec. 13, T14N, R10W	Deer #28	A MC 38715	669	969
195.		Deer #29	A MC 38716	669	970
196.		Deer #34	A MC 38721	669	975
197.		Deer #35	A MC 38722	669	976
198.		Deer #36	A MC 38723	669	977
199.		Deer #37	A MC 38724	669	978
200.		Deer #42	A MC 38729	669	983
201.		Deer #43	A MC 38730	669	984
202.		Deer #44	A MC 38731	669	985
203.		Deer #45	A MC 38732	669	986
204.		Deer #46	A MC 38733	669	987
205.		Deer #47	A MC 38734	669	988
206.	Deer #53	A MC 38740	695	390	
207.	Sec. 14, T14N, R10W	Deer #50	A MC 38737✓	669	991
208.		Deer #51	A MC 38738✓	669	992
209.		Deer #52	A MC 38739✓	669	993
210.		Deer #54	A MC 38741✓	669	995
211.		Deer #55	A MC 38742✓	669	996
212.		Deer #56	A MC 38743✓	669	997
213.		Deer #57	A MC 38744✓	669	998
214.		Deer #58	A MC 38745✓	669	999
215.		Deer #59	A MC 38746✓	670	1
216.		Deer #60	A MC 38747✓	695	391
217.		Deer #61	A MC 38748✓	670	2
218.		Deer #62	A MC 38749✓	670	4
219.		Deer #63	A MC 38750✓	670	5
220.		Deer #64	A MC 38751✓	670	6
221.		ISO No. 1	A MC 63196✓	563	346

RECEIVED
B.L.M. AZ STATE OFFICE

OCT 2 1985

6:30 A.M.
PHOENIX, ARIZONA

BOOK 1757 PAGE 563

NO.	LEGAL DESCRIPTION	NAME OF CLAIM	BLM		BOOK/	PAGE	
			SERIAL NO.	MINES	BOOK OF		
222.	Sec. 14, T14N, R10W	Copper Ridge No. 1	A MC	63187✓	358	206	
223.		Copper Ridge No. 4	A MC	63190✓	358	209	
224.		Red Mnt. Cu #1	A MC	63178✓	358	215	
225.		Red Mnt. Cu #2	A MC	63179✓	358	216	
226.		Red Mnt. Cu #3	A MC	63180✓	358	217	
227.		Red Mnt. Cu #4	A MC	63181✓	358	218	
228.		Red Mnt. Cu #5	A MC	63182✓	358	219	
229.		Red Mnt. Cu #6	A MC	63183✓	358	220	
230.		Red Mnt. Cu #9	A MC	63186✓	358	223	
231.		Octaroon	A MC	63176✓	144	367	
232.	Octaroon No. 1	A MC	63177✓	144	368		
233.	Sec. 15, T14N, R10W	ISO No. 2	A MC	63197✓	563	347	
234.		ISO No. 3	A MC	63198✓	563	348	
235.		ISO No. 4	A MC	63199✓	563	349	
236.		ISO No. 5	A MC	63200✓	563	350	
237.		ISO No. 6	A MC	63201✓	563	351	
238.		ISO No. 13	A MC	63208✓	563	358	
239.		ISO No. 15	A MC	63210✓	568	502	
240.		ISO No. 16	A MC	63211✓	568	503	
241.		Copper Ridge No. 2	A MC	63188✓	358	207	
242.		Copper Ridge No. 3	A MC	63189✓	358	208	
243.	Copper Ridge No. 5	A MC	63191✓	358	210		
244.	Sec. 22, T14N, R10W	Copper Ridge No. 6	A MC	63192✓	358	211	
245.		Copper Ridge No. 7	A MC	63193✓	358	212	
246.		Copper Ridge No. 8	A MC	63194✓	358	213	
247.		Copper Ridge No. 9	A MC	63195✓	358	214	
248.		ISO No. 10	A MC	63205✓	563	355	
249.		ISO No. 11	A MC	63206✓	563	356	
250.		ISO No. 12	A MC	63207✓	563	357	
251.		ISO No. 14	A MC	63209✓	563	359	
252.		Sec. 23, T14N, R10W	Red Mnt. Cu #7	A MC	63184✓	358	211
253.			Red Mnt. Cu #8	A MC	63185✓	358	222
254.	ISO No. 7		A MC	63202✓	563	352	
255.	ISO No. 8		A MC	63203✓	563	353	
256.	ISO No. 9		A MC	63204✓	563	354	
257.	Sec. 30, T15N, R9W	Geo. 105	A MC	38861✓	754	58	
258.		PKM 1	A MC	38862✓	1202	254	
259.		PKM 2	A MC	38863✓	1202	256	
260.		PKM 3	A MC	38864✓	1202	258	
261.		PKM 4	A MC	38865✓	1202	260	
262.	Sec. 31, T15N, R9W	Geo #51	A MC	38829✓	536	278	
263.		Geo #52	A MC	38830✓	536	279	
264.		Geo #53	A MC	38831✓	536	280	
265.		Geo #54	A MC	38832✓	536	281	
266.		Geo #55	A MC	38833✓	536	282	
267.		Geo #56	A MC	38834✓	536	283	
268.		Geo #57	A MC	38835✓	536	284	
269.		Geo #58	A MC	38836✓	536	285	
270.		Geo #59	A MC	38837✓	536	286	
271.		Geo #60	A MC	38838✓	536	287	
272.		Geo #61	A MC	38839✓	536	288	
273.		Geo #62	A MC	38840✓	536	289	
274.		Geo #63	A MC	38841✓	536	290	
275.		Geo #64	A MC	38842✓	536	291	
276.		Geo #65	A MC	38843✓	536	292	
277.		Geo #66	A MC	38844✓	536	293	
278.		Geo #67	A MC	38845✓	536	294	
279.		Geo #68	A MC	38846✓	536	295	
280.		Geo #69	A MC	38847✓	536	296	
281.		Geo #70	A MC	38848✓	536	297	
282.	Geo #103	A MC	38860✓	754	60		

RECEIVED
B.L.M. AZ STATE OFFICE

OCT 2 1985

07:45 A.M.
PHOENIX, ARIZONA

800-1757 PAGE 564

NO.	LEGAL DESCRIPTION	NAME OF CLAIM	BLM SERIAL NO.	BOOK/ BOOK OF MINES	PAGE
283.	Sec. 31, T15N, R9W	PKM 5	A MC 38866 ✓	1202	262
284.		PKM 6	A MC 38867 ✓	1202	264
285.		PKM 7	A MC 38868 ✓	1202	266

That between the first day of September, 1984, and the thirty-first day of August, 1985, not less than TWENTY-EIGHT THOUSAND, FIVE HUNDRED DOLLARS (\$28,500.00) in labor and materials were expended in the development, improvements, and maintenance of said group, not including the location work on said claims nor the payment of taxes, insurance, other than Workmen's Compensation, office expenses, or officers' salaries, but that all of the aforesaid amount was expended in the development, improvements, and maintenance of and for the benefit of said claims. Such work and improvements were made by and at the expense of CYPRUS MINERALS COMPANY, for the purpose of complying with the laws of the United States pertaining to assessment of annual work and as a common benefit to the whole group; and C. R. Geary, P. M. Blacet, and the undersigned Orville T. Owens, and others were among those employed by the said CYPRUS MINERALS COMPANY, and who labored upon said claims, did said work and improvements, the cost of which said improvements and work exceeded TWENTY-EIGHT THOUSAND, FIVE HUNDRED DOLLARS (\$28,500.00), the same being as follows, to wit: diamond drilling, and other surface-related improvements of mining property; and cost of aforesaid improvements being apportioned towards each of the claims within hereinabove named contiguous group of mining claims, since the aforementioned work was done with the expressed intent of supplying geological, structural, and mineralogical information pertinent to the improvements and benefit of all of the hereinabove named lode mining claims.

RECEIVED
BLM AZ STATE OFFICE

OCT 2 1985

BLM AZ
PHOENIX, ARIZONA

Orville T. Owens
Orville T. Owens

Subscribed and sworn to before me this 25th day of
September, 1985.

SEAL

Pamela S. Parker
Notary Public

My Commission Expires: January 4, 1988

800-1757 PAGE 565



at the request of

Cyprus Bagdad

PATSY C. JENNEY, County Recorder
Deputy

Karen Walser Pgs. 2 \$

INDEXED
MICROFILMED

AFFIDAVIT OF LABOR PERFORMED AND IMPROVEMENTS MADE

STATE OF ARIZONA)
) SS
COUNTY OF YAVAPAI)

5

Orville T. Owens, being first duly sworn according to law, deposes and says: that he is authorized by CYPRUS MINERALS COMPANY to make this affidavit for it, and the facts set forth hereinunder are known to him to be true and correct, and that he is a citizen of the United States and more than twenty-one years of age and resides in Bagdad (P. O. Box 912), County of Yavapai, State of Arizona, and that he is personally acquainted with the mining property consisting of eighty-eight (88) patented and fifty-six (56) hereinunder named unpatented lode mining claims owned by CYPRUS MINERALS COMPANY, all of which are located in Eureka Mining District (G & SR), Yavapai County, State of Arizona; and that all of these claims form a contiguous group and an unbroken area, and of which group the name of unpatented mining claims together with the number of the BOOK and the PAGE of recording, appear in the office of the County Recorder of Yavapai County, State of Arizona, and Bureau of Land Management Serial Number, as follows:

NO.	LEGAL DESCRIPTION	NAME OF CLAIM	BLM SERIAL NO.	BOOK/BOOK OF MINES	PAGE
1.	Sec. 4, T14N, R9W	Copper Toe Amended	A MC 73269✓	828	93
2.		Sunset Addition #1 Amended	A MC 73267✓	828	94
3.		Sunset Addition #2 Amended	A MC 73268✓	889	921
4.	Sec. 5, T14N, R9W	Blanket	A MC 73266✓	78	200
5.	Sec. 28, T15N, R9W	Little Jamie #1	A MC 63163✓	137	127
6.		Little Jamie #2	A MC 63164✓	137	128
7.		Little Jamie #3	A MC 63165✓	137	129
8.		HUP #45	A MC 63166✓	611	790
9.		HUP #46	A MC 63167✓	611	791
10.		HUP #47	A MC 63168✓	611	792
11.		HUP #48	A MC 63169✓	611	793
12.		HUP #49	A MC 63170✓	611	794
13.		HUP #50	A MC 63171✓	611	795
14.		HUP #51	A MC 63172✓	611	796
15.		HUP #52	A MC 63173✓	611	797
16.		HUP #53	A MC 63174✓	611	798
17.		HUP #54	A MC 63175✓	611	799
18.		LJS 1	A MC 63159✓	1230	833
19.		LJS 2	A MC 63160✓	1230	835
20.		LJS 3	A MC 63161✓	1230	837
21.		LJS 4	A MC 63162✓	1230	839
22.	Sec. 32, T15N, R9W	Black Mesa Gap	A MC 73265✓	882	722
23.	Sec. 33, T15N, R9W	HUP #32	A MC 63137✓	611	777
24.		HUP #34	A MC 63138✓	611	779
25.		HUP #36	A MC 63139✓	611	781
26.		HUP #38	A MC 63140✓	611	783
27.		HUP #55	A MC 63141✓	611	800
28.		HUP #56	A MC 63142✓	611	801
29.		HUP #57	A MC 63143✓	611	802
30.		HUP #58	A MC 63144✓	611	803
31.		HUP #59	A MC 63145✓	611	804
32.		HUP #60	A MC 63146✓	611	805
33.		LJS 5	A MC 63147✓	1230	841

RECEIVED
B.L.M. AZ STATE OFFICE
OCT 2 1935
6:48 A.M.
PHOENIX, ARIZONA

NO.	LEGAL DESCRIPTION	NAME OF CLAIM	BLM	BOOK/	PAGE
			SERIAL NO.	BOOK OF MINES	
34.	Sec. 33, T15N, R9W	LJS 6	A MC 63148✓	1230	843
35.		LJS 8	A MC 63149✓	1230	845
36.		LJS 9	A MC 63150✓	1230	847
37.		LJS 10	A MC 63151✓	1230	849
38.		Sunset Fraction	A MC 73274✓	151	76
39.		Sunset No. 5	A MC 73273✓	151	71
40.		Sunset No. 15	A MC 73272✓	151	72
41.		Sunset No. 13	A MC 73271✓	151	73
42.		Sunset No. 15	A MC 73270✓	151	75
43.	Sec. 34, T15N, R9W	HUP #7	A MC 38869✓	611	752
44.		HUP #8	A MC 38870✓	611	753
45.		HUP #9	A MC 38871✓	611	754
46.		HUP #10	A MC 38872✓	611	755
47.		HUP #11	A MC 38873✓	611	756
48.		HUP #12	A MC 38874✓	611	757
49.		HUP #13	A MC 38875✓	611	758
50.		HUP #14	A MC 38876✓	611	759
51.		HUP #15	A MC 38877✓	611	760
52.		HUP #16	A MC 38878✓	611	761
53.		HUP #35	A MC 38879✓	611	780
54.		HUP #37	A MC 38880✓	611	782
55.		HUP #39	A MC 38881✓	611	784
56.		LJS 7	A MC 38882✓	1202	280

That between the first day of September, 1984, and the thirty-first day of August, 1985, not less than TWO HUNDRED THOUSAND DOLLARS (\$200,000.00) in labor and materials were expended in the development, improvements, and maintenance of said group, not including the payment of taxes, insurance, other than Workmen's Compensation, office expenses, or officers' salaries, but that all of the aforesaid amount was expended in the development, improvements, and maintenance of and for the benefit of said claims. Such work and improvements were made by and at the expense of CYPRUS MINERALS COMPANY, for the purpose of complying with the laws of the United States pertaining to assessment of annual work and as a common benefit to the whole group, and C. R. Geary, Allan Weatherhead, John E. Nelson, Lloyd A. Wolf, Jr., and the undersigned Orville T. Owens, and others were among those employed by the said CYPRUS MINERALS COMPANY, and who labored upon said claims, did said work and improvements, the same being as follows, to wit: rotary drilling, diamond drilling, open pit mining, mine development, and other surface-related improvements of mining property; and cost of aforesaid improvements being apportioned towards each of the claims within hereinabove named contiguous group of mining claims, since the aforementioned work was done with the expressed intent of supplying geological, structural, and mineralogical information pertinent to the improvements and benefit of all of the hereinabove named lode mining claims.

RECEIVED
B.L.M. AZ STATE OFFICE

OCT 2 1985

07:45 A.M.
PHOENIX, ARIZONA

Orville T. Owens
Orville T. Owens

Subscribed and sworn to before me this 25th day of

September, 1985.

SEAL

Pamela S. Parker
Notary Public
My Commission Expires Jan. 4, 1988

800-1757 PAGE 567



Recorded Official _____ Yavapai County, Arizona

at the request of Cyprus Bagdad

PATSY C. JENNEY, County Recorder
Deputy

Karen Walsen

Pgs. 2 \$ _____

INDEXED
MICROFILMED

AFFIDAVIT OF LABOR PERFORMED AND IMPROVEMENTS MADE

STATE OF ARIZONA)
) SS
COUNTY OF YAVAPAI)

5

Orville T. Owens, being first duly sworn according to law, deposes and says: that he is authorized by CYPRUS MINERALS COMPANY to make this affidavit for it, and the facts set forth hereinunder are known to him to be true and correct, and that he is a citizen of the United States and more than twenty-one years of age and resides in Bagdad (P. O. Box 912), County of Yavapai, State of Arizona, and that he is personally acquainted with the fifty (50) contiguous lode mining claims owned by CYPRUS MINERALS COMPANY, all of which are situated in Sections: 17, 18, 19, 20, 29, and 30, Township 14 North, Range 9 West, and Seciton 24, Township 14 North, Range 10 West (G & SRB & M), Eureka Mining District, Yavapai County, State of Arizona, the names of which, together with the number of the BOOK and the PAGE of recording, appear in the office of the County Recorder of Yavapai County, State of Arizona, as follows:

NO.	NAME OF CLAIM	BLM SERIAL NO.	BOOK/ BOOK OF MINES	PAGE
1.	Keynote	A MC 62882✓	108	189
2.	Bird Eye	A MC 62884✓	76	375
3.	Moon Anchor	A MC 62883✓	76	374
4.	Queen Extension No. 1	A MC 62-87	4	538
5.	Nino	A MC 62886✓	17	7
6.	Beta No. 1	A MC 62912✓	13	546
7.	Beta No. 2 (Amended)	A MC 62913✓	25	588
8.	Beta No. 3	A MC 62914✓	13	548
9.	Cyprus No. 1 (Amended)	A MC 62893✓	25	589
10.	Cyprus No. 2 (Amended)	A MC 62894✓	25	590
11.	Cyprus No. 3 (Amended)	A MC 62895✓	25	591
12.	Cyprus No. 4 (Amended)	A MC 62896✓	49	525
13.	Cyprus No. 5 (Amended)	A MC 62897✓	49	526
14.	Cyprus No. 6 (Amended)	A MC 62898✓	49	527
15.	Cyprus No. 7	A MC 62899✓	49	528
16.	Cyprus No. 8	A MC 62900✓	49	529
17.	Cyprus No. 9	A MC 62901✓	49	530
18.	Cyprus No. 10	A MC 62902✓	49	531
19.	Cyprus No. 11	A MC 62903✓	49	532
20.	Cyprus No. 12	A MC 62904✓	49	533
21.	Cyprus No. 13	A MC 52905✓	49	534
22.	Cyprus No. 14	A MC 62906✓	71	24
23.	Cyprus No. 15	A MC 62907✓	162	190
24.	Valencia	A MC 62917✓	156	248
25.	Plymouth	A MC 62915✓	131	46
26.	Plymouth Extension	A MC 62916✓	156	246
27.	L & W	A MC 62908✓	15	227
28.	L & W No. 3	A MC 62909✓	15	230
29.	L & W No. 4	A MC 62910✓	15	231
30.	L & W No. 5	A MC 62911✓	15	232
31.	JOS No. 5	A MC 62891✓	576	129
32.	JOS No. 6	A MC 62892✓	576	130
33.	R & R No. 2	A MC 62890	608	345
34.	Bruce No. 1	A MC 62888✓	608	348
35.	Bruce No. 3	A MC 62889✓	608	350
36.	Longview (Amended Location)	A MC 62885✓	71	25
37.	R & R #1	A MC 79981✓	608	344
38.	R & R #3	A MC 79982✓	608	346
39.	R & R #4	A MC 79983✓	608	347
40.	Bruce #2	A MC 79984✓	608	349

RECEIVED
B.L.M. AZ STATE OFFICE
OCT 2 1985
7:45 A.M.
PHOENIX, ARIZONA

NO.	NAME OF CLAIM	BLM SERIAL NO.	BOOK/ BOOK OF MINES	PAGE
41.	JOS #1	A MC 79985✓	576	125
42.	JOS #2	A MC 79986✓	576	126
43.	JOS #3 (Amended)	A MC 79987✓	761	181
44.	JOS #4	A MC 79988✓	576	128
45.	Combine No. 2	A MC 79989✓	511	463
46.	L & W No. 1	A MC 79990✓	15	228
47.	L & W No. 2	A MC 79991✓	15	229
48.	L & W No. 6	A MC 79992✓	15	233
49.	L & W Fraction	A MC 79993✓	761	182
50.	Possibilities No. 1	A MC 79994✓	15	225

That between the first day of September, 1984, and the thirty-first day of August, 1985, not less than FIVE THOUSAND DOLLARS (\$5,000.00) worth of work and improvements were done and performed, but not including location work of said claims, by and at the expense of CYPRUS MINERALS COMPANY, owner of the hereinabove named claims for the purpose of complying with the laws of the United States pertaining to assessment of annual work, and Muncy Drilling Company, Inc. (contractor), C. R. Geary, P. M. Blacet, Orville T. Owens, and others were the men employed by the hereinabove named CYPRUS MINERALS COMPANY who labored upon said claims, did such work and improvements, the same being as follows, to wit:

A diamond drill hole, B-7-85, drilled to a total depth of 309.0 feet, along with dozer and grader work.

The cost of the hereinabove work and improvements exceeded FIVE THOUSAND SIX HUNDRED DOLLARS (\$5,600.00) and being apportioned towards each of the lode mining claims within hereinabove named contiguous group of mining claims, since the prementioned work was done with the expressed intent of supplying geological, structural, and mineralogical information pertaining to the improvements and benefit of all of the hereinabove named lode mining claims.

RECEIVED
B.L.M. AZ STATE OFFICE

OCT 2 1985

07:45 A.M.
PHOENIX, ARIZONA

Orville T. Owens
Orville T. Owens

Subscribed and sworn to before me this 25th day of
September, 1985.

Pamela S. Parker
Notary Public

SEAL

My Commission Expires: January 4, 1988

BDD-1757 PAGE 569



at the request of

Cyprus Bagdad

PATSY C. JENNEY, County Recorder
Deputy

Karen Walser

Pgs. 2 \$

INDEXED

MICROFILMED

AFFIDAVIT OF LABOR PERFORMED AND IMPROVEMENTS MADE

STATE OF ARIZONA)
) SS
COUNTY OF YAVAPAI)

5

Orville T. Owens, being duly sworn, deposes and says that he is a citizen of the United States and more than twenty-one years of age, and resides at Bagdad (P. O. Box 912) in Yavapai County, State of Arizona, and is personally acquainted with the twenty (20) contiguous lode mining claims owned by CYPRUS MINERALS COMPANY, all of which are situated in Eureka Mining District, County of Yavapai, State of Arizona, the names of which, together with the number of the BOOK and the PAGE of recording, appear in the office of the County Recorder of Yavapai County, State of Arizona, and Bureau of Land Management Serial Number, as follows:

NO.	LEGAL DESCRIPTION	NAME OF CLAIM	BLM SERIAL NO.	BOOK/ BOOK OF MINES	PAGE
1.	Sec. 23, T15N, R9W	Desert Fox	A MC 19402✓	186	222
2.		Natural Bridge	A MC 19401✓	186	223
3.	Sec. 24, T15N, R9W	Balance Rock	A MC 19383✓	145	296
4.		(2nd Amended)			
4.		Berillionite #1	A MC 19384✓	145	297
5.		(2nd Amended)			
5.		Biotite	A MC 19385✓	4	106
6.		Covellite	A MC 19386✓	26	159
7.		Covellite Extension	A MC 19387✓	52	532
8.		Ferberite	A MC 19388✓	1	43
9.		Flourite	A MC 19389✓	4	107
10.		Hubnerite #3	A MC 19390✓	145	298
11.		(2nd Amended)			
11.		Lepidolite	A MC 19391✓	159	590
12.		Phenacite	A MC 19392✓	159	591
13.		Roscolite	A MC 19393✓	159	592
14.		Rutile	A MC 19394✓	8	319
15.		Scheelite	A MC 19395✓	4	108
16.		Security (Amended)	A MC 19396✓	1034	378
17.		Tungstona	A MC 19397✓	145	299
18.		(2nd Amended)			
18.		Warm Springs	A MC 19398✓	25	538
19.		Bonnie	A MC 19400✓	186	221
20.		Bismuthite #2	A MC 19399✓	156	540

RECEIVED
B.L.M. AZ STATE OFFICE
OCT 2 1985
6:45 A.M.
PHOENIX, ARIZONA

That between the first day of September, 1984, and the thirty-first day of August, 1985, not less than TWO THOUSAND DOLLARS (\$2,000.00) worth of work and improvements were done and performed upon the aforesaid contiguous group of lode mining claims, not including the location work of said claims. Such work and improvements were made by and at the expense of CYPRUS MINERALS COMPANY, owner of said claims, for the purpose of complying with the laws of the United States pertaining to assessment of annual work, and C. R. Geary, R. L. Foster, and P. E. Gray were the men employed by said owner and who labored upon said claims, did such work and improvements, the same being as follows, to wit:

Dozer and Grader Work.

The cost of the said improvements and work exceeded TWO THOUSAND DOLLARS (\$2,000.00), and being apportioned towards each of the lode mining claims within hereinabove named contiguous group of mining claims, since the prementioned work was done with the expressed intent of supplying geological, structural, and mineralogical information pertaining to the improvements and benefit of all of the hereinabove named lode mining claims.

Orville T. Owens
Orville T. Owens

Subscribed and sworn to before me this 25th day
of September, 1985.

SEAL

Pamela S. Parker
Notary Public

My Commission Expires: January 4, 1988

RECEIVED
BLM. AZ STATE OFFICE

OCT 2 1985

6:40 A.M.
PHOENIX, ARIZONA

BOOK 1757 PAGE 571

MICROFILMED

INDEXED

Instrument # **32984**
 Recorded Official Records
 Yavapai County, Arizona.
SEP 26 '85 - 10 30 AM
 at the request of *Cyprus Bagdad*
 PATSY C. JENNEY, County Recorder
 Deputy *Karen Walker*

NOTICE OF INTENTION TO HOLD MILL SITES

The undersigned is an authorized agent to give this notice for CYPRUS MINERALS COMPANY, P. O. Box 245, Bagdad, Arizona 86321, owner of hereinunder named Mill Sites, located in Eureka Mining District, Yavapai County, State of Arizona.

Complying with U. S. Public Law 94-579 and rules and regulations set forth supplemental thereto (CFR Title 43, Chapter II, Part 3830, and Sub-part 3833.2-3) hereby, NOTICE OF INTENTION TO HOLD is given by the owner for hereinunder named Mill Sites, for the period of September 1, 1984, through August 31, 1985, together with numbers of the BOOK and PAGE of recording, as appear in the office of the County Recorder, Yavapai County, State of Arizona, with respective Serial Number as assigned to each Mill Site by the Arizona State Office of the Bureau of Land Management, U. S. Department of Interior:

NO.	NAME OF MILL SITE	BOOK	PAGE	BLM SERIAL NO.
1.	Alum Creek No. 139 Mill Site	1134	456	A MC 22771✓
2.	Alum Creek No. 140 Mill Site	1134	457	A MC 22772✓
3.	Alum Creek No. 141 Mill Site	1134	458	A MC 22773✓
4.	Alum Creek No. 142 Mill Site	1134	459	A MC 22774✓
5.	Alum Creek No. 143 Mill Site	1134	460	A MC 22775✓
6.	Alum Creek No. 144 Mill Site	1134	461	A MC 22776✓
7.	Alum Creek No. 145 Mill Site	1134	462	A MC 22777✓
8.	Alum Creek No. 146 Mill Site	1135	463	A MC 22778✓
9.	Alum Creek No. 147 Mill Site	1136	464	A MC 22779✓
10.	Alum Creek No. 150 Mill Site	1134	467	A MC 22782✓
11.	Alum Creek No. 151 Mill Site	1134	468	A MC 22783✓
12.	Alum Creek No. 152 Mill Site	1134	469	A MC 22784✓
13.	Alum Creek No. 155 Mill Site	1134	472	A MC 22787✓
14.	Alum Creek No. 156 Mill Site	1134	473	A MC 22788✓
15.	Alum Creek No. 159 Mill Site	1134	476	A MC 22791✓
16.	Alum Creek No. 160 Mill Site	1134	477	A MC 22792✓
17.	Alum Creek No. 161 Mill Site	1134	478	A MC 22793✓
18.	Alum Creek No. 162 Mill Site	1134	479	A MC 22794✓
19.	Alum Creek No. 168 Mill Site	1230	863	A MC 63262✓
20.	Alum Creek No. 169 Mill Site	1230	865	A MC 63263✓
21.	Alum Creek No. 170 Mill Site	1230	867	A MC 63264✓
22.	Alum Creek No. 171 Mill Site	1230	869	A MC 63265✓
23.	Alum Creek No. 172 Mill Site	1230	871	A MC 63266✓
24.	Alum Creek No. 173 Mill Site	1230	873	A MC 63267✓
25.	Alum Creek No. 174 Mill Site	1230	875	A MC 63268✓
26.	Alum Creek No. 175 Mill Site	1230	877	A MC 63269✓

All in Section 5, Township 14 North, Range 9 West,
Gila and Salt River Base and Meridian,
in the County of Yavapai, State of Arizona

RECEIVED
BLM, AZ STATE OFFICE

OCT 2 1985

BOOK 1757 PAGE 572

PH. [unclear]

NO.	NAME OF MILL SITE	BOOK	PAGE	BLM SERIAL NO.
27.	Alum Creek No. 148 Mill Site	1134	465	A MC 22780✓
28.	Alum Creek No. 149 Mill Site	1134	466	A MC 22781✓
29.	Alum Creek No. 153 Mill Site	1134	470	A MC 22785✓
30.	Alum Creek No. 154 Mill Site	1134	471	A MC 22786✓
31.	Alum Creek No. 157 Mill Site	1134	474	A MC 22789✓
32.	Alum Creek No. 158 Mill Site	1134	475	A MC 22790✓
33.	Alum Creek No. 163 Mill Site	1134	480	A MC 22795✓
34.	Alum Creek No. 164 Mill Site	1134	481	A MC 22796✓
35.	Alum Creek No. 165 Mill Site	1134	482	A MC 22797✓
36.	Alum Creek No. 166 Mill Site	1134	483	A MC 22798✓
37.	Alum Creek No. 176 Mill Site	1230	915	A MC 63242✓
38.	Alum Creek No. 177 Mill Site	1230	917	A MC 63243✓
39.	Alum Creek No. 178 Mill Site	1230	919	A MC 63244✓

All in Section 8, Township 14 North, Range 9 West,
Gila and Salt River Base and Meridian,
in the County of Yavapai, State of Arizona

40. Alum Creek No. 179 Mill Site 1237 81 A MC 63220✓

RECEIVED

BLM AZ STATE OFFICE

in Section 9, Township 14 North, Range 9 West,
Gila and Salt River Base and Meridian,
in the County of Yavapai, State of Arizona

OCT 2 1935

07:45 A.M.

PHOENIX, ARIZONA

41.	Copper Creek No. 129 Mill Site	832	274	A MC 63152✓
42.	Copper Creek No. 138 Mill Site	832	283	A MC 63153✓
43.	Copper Creek No. 139 Mill Site	832	284	A MC 63154✓
44.	Copper Creek No. 140 Mill Site	832	285	A MC 63155✓
45.	Copper Creek No. 141 Mill Site	832	286	A MC 63156✓
46.	Copper Creek No. 154 Mill Site	832	299	A MC 63157✓
47.	Copper Creek No. 155 Mill Site	832	300	A MC 63158✓

All in Section 29, Township 15 North, Range 9 West,
Gila and Salt River Base and Meridian,
in the County of Yavapai, State of Arizona

48.	Sunset No. 1 Mill Site	830	554	A MC 73275✓
49.	Sunset No. 2 Mill Site	830	555	A MC 73276✓
50.	Sunset No. 3 Mill Site	830	556	A MC 73277✓
51.	Sunset No. 4 Mill Site	830	557	A MC 73278✓
52.	Sunset No. 5 Mill Site	830	558	A MC 73279✓
53.	Sunset No. 6 Mill Site	830	559	A MC 73280✓

All in Section 33, Township 15 North, Range 9 West,
Gila and Salt River Base and Meridian,
in the County of Yavapai, State of Arizona

BOOK 1757 PAGE 573

NO.	NAME OF MILL SITE	BOOK	PAGE	BLM SERIAL NO.
54.	RS 129	1185	243	A MC 31840✓
55.	RS 130	1185	245	A MC 31841✓
56.	RS 131	1185	247	A MC 31842✓
57.	RS 132	1185	249	A MC 31843✓
58.	RS 133	1185	251	A MC 31844✓
59.	RS 134	1185	253	A MC 31845✓
60.	RS 135	1185	255	A MC 31846✓
61.	RS 136	1185	257	A MC 31847✓
62.	RS 137	1185	259	A MC 31848✓
63.	RS 138	1185	261	A MC 31849✓
64.	RS 139	1185	263	A MC 31850✓
65.	RS 140	1185	265	A MC 31851✓
66.	RS 141	1185	267	A MC 31852✓
67.	RS 142	1185	269	A MC 31853✓
68.	RS 143	1185	271	A MC 31854✓
69.	RS 144	1185	273	A MC 31855✓
70.	RS 145	1185	275	A MC 31856✓
71.	RS 146	1185	277	A MC 31857✓
72.	RS 147	1185	279	A MC 31858✓
73.	RS 148	1185	281	A MC 31859✓
74.	RS 149	1185	283	A MC 31860✓
75.	RS 150	1185	285	A MC 31861✓
76.	RS 151	1185	287	A MC 31862✓
77.	RS 152	1185	289	A MC 31863✓
78.	RS 153	1185	291	A MC 31864✓
79.	RS 154	1185	293	A MC 31865✓
80.	RS 155	1185	295	A MC 31866✓
81.	RS 156	1185	297	A MC 31867✓
82.	RS 157	1185	299	A MC 31868✓
83.	RS 158	1185	301	A MC 31869✓
84.	RS 159	1185	303	A MC 31870✓
85.	RS 160	1185	305	A MC 31871✓
86.	RS 165	1185	307	A MC 31872✓
87.	RS 166	1185	309	A MC 31873✓
88.	RS 167	1185	311	A MC 31874✓
89.	RS 168	1185	313	A MC 31875✓
90.	RS 169	1185	315	A MC 31876✓
91.	RS 170	1185	317	A MC 31877✓
92.	RS 171	1185	319	A MC 31878✓
93.	RS 172	1185	321	A MC 31879✓
94.	RS 173	1185	323	A MC 31880✓
95.	RS 174	1185	325	A MC 31881✓
96.	RS 175	1185	327	A MC 31882✓
97.	RS 176	1185	329	A MC 31883✓
98.	RS 181	1185	331	A MC 31884✓
99.	RS 182	1185	333	A MC 31885✓
100.	RS 183	1185	335	A MC 31886✓
101.	RS 184	1185	337	A MC 31887✓
102.	RS 185	1185	339	A MC 31888✓
103.	RS 186	1185	341	A MC 31889✓
104.	RS 187	1185	343	A MC 31890✓
105.	RS 188	1185	345	A MC 31891✓
106.	RS 189	1185	347	A MC 31892✓
107.	RS 190	1185	349	A MC 31893✓
108.	RS 191	1185	351	A MC 31894✓
109.	RS 192	1185	353	A MC 31895✓
110.	RS 197	1185	355	A MC 31896✓
111.	RS 198	1185	357	A MC 31897✓
112.	RS 199	1185	359	A MC 31898✓
113.	RS 200	1185	361	A MC 31899✓
114.	RS 201	1122	12	A MC 20560✓
115.	RS 202	1122	13	A MC 20561✓
116.	RS 203	1122	14	A MC 20562✓
117.	RS 204	1122	15	A MC 20563✓
118.	RS 205	1122	16	A MC 20564✓

RECEIVED
BLM AR STATE OFFICE

OCT 2 1935

0745 A.M.
PHOENIX, ARIZONA

NO.	NAME OF MILL SITE	BOOK	PAGE	BLM SERIAL NO.
119.	RS 206	1122	17	A MC 20565✓
120.	RS 207	1122	18	A MC 20566✓
121.	RS 208	1122	19	A MC 20567✓
122.	RS 213	1185	363	A MC 31900✓
123.	RS 214	1185	365	A MC 31901✓
124.	RS 215	1185	367	A MC 31902✓
125.	RS 216	1185	369	A MC 31903✓
126.	RS 217	1122	20	A MC 20568✓
127.	RS 218	1122	21	A MC 20569✓
128.	RS 219	1122	22	A MC 20570✓
129.	RS 220	1122	23	A MC 20571✓
130.	RS 221	1122	24	A MC 20572✓
131.	RS 222	1122	25	A MC 20573✓
132.	RS 223	1122	26	A MC 20574✓
133.	RS 224	1122	27	A MC 20575✓
134.	RS 229	1122	28	A MC 20576✓
135.	RS 230	1122	29	A MC 20577✓
136.	RS 231	1122	30	A MC 20578✓
137.	RS 232	1122	31	A MC 20579✓
138.	RS 233	1122	32	A MC 20580✓
139.	RS 234	1122	33	A MC 20581✓
140.	RS 235	1122	34	A MC 20582✓
141.	RS 236	1122	35	A MC 20583✓
142.	RS 241	1122	36	A MC 20584✓
143.	RS 242	1122	37	A MC 20585✓
144.	RS 243	1122	38	A MC 20586✓
145.	RS 244	1122	39	A MC 20587✓
146.	RS 245	1122	40	A MC 20588✓
147.	RS 246	1122	41	A MC 20589✓
148.	RS 247	1122	42	A MC 20590✓
149.	RS 248	1122	43	A MC 20591✓

All in Section 34, Township 15 North, Range 10 West,
Gila and Salt River Base and Meridian,
in the County of Yavapai, State of Arizona

150.	RS 253	1122	44	A MC 20592✓
151.	RS 254	1122	45	A MC 20593✓
152.	RS 255	1122	46	A MC 20594✓
153.	RS 256	1122	47	A MC 20595✓
154.	RS 257	1122	48	A MC 20596✓
155.	RS 258	1122	49	A MC 20597✓
156.	RS 259	1122	50	A MC 20598✓
157.	RS 260	1122	51	A MC 20599✓
158.	RS 265	1122	52	A MC 20600✓
159.	RS 266	1122	53	A MC 20601✓
160.	RS 267	1122	54	A MC 20602✓
161.	RS 268	1122	55	A MC 20603✓
162.	RS 269	1122	56	A MC 20604✓
163.	RS 270	1122	57	A MC 20605✓
164.	RS 271	1122	58	A MC 20606✓
165.	RS 272	1122	59	A MC 20607✓
166.	RS 281	1122	60	A MC 20608✓
167.	RS 282	1122	61	A MC 20609✓
168.	RS 283	1122	62	A MC 20610✓
169.	RS 284	1122	63	A MC 20611✓
170.	RS 285	1122	64	A MC 20612✓
171.	RS 286	1122	65	A MC 20613✓
172.	RS 287	1122	66	A MC 20614✓
173.	RS 288	1122	67	A MC 20615✓

RECEIVED
B.L.M. AZ STATE OFFICE

OCT 2 1935

6:45 A.M.
PHOENIX, ARIZONA

BOOK 1757 PAGE 575

NO.	NAME OF MILL SITE	BOOK	PAGE	BLM SERIAL NO.
174.	RS 297	1122	68	A MC 20616✓
175.	RS 298	1122	69	A MC 20617✓
176.	RS 299	1122	70	A MC 20618✓
177.	RS 300	1122	71	A MC 20619✓
178.	RS 301	1122	72	A MC 20620✓
179.	RS 302	1122	73	A MC 20621✓
180.	RS 303	1122	74	A MC 20622✓
181.	RS 304	1122	75	A MC 20623✓
182.	RS 313	1122	76	A MC 20624✓
183.	RS 314	1122	77	A MC 20625✓
184.	RS 315	1122	78	A MC 20626✓
185.	RS 316	1122	79	A MC 20627✓
186.	RS 317	1122	80	A MC 20628✓
187.	RS 318	1122	81	A MC 20629✓
188.	RS 319	1122	82	A MC 20630✓
189.	RS 320	1122	83	A MC 20631✓
190.	RS 329	1122	84	A MC 20632✓
191.	RS 330	1122	85	A MC 20633✓
192.	RS 331	1122	86	A MC 20634✓
193.	RS 332	1122	87	A MC 20635✓
194.	RS 333	1122	88	A MC 20636✓
195.	RS 334	1122	89	A MC 20637✓
196.	RS 335	1122	90	A MC 20638✓
197.	RS 336	1122	91	A MC 20639✓
198.	RS 345	1122	92	A MC 20640✓
199.	RS 346	1122	93	A MC 20641✓
200.	RS 347 Amended	1122	96	A MC 20642✓
201.	RS 348 Amended	1122	97	A MC 20643✓
202.	RS 349 Amended	1122	98	A MC 20644✓
203.	RS 350 Amended	1122	99	A MC 20645✓
204.	RS 351 Amended	1122	100	A MC 20646✓
205.	RS 352 Amended	1122	101	A MC 20647✓
206.	RS 361	1122	94	A MC 20648✓
207.	RS 362	1122	95	A MC 20649✓
208.	RS 363 Amended	1122	102	A MC 20650✓
209.	RS 364 Amended	1122	103	A MC 20651✓
210.	RS 365 Amended	1122	104	A MC 20652✓
211.	RS 366 Amended	1122	105	A MC 20653✓
212.	RS 367 Amended	1122	106	A MC 20654✓
213.	RS 368 Amended	1122	107	A MC 20655✓

All in Section 35, Township 15 North, Range 10 West,
Gila and Salt River Base and Meridian,
in the County of Yavapai, State of Arizona

214.	RS 121	1473	997	A MC 181242✓
215.	RS 122	1473	999	A MC 181243✓
216.	RS 123	1474	1	A MC 181244✓
217.	RS 124	1474	3	A MC 181245✓
218.	RS 125	1474	5	A MC 181246✓
219.	RS 126	1474	7	A MC 181247✓
220.	RS 127	1474	9	A MC 181248✓
221.	RS 128	1474	11	A MC 181249✓

RECEIVED
B.L.M. AZ STATE OFFICE

OCT 2 1985

OCT 20 A.M.
PHOENIX, ARIZONA

All in Section 33, Township 15 North, Range 10 West,
Gila and Salt River Base and Meridian,
in the County of Yavapai, State of Arizona

800-1757 PAGE 576

NO.	NAME OF MILL SITE	BOOK	PAGE	BLM SERIAL NO.
222.	FCS #2 Mill Site	1271	500	A MC 94973 ✓

In Section 1, Township 16 North, Range 10 West,
Gila and Salt River Base and Meridian,
in the County of Yavapai, State of Arizona

223.	BM 1 Mill Site	1441	332	A MC 159967 ✓
224.	BM 2 Mill Site	1441	334	A MC 159968 ✓

In Section 26, Township 15 North, Range 10 West,
Gila and Salt River Base and Meridian,
in the County of Yavapai, State of Arizona

That hereinabove named mill sites held by owner, CYPRUS MINERALS COMPANY, are being exclusively used, or with expressed intent to be used, for mining and milling purposes only, to wit:

1. Mine Waste Dumps
2. Oxide Leach Dumps
3. Mill Tailing Pond
4. Water Pumping Installation

and, that hereinabove named mill sites are located in land essentially non-mineral in character.

DATE: September 25, 1985

Orville T. Owens
Orville T. Owens
CYPRUS MINERALS COMPANY

Witnessed: Pamela S. Parker

BOO-1757 PAGE 577

RECEIVED
B.L.M. AZ STATE OFFICE
OCT 2 1985
07:45 A.M.
PHOENIX, ARIZONA



at the request of Cyprus Bagdad

PATSY C. JENNEY, County Recorder
Deputy

Patrick J. Rico Pgs. 6 \$

MICROFILMED
~~63176~~
~~58688~~
19355

P/O Box 245
Bagdad, Az. 86321

AFFIDAVIT OF LABOR PERFORMED AND IMPROVEMENTS MADE

STATE OF ARIZONA)
) SS
COUNTY OF YAVAPAI)

Orville T. Owens, being first duly sworn according to law, deposes and says: that he is authorized by CYPRUS MINES CORPORATION to make this affidavit for it, and the facts set forth hereinunder are known to him to be true and correct, and that he is a citizen of the United States and more than twenty-one years of age and resides in Bagdad (P. O. Box 912), County of Yavapai, State of Arizona and that he is personally acquainted with the hereinunder named mining property consisting of two hundred and eighty-five (285) unpatented lode mining claims owned by Cyprus Bagdad Copper Company, a division of CYPRUS MINES CORPORATION, all of which claims are located in Township 14-15 North, Range 9-10 West (G & SRB & M), Eureka Mining District, Yavapai County, State of Arizona; and that all of these claims form a contiguous group and an unbroken area, and of which group the name of unpatented mining claims, together with the number of the BOOK and the PAGE of recording appear in the office of the County Recorder of Yavapai County, State of Arizona, and Bureau of Land Management Serial Number, as follows:

NO.	LEGAL DESCRIPTION	NAME OF CLAIM	BLM SERIAL NO.	BOOK/ BOOK OF MINES	PAGE
1.	Sec. 5, T14N, R9W	JLM 1	A MC 63256 ✓	1230	851
2.		JLM 2	A MC 63257 ✓	1230	853
3.		JLM 3	A MC 63258 ✓	1230	855
4.		JLM 4	A MC 63259 ✓	1230	857
5.		JLM 5	A MC 63260 ✓	1230	859
6.		JLM 6	A MC 63261 ✓	1230	861
7.	Sec. 6, T14N, R9W	Geo #1	A MC 38785 ✓	476	220
8.		Geo #2	A MC 38786 ✓	476	221
9.		Geo #3	A MC 38787 ✓	476	222
10.		Geo #4	A MC 38788 ✓	476	223
11.		Geo #5	A MC 38789 ✓	476	224
12.		Geo #6	A MC 38790 ✓	476	225
13.		Geo #7	A MC 38791 ✓	476	226
14.		Geo #8	A MC 38792 ✓	476	227
15.		Geo #9	A MC 38793 ✓	476	228
16.		Geo #10	A MC 38794 ✓	476	229
17.		Geo #11	A MC 38795 ✓	476	230
18.		Geo #12	A MC 38796 ✓	476	231
19.		Geo #13	A MC 38797 ✓	476	232
20.		Geo #14	A MC 38798 ✓	476	233
21.		Geo #15	A MC 38799 ✓	476	234
22.		Geo #16	A MC 38800 ✓	476	235
23.		Geo #17	A MC 38801 ✓	476	236
24.		Geo #18	A MC 38802 ✓	476	237
25.		Geo #23	A MC 38807 ✓	476	242
26.		Geo #24	A MC 38808 ✓	476	243
27.		Geo #25A	A MC 38809 ✓	639	609
28.		Geo #26A	A MC 38810 ✓	639	610
29.		Geo #27A	A MC 38811 ✓	639	611
30.		Geo #28A	A MC 38812 ✓	639	612
31.		Geo #29A	A MC 38813 ✓	639	613
32.		Geo #30A	A MC 38814 ✓	639	614
33.	Geo #32A	A MC 38816 ✓	639	616	

RECEIVED
B.L.M. AZ STATE OFFICE

OCT 17 1984

07.45 A.M.
PHOENIX, ARIZONA

NO.	LEGAL DESCRIPTION	NAME OF CLAIM	BLM SERIAL NO.	BOOK/ BOOK OF MINES	PAGE
34.	Sec. 6, T14N, R9W	Geo #33A	A MC 38817 ✓	639	617
35.		Geo #34A	A MC 38818 ✓	639	618
36.		Geo #35	A MC 38819 ✓	476	254
37.		Geo #36	A MC 38820 ✓	476	255
38.		Geo #37	A MC 38821 ✓	476	256
39.		Geo #38	A MC 38822 ✓	476	257
40.		Geo #39	A MC 38823 ✓	476	258
41.		Geo #40	A MC 38824 ✓	476	259
42.	Sec. 7, T14N, R9W	Geo #19	A MC 38803 ✓	476	238
43.		Geo #20	A MC 38804 ✓	476	239
44.		Geo #21	A MC 38805 ✓	476	240
45.		Geo #22	A MC 38806 ✓	476	241
46.		Geo #41	A MC 38825 ✓	476	260
47.		Geo #42A	A MC 38826 ✓	639	619
48.		Geo #43	A MC 38827 ✓	476	262
49.		Geo #44	A MC 38828 ✓	476	263
50.	Sec. 8, T14N, R9W	Geo #93	A MC 63245 ✓	554	915
51.		Geo #94	A MC 63246 ✓	554	916
52.		Geo #98 Amended	A MC 63247 ✓	1051	338
53.		CY-1 Amended	A MC 63236 ✓	1230	903
54.		CY-2 Amended	A MC 63237 ✓	1230	905
55.		CY-6	A MC 63249 ✓	905	230
56.		CY-7	A MC 63250 ✓	905	231
57.		CY-8	A MC 63251 ✓	905	232
58.		CY-9	A MC 63252 ✓	905	233
59.		CY-10	A MC 63253 ✓	905	234
60.		CY-11	A MC 63254 ✓	905	235
61.		CY-12	A MC 63255 ✓	905	236
62.		CY-26	A MC 63240 ✓	1230	907
63.		CY-27	A MC 63239 ✓	1230	909
64.		CY-28	A MC 63238 ✓	1230	911
65.		RJ 25 Amended	A MC 63241 ✓	1230	913
66.		JLM 7	A MC 63224 ✓	1230	879
67.		JLM 8	A MC 63225 ✓	1230	881
68.		JLM 9	A MC 63226 ✓	1230	883
69.		JLM 10	A MC 63227 ✓	1230	885
70.		JLM 11	A MC 63228 ✓	1230	887
71.		JLM 12	A MC 63229 ✓	1230	889
72.		JLM 13	A MC 63230 ✓	1230	891
73.		JLM 14	A MC 63231 ✓	1230	893
74.		JLM 15	A MC 63232 ✓	1230	895
75.		JLM 16	A MC 63233 ✓	1230	897
76.		JLM 17	A MC 63234 ✓	1230	899
77.		JLM 18	A MC 63235 ✓	1230	901
78.		Dakota #23	A MC 63248 ✓	445	268
79.	Sec. 9, T14N, R9W	RJ 23	A MC 19377 ✓	1110	702
80.		Moon #2	A MC 63221 ✓	105	137
81.		Dakota #25	A MC 63222 ✓	445	270
82.		Dakota #26	A MC 63223 ✓	445	271
83.		RJ #2	A MC 19356 ✓	1110	681
84.		RJ #3	A MC 19357 ✓	1110	682
85.		RJ #6	A MC 19360 ✓	1110	685
86.		RJ #7	A MC 19361 ✓	1110	686
87.		RJ #10	A MC 19364 ✓	1110	689
88.		RJ #11	A MC 19365 ✓	1110	690
89.		RJ #14	A MC 19368 ✓	1110	693
90.		RJ #15	A MC 19369 ✓	1110	694
91.		RJ #17	A MC 19371 ✓	1110	696
92.		RJ #18	A MC 19372 ✓	1110	697
93.		RJ #19	A MC 19373 ✓	1110	698
94.		RJ #20	A MC 19374 ✓	1110	699
95.		RJ #21	A MC 19375 ✓	1110	700
96.		RJ #22	A MC 19376 ✓	1110	701

RECEIVED
B.L.M. AZ STATE OFFICE
OCT 17 1984
07.45 A.M.
PHOENIX, ARIZONA

NO.	LEGAL DESCRIPTION	NAME OF CLAIM	BLM SERIAL NO.	BOOK/ BOOK OF MINES	PAGE
97.	Sec. 9, T14N, R9W	OTO 1	A MC 63214 ✓	1237	69
98.		OTO 2	A MC 63215 ✓	1237	71
99.		OTO 3	A MC 63216 ✓	1237	73
100.		RJ 24A	A MC 63218 ✓	1237	77
101.		RJ 16A	A MC 63217 ✓	1237	75
102.		Moon No. 1 Amended	A MC 63219 ✓	1237	79
103.	Sec. 10, T14N, R9W	Raindrop No. 2	A MC 63213 ✓	88	133
104.		Moon	MS 3981 63212	105	135
105.		RJ #1	A MC 19355 ✓	1110	680
106.		RJ #4	A MC 19358 ✓	1110	683
107.		RJ #5	A MC 19359 ✓	1110	684
108.		RJ #8	A MC 19362 ✓	1110	687
109.		RJ #9	A MC 19363 ✓	1110	688
110.		RJ #12	A MC 19366 ✓	1110	691
111.		RJ #13	A MC 19367 ✓	1110	692
112.	Sec. 1, T14N, R10W	Geo #76	A MC 38849 ✓	536	303
113.		Geo #77	A MC 38850 ✓	536	304
114.		Geo #78	A MC 38851 ✓	536	305
115.		Geo #79	A MC 38852 ✓	536	306
116.		Geo #80	A MC 38853 ✓	536	307
117.		Geo #81	A MC 38854 ✓	536	308
118.		Geo #82	A MC 38855 ✓	536	309
119.		Geo #83	A MC 38856 ✓	536	310
120.		Geo #84	A MC 38857 ✓	536	311
121.		Geo #31A	A MC 38815 ✓	639	615
122.		Deer #12	A MC 38699 ✓	580	884
123.		Deer #13	A MC 38700 ✓	580	885
124.		Deer #14	A MC 38701 ✓	580	886
125.		Deer #15	A MC 38702 ✓	580	887
126.		Deer #16	A MC 38703 ✓	580	888
127.		Deer #17	A MC 38704 ✓	580	889
128.		Deer #18	A MC 38705 ✓	580	890
129.		Deer #19	A MC 38706 ✓	580	891
130.		Deer #20	A MC 38707 ✓	580	892
131.		Deer #66	A MC 38752 ✓	913	475
132.		Deer #67	A MC 38753 ✓	913	476
133.		Deer #68	A MC 38754 ✓	913	477
134.		Deer #69	A MC 38755 ✓	913	478
135.		Deer #70	A MC 38756 ✓	913	479
136.		Deer #71	A MC 38757 ✓	913	480
137.		Deer #72	A MC 38758 ✓	913	481
138.		Deer #73	A MC 38759 ✓	913	482
139.		Deer #74	A MC 38760 ✓	913	483
140.		Deer #75	A MC 38761 ✓	913	484
141.		Deer #76	A MC 38762 ✓	913	485
142.		Deer #77	A MC 38763 ✓	913	486
143.	Sec. 11, T14N, R10W	Boss #1	A MC 38771 ✓	957	687
144.		Boss #2	A MC 38772 ✓	957	688
145.		Boss #3	A MC 38773 ✓	957	689
146.		Boss #4	A MC 38774 ✓	957	690
147.		Boss #5	A MC 38775 ✓	957	691
148.		Boss #6	A MC 38776 ✓	957	692
149.		Boss #7	A MC 38777 ✓	957	693
150.		Boss #8	A MC 38778 ✓	957	694
151.		Boss #9	A MC 38779 ✓	957	695
152.		Boss #10	A MC 38780 ✓	972	387
153.		Boss #11	A MC 38781 ✓	972	388
154.		Boss #12	A MC 38782 ✓	972	389
155.		Boss #13	A MC 38783 ✓	972	390
156.		Boss #14	A MC 38784 ✓	972	391
157.		Deer #48	A MC 38735 ✓	669	989
158.		Deer #49	A MC 38736 ✓	669	990

RECEIVED
B.L.M. AZ STATE OFFICE

OCT 17 1984

07.45 A.M.
PHOENIX, ARIZONA

BOOK 1666 PAGE 548

NO.	LEGAL DESCRIPTION	NAME OF CLAIM	BLM SERIAL NO.	BOOK/ BOOK OF MINES	PAGE
159.	Sec. 12, T14N, R10W	Geo #85	A MC 38858 ✓	536	312
160.		Geo #86	A MC 38859 ✓	536	313
161.		Deer #1	A MC 38688 ✓	580	728
162.		Deer #2	A MC 38689 ✓	580	729
163.		Deer #3	A MC 38690 ✓	580	730
164.		Deer #4	A MC 38691 ✓	580	731
165.		Deer #5	A MC 38692 ✓	580	732
166.		Deer #6	A MC 38693 ✓	580	733
167.		Deer No. 7A	A MC 38694 ✓	1202	282
168.		Deer No. 8A	A MC 38695 ✓	1202	284
169.		Deer #9	A MC 38696 ✓	580	881
170.		Deer #10	A MC 38697 ✓	580	882
171.		Deer #11	A MC 38698 ✓	580	883
172.		Deer #21	A MC 38708 ✓	669	962
173.		Deer #22	A MC 38709 ✓	669	963
174.		Deer #23	A MC 38710 ✓	669	964
175.		Deer #24	A MC 38711 ✓	669	965
176.		Deer #25	A MC 38712 ✓	669	966
177.		Deer #26	A MC 38713 ✓	669	967
178.	Deer #27	A MC 38714 ✓	669	968	
179.	Deer #30	A MC 38717 ✓	669	971	
180.	Deer #31	A MC 38718 ✓	669	972	
181.	Deer #32	A MC 38719 ✓	669	973	
182.	Deer #33	A MC 38720 ✓	669	974	
183.	Deer #38	A MC 38725 ✓	669	979	
184.	Deer #39	A MC 38726 ✓	669	980	
185.	Deer #40	A MC 38727 ✓	669	981	
186.	Deer #41	A MC 38728 ✓	669	982	
187.	Deer #78	A MC 38764 ✓	938	471	
188.	Deer #79	A MC 38765 ✓	938	472	
189.	Deer #80	A MC 38766 ✓	938	473	
190.	Deer #81	A MC 38767 ✓	938	474	
191.	Deer #82	A MC 38768 ✓	938	475	
192.	Deer #83	A MC 38769 ✓	938	476	
193.	Deer #84	A MC 38770 ✓	938	477	
194.	Sec. 13, T14N, R10W	Deer #28	A MC 38715 ✓	669	969
195.		Deer #29	A MC 38716 ✓	669	970
196.		Deer #34	A MC 38721 ✓	669	975
197.		Deer #35	A MC 38722 ✓	669	976
198.		Deer #36	A MC 38723 ✓	669	977
199.		Deer #37	A MC 38724 ✓	669	978
200.		Deer #42	A MC 38729 ✓	669	983
201.		Deer #43	A MC 38730 ✓	669	984
202.		Deer #44	A MC 38731 ✓	669	985
203.		Deer #45	A MC 38732 ✓	669	986
204.		Deer #46	A MC 38733 ✓	669	987
205.		Deer #47	A MC 38734 ✓	669	988
206.	Deer #53	A MC 38740 ✓	695	390	
207.	Sec. 14, T14N, R10W	Deer #50	A MC 38737 ✓	669	991
208.		Deer #51	A MC 38738 ✓	669	992
209.		Deer #52	A MC 38739 ✓	669	993
210.		Deer #54	A MC 38741 ✓	669	995
211.		Deer #55	A MC 38742 ✓	669	996
212.		Deer #56	A MC 38743 ✓	669	997
213.		Deer #57	A MC 38744 ✓	669	998
214.		Deer #58	A MC 38745 ✓	669	999
215.		Deer #59	A MC 38746 ✓	670	1
216.		Deer #60	A MC 38747 ✓	695	391
217.		Deer #61	A MC 38748 ✓	670	3
218.		Deer #62	A MC 38749 ✓	670	4
219.		Deer #63	A MC 38750 ✓	670	5
220.		Deer #64	A MC 38751 ✓	670	6
221.		ISO No. 1	A MC 63196 ✓	563	346

RECEIVED
B.L.M. AZ STATE OFFICE

OCT 17 1984

07.45 A.M.
PHOENIX, ARIZONA

NO.	LEGAL DESCRIPTION	NAME OF CLAIM	BLM SERIAL NO.	BOOK/ BOOK OF MINES	PAGE
222.	Sec. 14, T14N, R10W	Copper Ridge No. 1	A MC 63187 ✓	358	206
223.		Copper Ridge No. 4	A MC 63190 ✓	358	209
224.		Red Mnt. Cu #1	A MC 63178 ✓	358	215
225.		Red Mnt. Cu #2	A MC 63179 ✓	358	216
226.		Red Mnt. Cu #3	A MC 63180 ✓	358	217
227.		Red Mnt. Cu #4	A MC 63181 ✓	358	218
228.		Red Mnt. Cu #5	A MC 63182 ✓	358	219
229.		Red Mnt. Cu #6	A MC 63183 ✓	358	220
230.		Red Mnt. Cu #9	A MC 63186 ✓	358	223
231.		Octaroon	A MC 63176 ✓	144	367
232.		Octaroon No. 1	A MC 63177 ✓	144	368
233.	Sec. 15, T14N, R10W	ISO No. 2	A MC 63197 ✓	563	347
234.		ISO No. 3	A MC 63198 ✓	563	348
235.		ISO No. 4	A MC 63199 ✓	563	349
236.		ISO No. 5	A MC 63200 ✓	563	350
237.		ISO No. 6	A MC 63201 ✓	563	351
238.		ISO No. 13	A MC 63208 ✓	563	358
239.		ISO No. 15	A MC 63210 ✓	568	502
240.		ISO No. 16	A MC 63211 ✓	568	503
241.		Copper Ridge No. 2	A MC 63188 ✓	358	207
242.		Copper Ridge No. 3	A MC 63189 ✓	358	208
243.		Copper Ridge No. 5	A MC 63191 ✓	358	210
244.	Sec. 22, T14N, R10W	Copper Ridge No. 6	A MC 63192 ✓	358	211
245.		Copper Ridge No. 7	A MC 63193 ✓	358	212
246.		Copper Ridge No. 8	A MC 63194 ✓	358	213
247.		Copper Ridge No. 9	A MC 63195 ✓	358	214
248.		ISO No. 10	A MC 63205 ✓	563	355
249.		ISO No. 11	A MC 63206 ✓	563	356
250.		ISO No. 12	A MC 63207 ✓	563	357
251.		ISO No. 14	A MC 63209 ✓	563	359
252.	Sec. 23, T14N, R10W	Red Mnt. Cu #7	A MC 63184 ✓	358	211
253.		Red Mnt. Cu #8	A MC 63185 ✓	358	222
254.		ISO No. 7	A MC 63202 ✓	563	352
255.		ISO No. 8	A MC 63203 ✓	563	353
256.		ISO No. 9	A MC 63204 ✓	563	354
257.	Sec. 30, T15N, R9W	Geo. 105	A MC 38861 ✓	754	58
258.		PKM 1	A MC 38862 ✓	1202	254
259.		PKM 2	A MC 38863 ✓	1202	256
260.		PKM 3	A MC 38864 ✓	1202	258
261.		PKM 4	A MC 38865 ✓	1202	260
262.	Sec. 31, T15N, R9W	Geo #51	A MC 38829 ✓	536	278
263.		Geo #52	A MC 38830 ✓	536	279
264.		Geo #53	A MC 38831 ✓	536	280
265.		Geo #54	A MC 38832 ✓	536	281
266.		Geo #55	A MC 38833 ✓	536	282
267.		Geo #56	A MC 38834 ✓	536	283
268.		Geo #57	A MC 38835 ✓	536	284
269.		Geo #58	A MC 38836 ✓	536	285
270.		Geo #59	A MC 38837 ✓	536	286
271.		Geo #60	A MC 38838 ✓	536	287
272.		Geo #61	A MC 38839 ✓	536	288
273.		Geo #62	A MC 38840 ✓	536	289
274.		Geo #63	A MC 38841 ✓	536	290
275.		Geo #64	A MC 38842 ✓	536	291
276.		Geo #65	A MC 38843 ✓	536	292
277.		Geo #66	A MC 38844 ✓	536	293
278.		Geo #67	A MC 38845 ✓	536	294
279.		Geo #68	A MC 38846 ✓	536	295
280.		Geo #69	A MC 38847 ✓	536	296
281.		Geo #70	A MC 38848 ✓	536	297
282.		Geo #103	A MC 38860 ✓	754	60

RECEIVED
B.L.M. AZ STATE OFFICE

OCT 17 1984

07.45 A.M.
PHOENIX, ARIZONA

NO.	LEGAL DESCRIPTION	NAME OF CLAIM	BLM SERIAL NO.	BOOK/ BOOK OF MINES	PAGE
283.	Sec. 31, T15N, R9W	PKM 5	A MC 38866 ✓	1202	262
284.		PKM 6	A MC 38867 ✓	1202	264
285.		PKM 7	A MC 38868 ✓	1202	266

That between the first day of September, 1983, and the thirty-first day of August, 1984, not less than TWENTY-EIGHT THOUSAND FIVE HUNDRED DOLLARS (\$28,500.00) in labor and materials were expended in the development, improvements, and maintenance of said group, not including the location work on said claims nor the payment of taxes, insurance, other than Workmen's Compensation, office expenses, or officers' salaries, but that all of the aforesaid amount was expended in the development, improvements, and maintenance of and for the benefit of said claims. Such work and improvements were made by and at the expense of CYPRUS BAGDAD COPPER COMPANY, a division of CYPRUS MINES CORPORATION, for the purpose of complying with the laws of the United States pertaining to assessment of annual work and as a common benefit to the whole group, and P. K. Medhi, P. M. Blacet, and the undersigned Orville T. Owens, and others were among those employed by the said CYPRUS BAGDAD COPPER COMPANY, a division of CYPRUS MINES CORPORATION, and who labored upon said claims, did said work and improvements, the cost of which said improvements and work exceeded THIRTY THOUSAND DOLLARS (\$30,000.00), the same being as follows, to wit: diamond drilling and other surface related improvements of mining property; and cost of foresaid improvements being apportioned towards each of the claims within hereinabove named contiguous group of mining claims, since the forementioned work was done with the expressed intent of supplying geological, structural, and mineralogical information pertinent to the improvements and benefit of all of the hereinabove named lode mining claims.

Orville T. Owens
Orville T. Owens

Subscribed and sworn to before me this 14th day of September, 1984.

Connie S. Gray
Notary Public

My Commission Expires:

My Commission Expires March 10, 1986

BOOK 1666 PAGE 557



RECEIVED
B.L.M. AZ STATE OFFICE

OCT 17 1984

07.45 A.M.
PHOENIX, ARIZONA

Cyprus Bagdad Copper Company

Post Office Box 245
Bagdad, Arizona 86321
Telephone 602) 633-2241

October 8, 1984

U. S. Department of Interior
Bureau of Land Management
Arizona State Office
2400 Valley Bank Center
Phoenix, Arizona 85073

RE: LODE MINING CLAIMS AND MILL SITES

Gentlemen:

Complying with the laws of the State of Arizona and the United States pertaining to assessment of annual work and recordation of such work, attached here are:

1. (4) Affidavits of Labor Performed and Improvements Made
2. (1) Notice of Intention to Hold Mill Sites

Sincerely,

CYPRUS BAGDAD COPPER COMPANY

O. T. Owens

O. T. Owens

OTO/cg

ATTACHMENTS

RECEIVED
B.L.M. AZ STATE OFFICE

OCT 17 1984

07.45 A.M.
PHOENIX, ARIZONA

CYPRUS

No Box 245
Bagdad, Az. 86321

INDEXED

MICROFILMED

YAVAPAI COUNTY
ARIZONA
Instrument # 31555
Recorded Official Records
of Yavapai County, Arizona.
OCT 2 '84 - 10 00 AM
at the request of Cyprus Bagdad
PATSY C. JENNEY, County Recorder
Deputy *[Signature]*

NOTICE OF INTENTION TO HOLD MILL SITES

94973 20560 22779
159969 31900 63242
181242 73275
31840

6

The undersigned is an authorized agent to give this notice for Cyprus Bagdad Copper Company, a division of CYPRUS MINES CORPORATION, Post Office Box 245, Bagdad, Arizona 86321, owner of hereinunder named Mill Sites, located in Eureka Mining District, Yavapai County, State of Arizona.

Complying with U. S. Public Law 94-579 and rules and regulations set forth supplemental thereto (CFR Title 43, Chapter II, Part 3830, and Sub-part 3833.2-3) hereby, NOTICE OF INTENTION TO HOLD is given by the owner for hereinunder named mill sites, for the period of September 1, 1983, through August 31, 1984, together with numbers of the BOOK and PAGE of recording, as appear in the office of the County Recorder, Yavapai County, State of Arizona, with respective Serial Number as assigned to each Mill Site by the Arizona State Office of the Bureau of Land Management, U. S. Department of Interior:

B

NO.	NAME OF MILL SITE	BOOK	PAGE	BLM SERIAL NO.
1.	Alum Creek No. 139 Mill Site	1134	456	A MC 22771 ✓
2.	Alum Creek No. 140 Mill Site	1134	457	A MC 22772 ✓
3.	Alum Creek No. 141 Mill Site	1134	458	A MC 22773 ✓
4.	Alum Creek No. 142 Mill Site	1134	459	A MC 22774 ✓
5.	Alum Creek No. 143 Mill Site	1134	460	A MC 22775 ✓
6.	Alum Creek No. 144 Mill Site	1134	461	A MC 22776 ✓
7.	Alum Creek No. 145 Mill Site	1134	462	A MC 22777 ✓
8.	Alum Creek No. 146 Mill Site	1134	463	A MC 22778 ✓
9.	Alum Creek No. 147 Mill Site	1134	464	A MC 22779 ✓
10.	Alum Creek No. 150 Mill Site	1134	467	A MC 22782 ✓
11.	Alum Creek No. 151 Mill Site	1134	468	A MC 22783 ✓
12.	Alum Creek No. 152 Mill Site	1134	469	A MC 22784 ✓
13.	Alum Creek No. 155 Mill Site	1134	472	A MC 22787 ✓
14.	Alum Creek No. 156 Mill Site	1134	473	A MC 22788 ✓
15.	Alum Creek No. 159 Mill Site	1134	476	A MC 22791 ✓
16.	Alum Creek No. 160 Mill Site	1134	477	A MC 22792 ✓
17.	Alum Creek No. 161 Mill Site	1134	478	A MC 22793 ✓
18.	Alum Creek No. 162 Mill Site	1134	479	A MC 22794 ✓
19.	Alum Creek No. 168 Mill Site	1230	863	A MC 63262 ✓
20.	Alum Creek No. 169 Mill Site	1230	865	A MC 63263 ✓
21.	Alum Creek No. 170 Mill Site	1230	867	A MC 63264 ✓
22.	Alum Creek No. 171 Mill Site	1230	869	A MC 63265 ✓
23.	Alum Creek No. 172 Mill Site	1230	871	A MC 63266 ✓
24.	Alum Creek No. 173 Mill Site	1230	873	A MC 63267 ✓
25.	Alum Creek No. 174 Mill Site	1230	875	A MC 63268 ✓
26.	Alum Creek No. 175 Mill Site	1230	877	A MC 63269 ✓

All in Section 5, Township 14 North, Range 9 West,
Gila and Salt River Base and Meridian,
in the County of Yavapai, State of Arizona

RECEIVED
BLM. AZ STATE OFFICE

OCT 17 1984

07.45 A.M.
PHOENIX, ARIZONA

BOOK 1666 PAGE 540

NO.	NAME OF MILL SITE	BOOK	PAGE	BLM SERIAL NO.
27.	Alum Creek No. 148 Mill Site	1134	465	A MC 22780 ✓
28.	Alum Creek No. 149 Mill Site	1134	466	A MC 22781 ✓
29.	Alum Creek No. 153 Mill Site	1134	470	A MC 22785 ✓
30.	Alum Creek No. 154 Mill Site	1134	471	A MC 22786 ✓
31.	Alum Creek No. 157 Mill Site	1134	474	A MC 22789 ✓
32.	Alum Creek No. 158 Mill Site	1134	475	A MC 22790 ✓
33.	Alum Creek No. 163 Mill Site	1134	480	A MC 22795 ✓
34.	Alum Creek No. 164 Mill Site	1134	481	A MC 22796 ✓
35.	Alum Creek No. 165 Mill Site	1134	482	A MC 22797 ✓
36.	Alum Creek No. 166 Mill Site	1134	483	A MC 22798 ✓
37.	Alum Creek No. 176 Mill Site	1230	915	A MC 63242 ✓
38.	Alum Creek No. 177 Mill Site	1230	917	A MC 63243 ✓
39.	Alum Creek No. 178 Mill Site	1230	919	A MC 63244 ✓

All in Section 8, Township 14 North, Range 9 West,
Gila and Salt River Base and Meridian,
in the County of Yavapai, State of Arizona

40.	Alum Creek No. 179 Mill Site	1237	81	A MC 63220 ✓
-----	------------------------------	------	----	--------------

In Section 9, Township 14 North, Range 9 West,
Gila and Salt River Base and Meridian,
in the County of Yavapai, State of Arizona

41.	Copper Creek No. 129 Mill Site	832	274	A MC 63152 ✓
42.	Copper Creek No. 138 Mill Site	832	283	A MC 63153 ✓
43.	Copper Creek No. 139 Mill Site	832	284	A MC 63154 ✓
44.	Copper Creek No. 140 Mill Site	832	285	A MC 63155 ✓
45.	Copper Creek No. 141 Mill Site	832	286	A MC 63156 ✓
46.	Copper Creek No. 154 Mill Site	832	299	A MC 63157 ✓
47.	Copper Creek No. 155 Mill Site	832	300	A MC 63158 ✓

All in Section 29, Township 15 North, Range 9 West,
Gila and Salt River Base and Meridian,
in the County of Yavapai, State of Arizona

48.	Sunset No. 1 Mill Site	830	554	A MC 73275 ✓
49.	Sunset No. 2 Mill Site	830	555	A MC 73276 ✓
50.	Sunset No. 3 Mill Site	830	556	A MC 73277 ✓
51.	Sunset No. 4 Mill Site	830	557	A MC 73278 ✓
52.	Sunset No. 5 Mill Site	830	558	A MC 73279 ✓
53.	Sunset No. 6 Mill Site	830	559	A MC 73280 ✓

All in Section 33, Township 15 North, Range 9 West,
Gila and Salt River Base and Meridian,
in the County of Yavapai, State of Arizona

RECEIVED
B.L.M. AZ STATE OFFICE

OCT 17 1984

07.45 A.M.
PHOENIX, ARIZONA

BOOK 1666 PAGE 541

NO.	NAME OF MILL SITE	BOOK	PAGE	BLM SERIAL NO.
54.	RS 129	1185	243	A MC 31840✓
55.	RS 130	1185	245	A MC 31841✓
56.	RS 131	1185	247	A MC 31842✓
57.	RS 132	1185	249	A MC 31843✓
58.	RS 133	1185	251	A MC 31844✓
59.	RS 134	1185	253	A MC 31845✓
60.	RS 135	1185	255	A MC 31846✓
61.	RS 136	1185	257	A MC 31847✓
62.	RS 137	1185	259	A MC 31848✓
63.	RS 138	1185	261	A MC 31849✓
64.	RS 139	1185	263	A MC 31850✓
65.	RS 140	1185	265	A MC 31851✓
66.	RS 141	1185	267	A MC 31852✓
67.	RS 142	1185	269	A MC 31853✓
68.	RS 143	1185	271	A MC 31854✓
69.	RS 144	1185	273	A MC 31855✓
70.	RS 145	1185	275	A MC 31856✓
71.	RS 146	1185	277	A MC 31857✓
72.	RS 147	1185	279	A MC 31858✓
73.	RS 148	1185	281	A MC 31859✓
74.	RS 149	1185	283	A MC 31860✓
75.	RS 150	1185	285	A MC 31861✓
76.	RS 151	1185	287	A MC 31862✓
77.	RS 152	1185	289	A MC 31863✓
78.	RS 153	1185	291	A MC 31864✓
79.	RS 154	1185	293	A MC 31865✓
80.	RS 155	1185	295	A MC 31866✓
81.	RS 156	1185	297	A MC 31867✓
82.	RS 157	1185	299	A MC 31868✓
83.	RS 158	1185	301	A MC 31869✓
84.	RS 159	1185	303	A MC 31870✓
85.	RS 160	1185	305	A MC 31871✓
86.	RS 165	1185	307	A MC 31872✓
87.	RS 166	1185	309	A MC 31873✓
88.	RS 167	1185	311	A MC 31874✓
89.	RS 168	1185	313	A MC 31875✓
90.	RS 169	1185	315	A MC 31876✓
91.	RS 170	1185	317	A MC 31877✓
92.	RS 171	1185	319	A MC 31878✓
93.	RS 172	1185	321	A MC 31879✓
94.	RS 173	1185	323	A MC 31880✓
95.	RS 174	1185	325	A MC 31881✓
96.	RS 175	1185	327	A MC 31882✓
97.	RS 176	1185	329	A MC 31883✓
98.	RS 181	1185	331	A MC 31884✓
99.	RS 182	1185	333	A MC 31885✓
100.	RS 183	1185	335	A MC 31886✓
101.	RS 184	1185	337	A MC 31887✓
102.	RS 185	1185	339	A MC 31888✓
103.	RS 186	1185	341	A MC 31889✓
104.	RS 187	1185	343	A MC 31890✓
105.	RS 188	1185	345	A MC 31891✓
106.	RS 189	1185	347	A MC 31892✓
107.	RS 190	1185	349	A MC 31893✓
108.	RS 191	1185	351	A MC 31894✓
109.	RS 192	1185	353	A MC 31895✓
110.	RS 197	1185	355	A MC 31896✓
111.	RS 198	1185	357	A MC 31897✓
112.	RS 199	1185	359	A MC 31898✓
113.	RS 200	1185	361	A MC 31899✓
114.	RS 201	1122	12	A MC 20560✓
115.	RS 202	1122	13	A MC 20561✓
116.	RS 203	1122	14	A MC 20562✓
117.	RS 204	1122	15	A MC 20563✓
118.	RS 205	1122	16	A MC 20564✓

RECEIVED
B.L.M. AZ STATE OFFICE

OCT 17 1984

07.45 A.M.
PHOENIX, ARIZONA

BOOK 1686 PAGE 542

NO.	NAME OF MILL SITE	BOOK	PAGE	BLM SERIAL NO.
119.	RS 206	1122	17	A MC 20565 ✓
120.	RS 207	1122	18	A MC 20566 ✓
121.	RS 208	1122	19	A MC 20567 ✓
122.	RS 213	1185	363	A MC 31900 ✓
123.	RS 214	1185	365	A MC 31901 ✓
124.	RS 215	1185	367	A MC 31902 ✓
125.	RS 216	1185	369	A MC 31903 ✓
126.	RS 217	1122	20	A MC 20568 ✓
127.	RS 218	1122	21	A MC 20569 ✓
128.	RS 219	1122	22	A MC 20570 ✓
129.	RS 220	1122	23	A MC 20571 ✓
130.	RS 221	1122	24	A MC 20572 ✓
131.	RS 222	1122	25	A MC 20573 ✓
132.	RS 223	1122	26	A MC 20574 ✓
133.	RS 224	1122	27	A MC 20575 ✓
134.	RS 229	1122	28	A MC 20576 ✓
135.	RS 230	1122	29	A MC 20577 ✓
136.	RS 231	1122	30	A MC 20578 ✓
137.	RS 232	1122	31	A MC 20579 ✓
138.	RS 233	1122	32	A MC 20580 ✓
139.	RS 234	1122	33	A MC 20581 ✓
140.	RS 235	1122	34	A MC 20582 ✓
141.	RS 236	1122	35	A MC 20583 ✓
142.	RS 241	1122	36	A MC 20584 ✓
143.	RS 242	1122	37	A MC 20585 ✓
144.	RS 243	1122	38	A MC 20586 ✓
145.	RS 244	1122	39	A MC 20587 ✓
146.	RS 245	1122	40	A MC 20588 ✓
147.	RS 246	1122	41	A MC 20589 ✓
148.	RS 247	1122	42	A MC 20590 ✓
149.	RS 248	1122	43	A MC 20591 ✓

All in Section 34, Township 15 North, Range 10 West,
Gila and Salt River Base and Meridian,
in the County of Yavapai, State of Arizona

150.	RS 253	1122	44	A MC 20592 ✓
151.	RS 254	1122	45	A MC 20593 ✓
152.	RS 255	1122	46	A MC 20594 ✓
153.	RS 256	1122	47	A MC 20595 ✓
154.	RS 257	1122	48	A MC 20596 ✓
155.	RS 258	1122	49	A MC 20597 ✓
156.	RS 259	1122	50	A MC 20598 ✓
157.	RS 260	1122	51	A MC 20599 ✓
158.	RS 265	1122	52	A MC 20600 ✓
159.	RS 266	1122	53	A MC 20601 ✓
160.	RS 267	1122	54	A MC 20602 ✓
161.	RS 268	1122	55	A MC 20603 ✓
162.	RS 269	1122	56	A MC 20604 ✓
163.	RS 270	1122	57	A MC 20605 ✓
164.	RS 271	1122	58	A MC 20606 ✓
165.	RS 272	1122	59	A MC 20607 ✓
166.	RS 281	1122	60	A MC 20608 ✓
167.	RS 282	1122	61	A MC 20609 ✓
168.	RS 283	1122	62	A MC 20610 ✓
169.	RS 284	1122	63	A MC 20611 ✓
170.	RS 285	1122	64	A MC 20612 ✓
171.	RS 286	1122	65	A MC 20613 ✓
172.	RS 287	1122	66	A MC 20614 ✓
173.	RS 288	1122	67	A MC 20615 ✓

RECEIVED
B.L.M. AZ STATE OFFICE

OCT 17 1984

07.45 A.M.
PHOENIX, ARIZONA

BOOK 1686 PAGE 543

NO.	NAME OF MILL SITE	BOOK	PAGE	BLM SERIAL NO.
174.	RS 297	1122	68	A MC 20616✓
175.	RS 298	1122	69	A MC 20617✓
176.	RS 299	1122	70	A MC 20618✓
177.	RS 300	1122	71	A MC 20619✓
178.	RS 301	1122	72	A MC 20620✓
179.	RS 302	1122	73	A MC 20621✓
180.	RS 303	1122	74	A MC 20622✓
181.	RS 304	1122	75	A MC 20623✓
182.	RS 313	1122	76	A MC 20624✓
183.	RS 314	1122	77	A MC 20625✓
184.	RS 315	1122	78	A MC 20626✓
185.	RS 316	1122	79	A MC 20627✓
186.	RS 317	1122	80	A MC 20628✓
187.	RS 318	1122	81	A MC 20629✓
188.	RS 319	1122	82	A MC 20630✓
189.	RS 320	1122	83	A MC 20631✓
190.	RS 329	1122	84	A MC 20632✓
191.	RS 330	1122	85	A MC 20633✓
192.	RS 331	1122	86	A MC 20634✓
193.	RS 332	1122	87	A MC 20635✓
194.	RS 333	1122	88	A MC 20636✓
195.	RS 334	1122	89	A MC 20637✓
196.	RS 335	1122	90	A MC 20638✓
197.	RS 336	1122	91	A MC 20639✓
198.	RS 345	1122	92	A MC 20640✓
199.	RS 346	1122	93	A MC 20641✓
200.	RS 347 Amended	1122	96	A MC 20642✓
201.	RS 348 Amended	1122	97	A MC 20643✓
202.	RS 349 Amended	1122	98	A MC 20644✓
203.	RS 350 Amended	1122	99	A MC 20645✓
204.	RS 351 Amended	1122	100	A MC 20646✓
205.	RS 352 Amended	1122	101	A MC 20647✓
206.	RS 361	1122	94	A MC 20648✓
207.	RS 362	1122	95	A MC 20649✓
208.	RS 363 Amended	1122	102	A MC 20650✓
209.	RS 364 Amended	1122	103	A MC 20651✓
210.	RS 365 Amended	1122	104	A MC 20652✓
211.	RS 366 Amended	1122	105	A MC 20653✓
212.	RS 367 Amended	1122	106	A MC 20654✓
213.	RS 368 Amended	1122	107	A MC 20655✓

All in Section 35, Township 15 North, Range 10 West,
Gila and Salt River Base and Meridian,
in the County of Yavapai, State of Arizona

214.	RS 121	1473	997	A MC 181242✓
215.	RS 122	1473	999	A MC 181243✓
216.	RS 123	1474	1	A MC 181244✓
217.	RS 124	1474	3	A MC 181245✓
218.	RS 125	1474	5	A MC 181246✓
219.	RS 126	1474	7	A MC 181247✓
220.	RS 127	1474	9	A MC 181248✓
221.	RS 128	1474	11	A MC 181249✓

All in Section 33, Township 15 North, Range 10 West,
Gila and Salt River Base and Meridian,
in the County of Yavapai, State of Arizona

RECEIVED
B.L.M. AZ STATE OFFICE

BOOK 1636 PAGE 544

OCT 17 1984

Page 5 of 6

07.45 A.M.
PHOENIX, ARIZONA

NO.	NAME OF MILL SITE	BOOK	PAGE	BLM SERIAL NO.
222.	FCS #2 Mill Site	1271	500	A MC 94973 ✓

In Section 1, Township 16 North, Range 10 West,
Gila and Salt River Base and Meridian,
in the County of Yavapai, State of Arizona

223.	BM 1	1441	332	A MC 159967 ✓
224.	BM 2	1441	334	A MC 159968 ✓

In Section 26, Township 15 North, Range 10 West,
Gila and Salt River Base and Meridian,
in the County of Yavapai, State of Arizona

That hereinabove named mill sites held by owner, Cyprus Bagdad Copper Company, a division of CYPRUS MINES CORPORATION, are being exclusively used, or with expressed intent to be used, for mining and milling purposes only, to wit:

1. Mine waste dumps
2. Oxide leach dumps
3. Mill tailing pond
4. Water pumping installation

and, that hereinabove named mill sites are located in land essentially non-mineral in character.

DATE: 9/14/84

Orville T. Owens
Orville T. Owens
Cyprus Bagdad Copper Company
a division of Cyprus Mines
Corporation


Witnessed: Connie S. Gray

BOOK 1666 PAGE 545

RECEIVED
B.L.M. AZ STATE OFFICE

OCT 17 1984

07.45 A.M.
PHOENIX, ARIZONA



at the request of Cyprus Bagdad

PATSY C. JENNEY, County Recorder
Deputy

Patrick J. Rico Pgs. 2 \$ _____

MICROFILMED

73265
63137
38869

1/2 Box 245
Bagdad, Az. 86321

AFFIDAVIT OF LABOR PERFORMED AND IMPROVEMENTS MADE

STATE OF ARIZONA)
) SE
COUNTY OF YAVAPAI)

5

Orville T. Owens, being first duly sworn according to law, deposes and says: that he is authorized by CYPRUS MINES CORPORATION to make this affidavit for it, and the facts set forth hereinunder are known to him to be true and correct, and that he is a citizen of the United States and more than twenty-one years of age and resides in Bagdad (P. O. Box 912), County of Yavapai, State of Arizona, and that he is personally acquainted with the mining property consisting of eighty-eight (88) patented and fifty-six (56) hereinunder named unpatented lode mining claims owned by CYPRUS MINES CORPORATION, all of which are located in Eureka Mining District (G & SR), Yavapai County, State of Arizona; and that all of these claims form a contiguous group and an unbroken area, and of which group the name of unpatented mining claims, together with the number of the BOOK and the PAGE of recording appear in the office of the County Recorder of Yavapai County, State of Arizona, and Bureau of Land Management Serial Number, as follows:

NO.	LEGAL DESCRIPTION	NAME OF CLAIM	BLM SERIAL NO.	BOOK/ BOOK OF MINES	PAGE
1.	Sec. 4, T14N, R9W	Copper Toe Amended	A MC 73269 ✓	828	93
2.		Sunset Addition #1 Amended	A MC 73267 ✓	828	94
3.		Sunset Addition #2 Amended	A MC 73268 ✓	889	921
4.	Sec. 5, T14N, R9W	Blanket	A MC 73266 ✓	78	200
5.	Sec. 28, T15N, R9W	Little Jamie #1	A MC 63163 ✓	137	127
6.		Little Jamie #2	A MC 63164 ✓	137	128
7.		Little Jamie #3	A MC 63165 ✓	137	129
8.		HUP #45	A MC 63166 ✓	611	790
9.		HUP #46	A MC 63167 ✓	611	791
10.		HUP #47	A MC 63168 ✓	611	792
11.		HUP #48	A MC 63169 ✓	611	793
12.		HUP #49	A MC 63170 ✓	611	794
13.		HUP #50	A MC 63171 ✓	611	795
14.		HUP #51	A MC 63172 ✓	611	796
15.		HUP #52	A MC 63173 ✓	611	797
16.		HUP #53	A MC 63174 ✓	611	798
17.		HUP #54	A MC 63175 ✓	611	799
18.		LJS 1	A MC 63159 ✓	1230	833
19.		LJS 2	A MC 63160 ✓	1230	835
20.		LJS 3	A MC 63161 ✓	1230	837
21.		LJS 4	A MC 63162 ✓	1230	839
22.	Sec. 32, T15N, R9W	Black Mesa Gap	A MC 73265 ✓	882	722
23.	Sec. 33, T15N, R9W	HUP #32	A MC 63137 ✓	611	777
24.		HUP #34	A MC 63138 ✓	611	779
25.		HUP #36	A MC 63139 ✓	611	781
26.		HUP #38	A MC 63140 ✓	611	783
27.		HUP #55	A MC 63141 ✓	611	800
28.		HUP #56	A MC 63142 ✓	611	801
29.		HUP #57	A MC 63143 ✓	611	802
30.		HUP #58	A MC 63144 ✓	611	803
31.		HUP #59	A MC 63145 ✓	611	804
32.		HUP #60	A MC 63146 ✓	611	805
33.		LJS 5	A MC 63147 ✓	1230	841

PB

RECEIVED
B.L.M. AZ STATE OFFICE
OCT 17 1984
07.45 A.M.
PHOENIX, ARIZONA

NO.	LEGAL DESCRIPTION	NAME OF CLAIM	BLM SERIAL NO.	BOOK/ BOOK OF MINES	PAGE	
34.	Sec. 33, T15N, R9W	LJS 6	A MC 63148 ✓	1230	843	
35.		LJS 8	A MC 63149 ✓	1230	845	
36.		LJS 9	A MC 63150 ✓	1230	847	
37.		LJS 10	A MC 63151 ✓	1230	849	
38.		Sunset Fraction	A MC 73274 ✓	151	76	
39.		Sunset No. 5	A MC 73273 ✓	151	71	
40.		Sunset No. 12	A MC 73272 ✓	151	72	
41.		Sunset No. 13	A MC 73271 ✓	151	73	
42.		Sunset No. 15	A MC 73270 ✓	151	75	
43.		Sec. 34, T15N, R9W	HUP #7	A MC 38869 ✓	611	752
44.			HUP #8	A MC 38870 ✓	611	753
45.			HUP #9	A MC 38871 ✓	611	754
46.			HUP #10	A MC 38872 ✓	611	755
47.			HUP #11	A MC 38873 ✓	611	756
48.			HUP #12	A MC 38874 ✓	611	757
49.	HUP #13		A MC 38875 ✓	611	758	
50.	HUP #14		A MC 38876 ✓	611	759	
51.	HUP #15		A MC 38877 ✓	611	760	
52.	HUP #16		A MC 38878 ✓	611	761	
53.	HUP #35		A MC 38879 ✓	611	780	
54.	HUP #37		A MC 38880 ✓	611	782	
55.	HUP #39		A MC 38881 ✓	611	784	
56.	LJS 7	A MC 38882 ✓	1202	280		

That between the first day of September, 1983, and the thirty-first day of August, 1984, not less than TWO HUNDRED THOUSAND DOLLARS (\$200,000.00) in labor and materials were expended in the development, improvements, and maintenance of said group, not including the location work on said claims nor the payment of taxes, insurance, other than Workmen's Compensation, office expenses, or officer's salaries, but that all of the aforesaid amount was expended in the development, improvements, and maintenance of and for the benefit of said claims. Such work and improvements were made by and at the expense of CYPRUS BAGDAD COPPER COMPANY, a division of CYPRUS MINES CORPORATION, for the purpose of complying with the laws of the United States pertaining to assessment of annual work and as a common benefit to the whole group, and P. K. Medhi, Allan Weatherhead, John E. Nelson, Malcolm E. Gillo, Lloyd A. Wolf, Jr., Troy Vaughn, and the undersigned Orville T. Owens, and others were among those employed by the said CYPRUS BAGDAD COPPER COMPANY, a division of CYPRUS MINES CORPORATION, and who labored upon said claims, did said work and improvements, the same being as follows, to wit: rotary drilling, diamond drilling, open pit mining, mine development, and other surface related improvements of mining property; and cost of foresaid improvements being apportioned towards each of the claims within hereinabove named contiguous group of mining claims, since the forementioned work was done with the expressed intent of supplying geological, structural, and mineralogical information pertinent to the improvements and benefit of all of the hereinabove named lode mining claims.

Orville T. Owens
Orville T. Owens

Subscribed and sworn to before me this 14th day of September, 1984.



RECEIVED
B.L.M. AZ STATE OFFICE

OCT 17 1984

07.45 A.M.
PHOENIX, ARIZONA

Page 2 of 2

Connie S. Dray
Notary Public

BOOK 1688 PAGE 553

Instrument # 31008
 Recorded Official Records
 Yavapai County, Arizona.
 SEP 16 '83 - 10 00 AM
 at the request of Cyprus Bagdad
 PATSY C. JENNEY, County Recorder 1-6
 Deputy Darrel J. Clapper

MICROFILMED

INDEXED

AFFIDAVIT OF LABOR PERFORMED AND IMPROVEMENTS MADE

63137
 38688
 19355
 ne

STATE OF ARIZONA)
) SS
 COUNTY OF YAVAPAI)

Orville T. Owens, being first duly sworn according to law, deposes and says: that he is authorized by CYPRUS MINES CORPORATION to make this affidavit for it, and the facts set forth hereinunder are known to him to be true and correct, and that he is a citizen of the United States and more than twenty-one years of age and resides in Bagdad (P. O. Box 912), County of Yavapai, State of Arizona and that he is personally acquainted with the hereinunder named mining property consisting of two hundred and eighty-five (285) unpatented lode mining claims owned by Cyprus Bagdad Copper Company, a division of CYPRUS MINES CORPORATION, all of which claims are located in Township 14-15 North, Range 9-10 West (G & SR), Eureka Mining District, Yavapai County, State of Arizona; and that all of these claims form a contiguous group and an unbroken area, and of which group the name of unpatented mining claims, together with the number of the BOOK and the PAGE of recording appear in the office of the County Recorder of Yavapai County, State of Arizona, and Bureau of Land Management Serial Number, as follows:

NO.	LEGAL DESCRIPTION	NAME OF CLAIM	BLM SERIAL NO.	BOOK/ BOOK OF MINES	PAGE
1.	Sec. 5, T14N, R9W	JLM 1	A MC 63256	1230	851
2.		JLM 2	A MC 63257	1230	853
3.		JLM 3	A MC 63258	1230	855
4.		JLM 4	A MC 63259	1230	857
5.		JLM 5	A MC 63260	1230	859
6.		JLM 6	A MC 63261	1230	861
7.	Sec. 6, T14N, R9W	Geo #1	A MC 38785	476	220
8.		Geo #2	A MC 38786	476	221
9.		Geo #3	A MC 38787	476	222
10.		Geo #4	A MC 38788	476	223
11.		Geo #5	A MC 38789	476	224
12.		Geo #6	A MC 38790	476	225
13.		Geo #7	A MC 38791	476	226
14.		Geo #8	A MC 38792	476	227
15.		Geo #9	A MC 38793	476	228
16.		Geo #10	A MC 38794	476	229
17.		Geo #11	A MC 38795	476	230
18.		Geo #12	A MC 38796	476	231
19.		Geo #13	A MC 38797	476	232
20.		Geo #14	A MC 38798	476	233
21.		Geo #15	A MC 38799	476	234
22.		Geo #16	A MC 38800	476	235
23.		Geo #17	A MC 38801	476	236
24.		Geo #18	A MC 38802	476	237
25.		Geo #23	A MC 38807	476	242
26.		Geo #24	A MC 38808	476	243
27.		Geo #25A	A MC 38809	639	609
28.		Geo #26A	A MC 38810	639	610
29.		Geo #27A	A MC 38811	639	611
30.		Geo #28A	A MC 38812	639	612
31.		Geo #29A	A MC 38813	639	613
32.		Geo #30A	A MC 38814	639	614
33.		Geo #32A	A MC 38816	639	616

RECEIVED
 B.L.M. AZ STATE OFFICE
 OCT 12 1983
 07.45 A.M.
 PHOENIX, ARIZONA

BOOK 1569 PAGE 599

NO.	LEGAL DESCRIPTION	NAME OF CLAIM	BLM SERIAL NO.	BOOK/ BOOK OF MINES	PAGE	
34.	Sec. 6, T14N, R9W	Geo #33A ✓	A MC 38817 ✓	639	617	
35.		Geo #34A ✓	A MC 38818 ✓	639	618	
36.		Geo #35 ✓	A MC 38819 ✓	476	254	
37.		Geo #36 ✓	A MC 38820 ✓	476	255	
38.		Geo #37 ✓	A MC 38821 ✓	476	256	
39.		Geo #38 ✓	A MC 38822 ✓	476	257	
40.		Geo #39 ✓	A MC 38823 ✓	476	258	
41.		Geo #40 ✓	A MC 38824 ✓	476	259	
42.		Sec. 7, T14N, R9W	Geo #19 ✓	A MC 38803 ✓	476	238
43.			Geo #20 ✓	A MC 38804 ✓	476	239
44.			Geo #21 ✓	A MC 38805 ✓	476	240
45.	Geo #22 ✓		A MC 38806 ✓	476	241	
46.	Geo #41 ✓		A MC 38825 ✓	476	260	
47.	Geo #42A ✓		A MC 38826 ✓	639	619	
48.	Geo #43 ✓		A MC 38827 ✓	476	262	
49.	Geo #44 ✓		A MC 38828 ✓	476	263	
50.	Sec. 8, T14N, R9W	Geo #93 ✓	A MC 63245 ✓	554	915	
51.		Geo #94 ✓	A MC 63246 ✓	554	916	
52.		Geo #98 Amended ✓	A MC 63247 ✓	1051	338	
53.		CY-1 Amended	A MC 63236 ✓	1230	903	
54.		CY-2 Amended	A MC 63237 ✓	1230	905	
55.		CY-6 ✓	A MC 63249 ✓	905	230	
56.		CY-7 ✓	A MC 63250 ✓	905	231	
57.		CY-8 ✓	A MC 63251 ✓	905	232	
58.		CY-9 ✓	A MC 63252 ✓	905	233	
59.		CY-10 ✓	A MC 63253 ✓	905	234	
60.		CY-11 ✓	A MC 63254 ✓	905	235	
61.		CY-12 ✓	A MC 63255 ✓	905	236	
62.		CY-26 ✓	A MC 63240 ✓	1230	907	
63.		CY-27	A MC 63239 ✓	1230	909	
64.		CY-28	A MC 63238 ✓	1230	911	
65.		RJ 25 Amended ✓	A MC 63241 ✓	1230	913	
66.		JLM 7 ✓	A MC 63224 ✓	1230	879	
67.		JLM 8 ✓	A MC 63225 ✓	1230	881	
68.		JLM 9 ✓	A MC 63226 ✓	1230	883	
69.		JLM 10 ✓	A MC 63227 ✓	1230	885	
70.		JLM 11 ✓	A MC 63228 ✓	1230	887	
71.		JLM 12 ✓	A MC 63229 ✓	1230	889	
72.		JLM 13 ✓	A MC 63230 ✓	1230	891	
73.		JLM 14 ✓	A MC 63231 ✓	1230	893	
74.		JLM 15 ✓	A MC 63232 ✓	1230	895	
75.		JLM 16 ✓	A MC 63233 ✓	1230	897	
76.		JLM 17 ✓	A MC 63234 ✓	1230	899	
77.		JLM 18 ✓	A MC 63235 ✓	1230	901	
78.	Dakota #23 ✓	A MC 63248 ✓	445	268		
79.	Sec. 9, T14N, R9W	RJ 23	A MC 19377 ✓	1110	702	
80.		Moon #2 ✓	A MC 63221 ✓	105	137	
81.		Dakota #25 ✓	A MC 63222 ✓	445	270	
82.		Dakota #26 ✓	A MC 63223 ✓	445	271	
83.		RJ #2 ✓	A MC 19356 ✓	1110	681	
84.		RJ #3 ✓	A MC 19357 ✓	1110	682	
85.		RJ #6 ✓	A MC 19360 ✓	1110	685	
86.		RJ #7 ✓	A MC 19361 ✓	1110	686	
87.		RJ #10 ✓	A MC 19364 ✓	1110	689	
88.		RJ #11 ✓	A MC 19365 ✓	1110	690	
89.		RJ #14 ✓	A MC 19368 ✓	1110	693	
90.		RJ #15 ✓	A MC 19369 ✓	1110	694	
91.		RJ #17 ✓	A MC 19371 ✓	1110	696	
92.		RJ #18 ✓	A MC 19372 ✓	1110	697	
93.		RJ #19 ✓	A MC 19373 ✓	1110	698	
94.		RJ #20 ✓	A MC 19374 ✓	1110	699	
95.		RJ #21 ✓	A MC 19375 ✓	1110	700	
96.		RJ #22 ✓	A MC 19376 ✓	1110	701	

RECEIVED
B.L.M. AZ STATE OFFICE

OCT 12 1983

07.45 A.M.
PHOENIX, ARIZONA

300 1569 PAGE 600

NO.	LEGAL DESCRIPTION	NAME OF CLAIM	BLM SERIAL NO.	BOOK/ BOOK OF MINES	PAGE
97.	Sec. 9, T14N, R9W	OTO 1 ✓	A MC 63214 ✓	1237	69
98.		OTO 2 ✓	A MC 63215 ✓	1237	71
99.		OTO 3 ✓	A MC 63216 ✓	1237	73
100.		RJ 24A ✓	A MC 63218 ✓	1237	77
101.		RJ 16A ✓	A MC 63217 ✓	1237	75
102.		Moon No. 1 Amended ✓	A MC 63219 ✓	1237	79
103.	Sec. 10, T14N, R9W	Raindrop No. 2 ✓	A MC 63213 ✓	88	133
104.		Moon	63212 - MS 3981 ✓	105	135
105.		RJ #1 ✓	A MC 19355 ✓	1110	680
106.		RJ #4 ✓	A MC 19358 ✓	1110	683
107.		RJ #5 ✓	A MC 19359 ✓	1110	684
108.		RJ #8 ✓	A MC 19362 ✓	1110	687
109.		RJ #9 ✓	A MC 19363 ✓	1110	688
110.		RJ #12 ✓	A MC 19366 ✓	1110	691
111.		RJ #13 ✓	A MC 19367 ✓	1110	692
112.	Sec. 1, T14N, R10W	Geo #76 ✓	A MC 38849 ✓	536	303
113.		Geo #77 ✓	A MC 38850 ✓	536	304
114.		Geo #78 ✓	A MC 38851 ✓	536	305
115.		Geo #79 ✓	A MC 38852 ✓	536	306
116.		Geo #80 ✓	A MC 38853 ✓	536	307
117.		Geo #81 ✓	A MC 38854 ✓	536	308
118.		Geo #82 ✓	A MC 38855 ✓	536	309
119.		Geo #83 ✓	A MC 38856 ✓	536	310
120.		Geo #84 ✓	A MC 38857 ✓	536	311
121.		Geo #31A ✓	A MC 38815 ✓	639	615
122.		Deer #12 ✓	A MC 38699 ✓	580	884
123.		Deer #13 ✓	A MC 38700 ✓	580	885
124.		Deer #14 ✓	A MC 38701 ✓	580	886
125.		Deer #15 ✓	A MC 38702 ✓	580	887
126.		Deer #16 ✓	A MC 38703 ✓	580	888
127.		Deer #17 ✓	A MC 38704 ✓	580	889
128.		Deer #18 ✓	A MC 38705 ✓	580	890
129.		Deer #19 ✓	A MC 38706 ✓	580	891
130.		Deer #20 ✓	A MC 38707 ✓	580	892
131.		Deer #66 ✓	A MC 38752 ✓	913	475
132.		Deer #67 ✓	A MC 38753 ✓	913	476
133.		Deer #68 ✓	A MC 38754 ✓	913	477
134.		Deer #69 ✓	A MC 38755 ✓	913	478
135.		Deer #70 ✓	A MC 38756 ✓	913	479
136.		Deer #71 ✓	A MC 38757 ✓	913	480
137.		Deer #72 ✓	A MC 38758 ✓	913	481
138.		Deer #73 ✓	A MC 38759 ✓	913	482
139.		Deer #74 ✓	A MC 38760 ✓	913	483
140.		Deer #75 ✓	A MC 38761 ✓	913	484
141.		Deer #76 ✓	A MC 38762 ✓	913	485
142.		Deer #77 ✓	A MC 38763 ✓	913	486
143.	Sec. 11, T14N, R10W	Boss #1 ✓	A MC 38771 ✓	957	687
144.		Boss #2 ✓	A MC 38772 ✓	957	688
145.		Boss #3 ✓	A MC 38773 ✓	957	689
146.		Boss #4 ✓	A MC 38774 ✓	957	690
147.		Boss #5 ✓	A MC 38775 ✓	957	691
148.		Boss #6 ✓	A MC 38776 ✓	957	692
149.		Boss #7 ✓	A MC 38777 ✓	957	693
150.		Boss #8 ✓	A MC 38778 ✓	957	694
151.		Boss #9 ✓	A MC 38779 ✓	957	695
152.		Boss #10 ✓	A MC 38780 ✓	972	387
153.		Boss #11 ✓	A MC 38781 ✓	972	388
154.		Boss #12 ✓	A MC 38782 ✓	972	389
155.		Boss #13 ✓	A MC 38783 ✓	972	390
156.		Boss #14 ✓	A MC 38784 ✓	972	391
157.		Deer #48 ✓	A MC 38735 ✓	669	989
158.		Deer #49 ✓	A MC 38736 ✓	669	990

RECEIVED
B.L.M. AZ STATE OFFICE

OCT 12 1983

07.45 A.M.
PHOENIX, ARIZONA

NO.	LEGAL DESCRIPTION	NAME OF CLAIM	BLM SERIAL NO.	BOOK/ BOOK OF MINES	PAGE
159.	Sec. 12, T14N, R10W	Geo #85 ✓	A MC 38858 ✓	536	312
160.		Geo #86 ✓	A MC 38859 ✓	536	313
161.		Deer #1 ✓	A MC 38688 ✓	580	728
162.		Deer #2 ✓	A MC 38689 ✓	580	729
163.		Deer #3 ✓	A MC 38690 ✓	580	730
164.		Deer #4 ✓	A MC 38691 ✓	580	731
165.		Deer #5 ✓	A MC 38692 ✓	580	732
166.		Deer #6 ✓	A MC 38693 ✓	580	733
167.		Deer No. 7A ✓	A MC 38694 ✓	1202	282
168.		Deer No. 8A ✓	A MC 38695 ✓	1202	284
169.		Deer #9 ✓	A MC 38696 ✓	580	881
170.		Deer #10 ✓	A MC 38697 ✓	580	882
171.		Deer #11 ✓	A MC 38698 ✓	580	883
172.		Deer #21 ✓	A MC 38708 ✓	669	962
173.		Deer #22 ✓	A MC 38709 ✓	669	963
174.		Deer #23 ✓	A MC 38710 ✓	669	964
175.		Deer #24 ✓	A MC 38711 ✓	669	965
176.		Deer #25 ✓	A MC 38712 ✓	669	966
177.		Deer #26 ✓	A MC 38713 ✓	669	967
178.	Deer #27 ✓	A MC 38714 ✓	669	968	
179.	Deer #30 ✓	A MC 38717 ✓	669	971	
180.	Deer #31 ✓	A MC 38718 ✓	669	972	
181.	Deer #32 ✓	A MC 38719 ✓	669	973	
182.	Deer #33 ✓	A MC 38720 ✓	669	974	
183.	Deer #38 ✓	A MC 38725 ✓	669	979	
184.	Deer #39 ✓	A MC 38726 ✓	669	980	
185.	Deer #40 ✓	A MC 38727 ✓	669	981	
186.	Deer #41 ✓	A MC 38728 ✓	669	982	
187.	Deer #78 ✓	A MC 38764 ✓	938	471	
188.	Deer #79 ✓	A MC 38765 ✓	938	472	
189.	Deer #80 ✓	A MC 38766 ✓	938	473	
190.	Deer #81 ✓	A MC 38767 ✓	938	474	
191.	Deer #82 ✓	A MC 38768 ✓	938	475	
192.	Deer #83 ✓	A MC 38769 ✓	938	476	
193.	Deer #84 ✓	A MC 38770 ✓	938	477	
194.	Sec. 13, T14N, R10W	Deer #28 ✓	A MC 38715 ✓	669	969
195.		Deer #29 ✓	A MC 38716 ✓	669	970
196.		Deer #34 ✓	A MC 38721 ✓	669	975
197.		Deer #35 ✓	A MC 38722 ✓	669	976
198.		Deer #36 ✓	A MC 38723 ✓	669	977
199.		Deer #37 ✓	A MC 38724 ✓	669	978
200.		Deer #42 ✓	A MC 38729 ✓	669	983
201.		Deer #43 ✓	A MC 38730 ✓	669	984
202.		Deer #44 ✓	A MC 38731 ✓	669	985
203.		Deer #45 ✓	A MC 38732 ✓	669	986
204.		Deer #46 ✓	A MC 38733 ✓	669	987
205.		Deer #47 ✓	A MC 38734 ✓	669	988
206.	Deer #53 ✓	A MC 38740 ✓	695	390	
207.	Sec. 14, T14N, R10W	Deer #50 ✓	A MC 38737 ✓	669	991
208.		Deer #51 ✓	A MC 38738 ✓	669	992
209.		Deer #52 ✓	A MC 38739 ✓	669	993
210.		Deer #54 ✓	A MC 38741 ✓	669	995
211.		Deer #55 ✓	A MC 38742 ✓	669	996
212.		Deer #56 ✓	A MC 38743 ✓	669	997
213.		Deer #57 ✓	A MC 38744 ✓	669	998
214.		Deer #58 ✓	A MC 38745 ✓	669	999
215.		Deer #59 ✓	A MC 38746 ✓	670	1
216.		Deer #60 ✓	A MC 38747 ✓	695	391
217.		Deer #61 ✓	A MC 38748 ✓	670	3
218.		Deer #62 ✓	A MC 38749 ✓	670	4
219.		Deer #63 ✓	A MC 38750 ✓	670	5
220.		Deer #64 ✓	A MC 38751 ✓	670	6
221.		ISO No. 1 ✓	A MC 63196 ✓	563	346

RECEIVED
B.L.M. AZ STATE OFFICE

OCT 12 1983

07.45 A.M.
PHOENIX, ARIZONA

BOOK 1569 PAGE 602

NO.	LEGAL DESCRIPTION	NAME OF CLAIM	BLM SERIAL NO.	BOOK/ BOOK OF MINES	PAGE
222.	Sec. 14, T14N, R10W	Copper Ridge No. 1	A MC 63187	358	206
223.		Copper Ridge No. 4	A MC 63190	358	209
224.		Red Mnt. Cu #1	A MC 63178	358	215
225.		Red Mnt. Cu #2	A MC 63179	358	216
226.		Red Mnt. Cu #3	A MC 63180	358	217
227.		Red Mnt. Cu #4	A MC 63181	358	218
228.		Red Mnt. Cu #5	A MC 63182	358	219
229.		Red Mnt. Cu #6	A MC 63183	358	220
230.		Red Mnt. Cu #9	A MC 63186	358	223
231.		Octaroon	A MC 63176	144	367
232.		Octaroon No. 1	A MC 63177	144	368
233.	Sec. 15, T14N, R10W	ISO No. 2	A MC 63197	563	347
234.		ISO No. 3	A MC 63198	563	348
235.		ISO No. 4	A MC 63199	563	349
236.		ISO No. 5	A MC 63200	563	350
237.		ISO No. 6	A MC 63201	563	351
238.		ISO No. 13	A MC 63208	563	358
239.		ISO No. 15	A MC 63210	568	502
240.		ISO No. 16	A MC 63211	568	503
241.		Copper Ridge No. 2	A MC 63188	358	207
242.		Copper Ridge No. 3	A MC 63189	358	208
243.		Copper Ridge No. 5	A MC 63191	358	210
244.	Sec. 22, T14N, R10W	Copper Ridge No. 6	A MC 63192	358	211
245.		Copper Ridge No. 7	A MC 63193	358	212
246.		Copper Ridge No. 8	A MC 63194	358	213
247.		Copper Ridge No. 9	A MC 63195	358	214
248.		ISO No. 10	A MC 63205	563	355
249.		ISO No. 11	A MC 63206	563	356
250.		ISO No. 12	A MC 63207	563	357
251.		ISO No. 14	A MC 63209	563	359
252.	Sec. 23, T14N, R10W	Red Mnt. Cu #7	A MC 63184	358	211
253.		Red Mnt. Cu #8	A MC 63185	358	222
254.		ISO No. 7	A MC 63202	563	352
255.		ISO No. 8	A MC 63203	563	353
256.		ISO No. 9	A MC 63204	563	354
257.	Sec. 30, T15N, R9W	Geo. 105	A MC 38861	754	58
258.		PKM 1	A MC 38862	1202	254
259.		PKM 2	A MC 38863	1202	256
260.		PKM 3	A MC 38864	1202	258
261.		PKM 4	A MC 38865	1202	260
262.	Sec. 31, T15N, R9W	Geo #51	A MC 38829	536	278
263.		Geo #52	A MC 38830	536	279
264.		Geo #53	A MC 38831	536	280
265.		Geo #54	A MC 38832	536	281
266.		Geo #55	A MC 38833	536	282
267.		Geo #56	A MC 38834	536	283
268.		Geo #57	A MC 38835	536	284
269.		Geo #58	A MC 38836	536	285
270.		Geo #59	A MC 38837	536	286
271.		Geo #60	A MC 38838	536	287
272.		Geo #61	A MC 38839	536	288
273.		Geo #62	A MC 38840	536	289
274.		Geo #63	A MC 38841	536	290
275.		Geo #64	A MC 38842	536	291
276.		Geo #65	A MC 38843	536	292
277.		Geo #66	A MC 38844	536	293
278.		Geo #67	A MC 38845	536	294
279.		Geo #68	A MC 38846	536	295
280.		Geo #69	A MC 38847	536	296
281.		Geo #70	A MC 38848	536	297
282.		Geo #103	A MC 38860	754	60

RECEIVED
B.L.M. AZ STATE OFFICE

OCT 12 1983

07.45 A.M.
PHOENIX, ARIZONA

BOOK 1569 PAGE 603

NO.	LEGAL DESCRIPTION	NAME OF CLAIM	BLM SERIAL NO.	BOOK/ BOOK OF MINES	PAGE
283.	Sec. 31, T15N, R9W	PKM 5	A MC 38866	1202	262
284.		PKM 6	A MC 38867	1202	264
285.		PKM 7	A MC 38868	1202	266

That between the first day of September, 1982, and the thirty-first day of August, 1983, not less than twenty-eight thousand five hundred dollars (\$28,500.00) in labor and materials were expended in the development, improvements and maintenance of said group, not including the location work on said claims nor the payment of taxes, insurance, other than Workmen's Compensation, office expenses, or officers' salaries, but that all of the aforesaid amount was expended in the development, improvements and maintenance of and for the benefit of said claims. Such work and improvements were made by and at the expense of CYPRUS BAGDAD COPPER COMPANY, a division of CYPRUS MINES CORPORATION, for the purpose of complying with the laws of the United States pertaining to assessment of annual work and as a common benefit to the whole group, and P. K. Medhi, Allan Weatherhead, John E. Nelson, Malcolm E. Gillo, Lloyd A. Wolf, Jr., Troy Vaughn, and the undersigned Orville T. Owens, and others were among those employed by the said CYPRUS BAGDAD COPPER COMPANY, a division of CYPRUS MINES CORPORATION, and who labored upon said claims, did said work and improvements, the cost of which said improvements and work exceeded forty thousand dollars (\$40,000.00), the same being as follows, to wit: diamond drilling and other surface related improvements of mining property; and cost of foresaid improvements being apportioned towards each of the claims within hereinabove named contiguous group of mining claims, since the forementioned work was done with the expressed intent of supplying geological, structural and mineralogical information pertinent to the improvements and benefit of all of the hereinabove named lode mining claims.

Orville T. Owens
Orville T. Owens

Subscribed and sworn to before me this 15th day of September, 1983.

Connie S. Gray
Notary Public

My Commission Expires:

SEAL

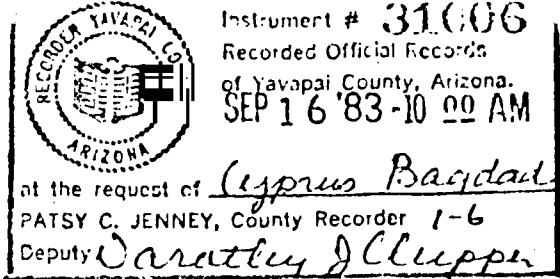
My Commission Expires March 10, 1986

RECEIVED
B.L.M. AZ STATE OFFICE

OCT 12 1983

07.45 A.M.
PHOENIX, ARIZONA

BOOK 1569 PAGE 604



MICROFILM

NOTICE OF INTENTION TO HOLD MILL SITES

INDEXED

6
22771
63137
73266
31840
20560
181242
94473
159661
No

The undersigned is an authorized agent to give this notice for Cyprus Bagdad Copper Company, a division of CYPRUS MINES CORPORATION, Post Office Box 245, Bagdad Arizona 86321, owner of hereinunder named Mill Sites, located in Eureka Mining District, Yavapai County, State of Arizona.

Complying with U. S. Public Law 94-579 and rules and regulations set forth supplemental thereto (CFR Title 43, Chapter II, Part 3830, and Sub-part 3833.2-3) hereby, NOTICE OF INTENTION TO HOLD is given by the owner for hereinunder named mill sites, for the period of September 1, 1982, through August 31, 1983, together with numbers of the BOOK and PAGE of recording, as appear in the office of the County Recorder, Yavapai County, State of Arizona, with respective Serial Number as assigned to each Mill Site by the Arizona State Office of the Bureau of Land Management, U. S. Department of Interior:

NO.	NAME OF MILL SITE	BOOK	PAGE	BLM SERIAL NO.
1.	Alum Creek No. 139 Mill Site	1134	456	A MC 22771
2.	Alum Creek No. 140 Mill Site	1134	457	A MC 22772
3.	Alum Creek No. 141 Mill Site	1134	458	A MC 22773
4.	Alum Creek No. 142 Mill Site	1134	459	A MC 22774
5.	Alum Creek No. 143 Mill Site	1134	460	A MC 22775
6.	Alum Creek No. 144 Mill Site	1134	461	A MC 22776
7.	Alum Creek No. 145 Mill Site	1134	462	A MC 22777
8.	Alum Creek No. 146 Mill Site	1134	463	A MC 22778
9.	Alum Creek No. 147 Mill Site	1134	464	A MC 22779
10.	Alum Creek No. 150 Mill Site	1134	467	A MC 22782
11.	Alum Creek No. 151 Mill Site	1134	468	A MC 22783
12.	Alum Creek No. 152 Mill Site	1134	469	A MC 22784
13.	Alum Creek No. 155 Mill Site	1134	472	A MC 22787
14.	Alum Creek No. 156 Mill Site	1134	473	A MC 22788
15.	Alum Creek No. 159 Mill Site	1134	476	A MC 22791
16.	Alum Creek No. 160 Mill Site	1134	477	A MC 22792
17.	Alum Creek No. 161 Mill Site	1134	478	A MC 22793
18.	Alum Creek No. 162 Mill Site	1134	479	A MC 22794
19.	Alum Creek No. 168 Mill Site	1230	863	A MC 63262
20.	Alum Creek No. 169 Mill Site	1230	865	A MC 63263
21.	Alum Creek No. 170 Mill Site	1230	867	A MC 63264
22.	Alum Creek No. 171 Mill Site	1230	869	A MC 63265
23.	Alum Creek No. 172 Mill Site	1230	871	A MC 63266
24.	Alum Creek No. 173 Mill Site	1230	873	A MC 63267
25.	Alum Creek No. 174 Mill Site	1230	875	A MC 63268
26.	Alum Creek No. 175 Mill Site	1230	877	A MC 63269

All in Section 5, Township 14 North, Range 9 West,
Gila and Salt River Base and Meridian,
in the County of Yavapai, State of Arizona

1569 MAR 591 RECEIVED
B.L.M. AZ STATE OFFICE
OCT 12 1983
07.45 A.M.
PHOENIX, ARIZONA

NO.	NAME OF MILL SITE	BOOK	PAGE	BLM SERIAL NO.
27.	Alum Creek No. 148 Mill Site	1134	465	A MC 22780 ✓
28.	Alum Creek No. 149 Mill Site	1134	466	A MC 22781 ✓
29.	Alum Creek No. 153 Mill Site	1134	470	A MC 22785 ✓
30.	Alum Creek No. 154 Mill Site	1134	471	A MC 22786 ✓
31.	Alum Creek No. 157 Mill Site	1134	474	A MC 22789 ✓
32.	Alum Creek No. 158 Mill Site	1134	475	A MC 22790 ✓
33.	Alum Creek No. 163 Mill Site	1134	480	A MC 22795 ✓
34.	Alum Creek No. 164 Mill Site	1134	481	A MC 22796 ✓
35.	Alum Creek No. 165 Mill Site	1134	482	A MC 22797 ✓
36.	Alum Creek No. 166 Mill Site	1134	483	A MC 22798 ✓
37.	Alum Creek No. 176 Mill Site	1230	915	A MC 63242 ✓
38.	Alum Creek No. 177 Mill Site	1230	917	A MC 63243 ✓
39.	Alum Creek No. 178 Mill Site	1230	919	A MC 63244 ✓

All in Section 8, Township 14 North, Range 9 West,
Gila and Salt River Base and Meridian,
in the County of Yavapai, State of Arizona

40.	Alum Creek No. 179 Mill Site	1237	81	A MC 63220 ✓
-----	------------------------------	------	----	--------------

In Section 9, Township 14 North, Range 9 West,
Gila and Salt River Base and Meridian,
in the County of Yavapai, State of Arizona

41.	Copper Creek No. 129 Mill Site	832	274	A MC 63152 ✓
42.	Copper Creek No. 138 Mill Site	832	283	A MC 63153 ✓
43.	Copper Creek No. 139 Mill Site	832	284	A MC 63154 ✓
44.	Copper Creek No. 140 Mill Site	832	285	A MC 63155 ✓
45.	Copper Creek No. 141 Mill Site	832	286	A MC 63156 ✓
46.	Copper Creek No. 154 Mill Site	832	299	A MC 63157 ✓
47.	Copper Creek No. 155 Mill Site	832	300	A MC 63158 ✓

All in Section 29, Township 15 North, Range 9 West,
Gila and Salt River Base and Meridian,
in the County of Yavapai, State of Arizona

48.	Sunset No. 1 Mill Site	830	554	A MC 73275 ✓
49.	Sunset No. 2 Mill Site	830	555	A MC 73276 ✓
50.	Sunset No. 3 Mill Site	830	556	A MC 73277 ✓
51.	Sunset No. 4 Mill Site	830	557	A MC 73278 ✓
52.	Sunset No. 5 Mill Site	830	558	A MC 73279 ✓
53.	Sunset No. 6 Mill Site	830	559	A MC 73280 ✓

All in Section 33, Township 15 North, Range 9 West,
Gila and Salt River Base and Meridian,
in the County of Yavapai, State of Arizona

BOOK 1569 PAGE 592
RECEIVED
B.L.M. AZ STATE OFFICE
OCT 12 1983
07.45 A.M.
PHOENIX, ARIZONA

NO.	NAME OF MILL SITE	BOOK	PAGE	BLM SERIAL NO.
54.	RS 129	1185	243	A MC 31840 ✓
55.	RS 130	1185	245	A MC 31841 ✓
56.	RS 131	1185	247	A MC 31842 ✓
57.	RS 132	1185	249	A MC 31843 ✓
58.	RS 133	1185	251	A MC 31844 ✓
59.	RS 134	1185	253	A MC 31845 ✓
60.	RS 135	1185	255	A MC 31846 ✓
61.	RS 136	1185	257	A MC 31847 ✓
62.	RS 137	1185	259	A MC 31848 ✓
63.	RS 138	1185	261	A MC 31849 ✓
64.	RS 139	1185	263	A MC 31850 ✓
65.	RS 140	1185	265	A MC 31851 ✓
66.	RS 141	1185	267	A MC 31852 ✓
67.	RS 142	1185	269	A MC 31853 ✓
68.	RS 143	1185	271	A MC 31854 ✓
69.	RS 144	1185	273	A MC 31855 ✓
70.	RS 145	1185	275	A MC 31856 ✓
71.	RS 146	1185	277	A MC 31857 ✓
72.	RS 147	1185	279	A MC 31858 ✓
73.	RS 148	1185	281	A MC 31859 ✓
74.	RS 149	1185	283	A MC 31860 ✓
75.	RS 150	1185	285	A MC 31861 ✓
76.	RS 151	1185	287	A MC 31862 ✓
77.	RS 152	1185	289	A MC 31863 ✓
78.	RS 153	1185	291	A MC 31864 ✓
79.	RS 154	1185	293	A MC 31865 ✓
80.	RS 155	1185	295	A MC 31866 ✓
81.	RS 156	1185	297	A MC 31867 ✓
82.	RS 157	1185	299	A MC 31868 ✓
83.	RS 158	1185	301	A MC 31869 ✓
84.	RS 159	1185	303	A MC 31870 ✓
85.	RS 160	1185	305	A MC 31871 ✓
86.	RS 165	1185	307	A MC 31872 ✓
87.	RS 166	1185	309	A MC 31873 ✓
88.	RS 167	1185	311	A MC 31874 ✓
89.	RS 168	1185	313	A MC 31875 ✓
90.	RS 169	1185	315	A MC 31876 ✓
91.	RS 170	1185	317	A MC 31877 ✓
92.	RS 171	1185	319	A MC 31878 ✓
93.	RS 172	1185	321	A MC 31879 ✓
94.	RS 173	1185	323	A MC 31880 ✓
95.	RS 174	1185	325	A MC 31881 ✓
96.	RS 175	1185	327	A MC 31882 ✓
97.	RS 176	1185	329	A MC 31883 ✓
98.	RS 181	1185	331	A MC 31884 ✓
99.	RS 182	1185	333	A MC 31885 ✓
100.	RS 183	1185	335	A MC 31886 ✓
101.	RS 184	1185	337	A MC 31887 ✓
102.	RS 185	1185	339	A MC 31888 ✓
103.	RS 186	1185	341	A MC 31889 ✓
104.	RS 187	1185	343	A MC 31890 ✓
105.	RS 188	1185	345	A MC 31891 ✓
106.	RS 189	1185	347	A MC 31892 ✓
107.	RS 190	1185	349	A MC 31893 ✓
108.	RS 191	1185	351	A MC 31894 ✓
109.	RS 192	1185	353	A MC 31895 ✓
110.	RS 197	1185	355	A MC 31896 ✓
111.	RS 198	1185	357	A MC 31897 ✓
112.	RS 199	1185	359	A MC 31898 ✓
113.	RS 200	1185	361	A MC 31899 ✓
114.	RS 201	1122	12	A MC 20560 ✓
115.	RS 202	1122	13	A MC 20561 ✓
116.	RS 203	1122	14	A MC 20562 ✓
117.	RS 204	1122	15	A MC 20563 ✓
118.	RS 205	1122	16	A MC 20564 ✓

RECEIVED
B.L.M. AZ STATE OFFICE

OCT 12 1983

07.45 A.M.
PHOENIX, ARIZONA

BOOK 1569 PAGE 593

NO.	NAME OF CLAIM	BOOK	PAGE	BLM SERIAL NO.
119.	RS 206	1122	17	A MC 20565✓
120.	RS 207	1122	18	A MC 20566✓
121.	RS 208	1122	19	A MC 20567✓
122.	RS 213	1185	363	A MC 31900✓
123.	RS 214	1185	365	A MC 31901✓
124.	RS 215	1185	367	A MC 31902✓
125.	RS 216	1185	369	A MC 31903✓
126.	RS 217	1122	20	A MC 20568✓
127.	RS 218	1122	21	A MC 20569✓
128.	RS 219	1122	22	A MC 20570✓
129.	RS 220	1122	23	A MC 20571✓
130.	RS 221	1122	24	A MC 20572✓
131.	RS 222	1122	25	A MC 20573✓
132.	RS 223	1122	26	A MC 20574✓
133.	RS 224	1122	27	A MC 20575✓
134.	RS 229	1122	28	A MC 20576✓
135.	RS 230	1122	29	A MC 20577✓
136.	RS 231	1122	30	A MC 20578✓
137.	RS 232	1122	31	A MC 20579✓
138.	RS 233	1122	32	A MC 20580✓
139.	RS 234	1122	33	A MC 20581✓
140.	RS 235	1122	34	A MC 20582✓
141.	RS 236	1122	35	A MC 20583✓
142.	RS 241	1122	36	A MC 20584✓
143.	RS 242	1122	37	A MC 20585✓
144.	RS 243	1122	38	A MC 20586✓
145.	RS 244	1122	39	A MC 20587✓
146.	RS 245	1122	40	A MC 20588✓
147.	RS 246	1122	41	A MC 20589✓
148.	RS 247	1122	42	A MC 20590✓
149.	RS 248	1122	43	A MC 20591✓

All in Section 34, Township 15 North, Range 10 West,
Gila and Salt River Base and Meridian,
in the County of Yavapai, State of Arizona

150.	RS 253	1122	44	A MC 20592✓
151.	RS 254	1122	45	A MC 20593✓
152.	RS 255	1122	46	A MC 20594✓
153.	RS 256	1122	47	A MC 20595✓
154.	RS 257	1122	48	A MC 20596✓
155.	RS 258	1122	49	A MC 20597✓
156.	RS 259	1122	50	A MC 20598✓
157.	RS 260	1122	51	A MC 20599✓
158.	RS 265	1122	52	A MC 20600✓
159.	RS 266	1122	53	A MC 20601✓
160.	RS 267	1122	54	A MC 20602✓
161.	RS 268	1122	55	A MC 20603✓
162.	RS 269	1122	56	A MC 20604✓
163.	RS 270	1122	57	A MC 20605✓
164.	RS 271	1122	58	A MC 20606✓
165.	RS 272	1122	59	A MC 20607✓
166.	RS 281	1122	60	A MC 20608✓
167.	RS 282	1122	61	A MC 20609✓
168.	RS 283	1122	62	A MC 20610✓
169.	RS 284	1122	63	A MC 20611✓
170.	RS 285	1122	64	A MC 20612✓
171.	RS 286	1122	65	A MC 20613✓
172.	RS 287	1122	66	A MC 20614✓
173.	RS 288	1122	67	A MC 20615✓

RECEIVED
B.L.M. AZ STATE OFFICE
OCT 12 1983
07.45 A.M.
PHOENIX, ARIZONA

BOOK 1569 PAGE 594

NO.	NAME OF MILL SITE	BOOK	PAGE	BLM SERIAL NO.
174.	RS 297	1122	68	A MC 20616✓
175.	RS 298	1122	69	A MC 20617✓
176.	RS 299	1122	70	A MC 20618✓
177.	RS 300	1122	71	A MC 20619✓
178.	RS 301	1122	72	A MC 20620✓
179.	RS 302	1122	73	A MC 20621✓
180.	RS 303	1122	74	A MC 20622✓
181.	RS 304	1122	75	A MC 20623✓
182.	RS 313	1122	76	A MC 20624✓
183.	RS 314	1122	77	A MC 20625✓
184.	RS 315	1122	78	A MC 20626✓
185.	RS 316	1122	79	A MC 20627✓
186.	RS 317	1122	80	A MC 20628✓
187.	RS 318	1122	81	A MC 20629✓
188.	RS 319	1122	82	A MC 20630✓
189.	RS 320	1122	83	A MC 20631✓
190.	RS 329	1122	84	A MC 20632✓
191.	RS 330	1122	85	A MC 20633✓
192.	RS 331	1122	86	A MC 20634✓
193.	RS 332	1122	87	A MC 20635✓
194.	RS 333	1122	88	A MC 20636✓
195.	RS 334	1122	89	A MC 20637✓
196.	RS 335	1122	90	A MC 20638✓
197.	RS 336	1122	91	A MC 20639✓
198.	RS 345	1122	92	A MC 20640✓
199.	RS 346	1122	93	A MC 20641✓
200.	RS 347 Amended	1122	96	A MC 20642✓
201.	RS 348 Amended	1122	97	A MC 20643✓
202.	RS 349 Amended	1122	98	A MC 20644✓
203.	RS 350 Amended	1122	99	A MC 20645✓
204.	RS 351 Amended	1122	100	A MC 20646✓
205.	RS 352 Amended	1122	101	A MC 20647✓
206.	RS 361	1122	94	A MC 20648✓
207.	RS 362	1122	95	A MC 20649✓
208.	RS 363 Amended	1122	102	A MC 20650✓
209.	RS 364 Amended	1122	103	A MC 20651✓
210.	RS 365 Amended	1122	104	A MC 20652✓
211.	RS 366 Amended	1122	105	A MC 20653✓
212.	RS 367 Amended	1122	106	A MC 20654✓
213.	RS 368 Amended	1122	107	A MC 20655✓

All in Section 35, Township 15 North, Range 10 West,
Gila and Salt River Base and Meridian,
in the County of Yavapai, State of Arizona

214.	RS 121	1473	997	A MC 181242✓
215.	RS 122	1473	999	A MC 181243✓
216.	RS 123	1474	1	A MC 181244✓
217.	RS 124	1474	3	A MC 181245✓
218.	RS 125	1474	5	A MC 181246✓
219.	RS 126	1474	7	A MC 181247✓
220.	RS 127	1474	9	A MC 181248✓
221.	RS 128	1474	11	A MC 181249✓

All in Section 33, Township 15 North, Range 10 West
Gila and Salt River Base and Meridian,
in the County of Yavapai, State of Arizona

RECEIVED
B.L.M. AZ STATE OFFICE

OCT 12 1983

07.45 A.M.
PHOENIX, ARIZONA

BOOK 1569 PAGE 595

NO.	NAME OF MILL SITE	BOOK	PAGE	BLM SERIAL NO.
222.	FCS #2 Mill Site	1271	500	A MC 94973

In Section 1, Township 16 North, Range 10 West,
Gila and Salt River Base and Meridian,
in the County of Yavapai, State of Arizona

223.	BM 1	1441	332	A MC 159967
224.	BM 2	1441	334	A MC 159968

In Section 26, Township 15 North, Range 10 West,
Gila and Salt River Base and Meridian,
in the County of Yavapai, State of Arizona

That hereinabove named mill sites held by owner, Cyprus Bagdad Copper Company, a division of CYPRUS MINES CORPORATION, are being exclusively used, or with expressed intent to be used, for mining and milling purposes only, to wit:

1. Mine waste dumps
2. Oxide leach dumps
3. Mill tailing pond
4. Water pumping installation

and, that hereinabove named mill sites are located in land essentially non-mineral in character

DATE: 9/15/83

Orville T. Owens
Orville T. Owens
Cyprus Bagdad Copper Company,
a division of Cyprus Mines
Corporation

Witnessed: Connie S Gray

RECEIVED
B.L.M. AZ STATE OFFICE

OCT 12 1983

07.45 A.M.
PHOENIX, ARIZONA

BOOK 1569 PAGE 596

Recorded Official Records
of Yavapai County, Arizona.
SEP 16 '83 - 10 00 AM

RECORDED
YAVAPAI COUNTY
ARIZONA

at the request of Cyprus Bagdad
PATSY C. JENNEY, County Recorder 1-2
Deputy Dorothy Clupper

AFFIDAVIT OF LABOR PERFORMED AND IMPROVEMENTS MADE

INDEXE

MICROFILMED
38688
43137
13265
no

STATE OF ARIZONA)
) SS
COUNTY OF YAVAPAI)

Orville T. Owens, being first duly sworn according to law, deposes and says: that he is authorized by CYPRUS MINES CORPORATION to make this affidavit for it, and the facts set forth hereinunder are known to him to be true and correct, and that he is a citizen of the United States and more than twenty-one years of age and resides in Bagdad (P. O. Box 912), County of Yavapai, State of Arizona, and that he is personally acquainted with the mining property consisting of eighty-eight (88) patented and fifty-six (56) hereinunder named unpatented lode mining claims owned by CYPRUS MINES CORPORATION, all of which are located in Eureka Mining District (G & SR), Yavapai County, State of Arizona; and that all of these claims form a contiguous group and an unbroken area, and of which group the name of unpatented mining claims, together with the number of the BOOK and the PAGE of recording appear in the office of the County Recorder of Yavapai County, State of Arizona, and Bureau of Land Management Serial Number, as follows:

NO.	LEGAL DESCRIPTION	NAME OF CLAIM	BLM SERIAL NO.	BOOK/ BOOK OF MINES	PAGE
1.	Sec. 4, T14N, R9W	Copper Toe Amended	A MC 73269	828	93
2.		Sunset Addition #1 Amended	A MC 73267	828	94
3.		Sunset Addition #2 Amended	A MC 73268	889	921
4.	Sec. 5, T14N, R9W	Blanket	A MC 73266	78	200
5.	Sec. 28, T15N, R9W	Little Jamie #1	A MC 63163	137	127
6.		Little Jamie #2	A MC 63164	137	128
7.		Little Jamie #3	A MC 63165	137	129
8.		HUP #45	A MC 63166	611	790
9.		HUP #46	A MC 63167	611	791
10.		HUP #47	A MC 63168	611	792
11.		HUP #48	A MC 63169	611	793
12.		HUP #49	A MC 63170	611	794
13.		HUP #50	A MC 63171	611	795
14.		HUP #51	A MC 63172	611	796
15.		HUP #52	A MC 63173	611	797
16.		HUP #53	A MC 63174	611	798
17.		HUP #54	A MC 63175	611	799
18.		LJS 1	A MC 63159	1230	833
19.		LJS 2	A MC 63160	1230	835
20.		LJS 3	A MC 63161	1230	837
21.		LJS 4	A MC 63162	1230	839
22.	Sec. 32, T15N, R9W	Black Mesa Gap	A MC 73265	882	722
23.	Sec. 33, T15N, R9W	HUP #32	A MC 63137	611	777
24.		HUP #34	A MC 63138	611	779
25.		HUP #36	A MC 63139	611	781
26.		HUP #38	A MC 63140	611	783
27.		HUP #55	A MC 63141	611	800
28.		HUP #56	A MC 63142	611	801
29.		HUP #57	A MC 63143	611	802
30.		HUP #58	A MC 63144	611	803
31.		HUP #59	A MC 63145	611	804
32.		HUP #60	A MC 63146	611	805
33.		LJS 5	A MC 63147	1230	841
34.		LJS 6	A MC 63148	1230	843
35.		LJS 8	A MC 63149	1230	845
36.		LJS 9	A MC 63150	1230	847
37.		LJS 10	A MC 63151	1230	849

RECEIVED
B.L.M. AZ STATE OFFICE
OCT 12 1983
07.45 A.M.
PHOENIX, ARIZONA

NO.	LEGAL DESCRIPTION	NAME OF CLAIM	BLM SERIAL NO.	BOOK/ BOOK OF MINES	PAGE
38.	Sec. 33, T15N, R9W	Sunset Fraction	A MC 73274	151	76
39.		Sunset No. 5	A MC 73273	151	71
40.		Sunset No. 12	A MC 73272	151	72
41.		Sunset No. 13	A MC 73271	151	73
42.		Sunset No. 15	A MC 73270	151	75
43.	Sec. 34, T15N, R9W	HUP #7	A MC 38869	611	752
44.		HUP #8	A MC 38870	611	753
45.		HUP #9	A MC 38871	611	754
46.		HUP #10	A MC 38872	611	755
47.		HUP #11	A MC 38873	611	756
48.		HUP #12	A MC 38874	611	757
49.		HUP #13	A MC 38875	611	758
50.		HUP #14	A MC 38876	611	759
51.		HUP #15	A MC 38877	611	760
52.		HUP #16	A MC 38878	611	761
53.		HUP #35	A MC 38879	611	780
54.		HUP #37	A MC 38880	611	782
55.		HUP #39	A MC 38881	611	784
56.		LJS 7	A MC 38882	1202	280

That between the first day of September, 1982, and the thirty-first day of August, 1983, not less than TWO HUNDRED THOUSAND DOLLARS (\$200,000.00) in labor and materials were expended in the development, improvements and maintenance of said group, not including the location work on said claims nor the payment of taxes, insurance, other than Workmen's Compensation, office expenses, or officer's salaries, but that all of the aforesaid amount was expended in the development, improvements and maintenance of and for the benefit of said claims. Such work and improvements were made by and at the expense of CYPRUS BAGDAD COPPER COMPANY, a division of CYPRUS MINES CORPORATION, for the purpose of complying with the laws of the United States pertaining to assessment of annual work and as a common benefit to the whole group, and P. K. Medhi, Allan Weatherhead, John E. Nelson, Malcolm E. Gillo, Lloyd A. Wolf, Jr., Troy Vaughn, and the undersigned Orville T. Owens, and others were among those employed by the said CYPRUS BAGDAD COPPER COMPANY, a division of CYPRUS MINES CORPORATION, and who labored upon said claims, did said work and improvements, the same being as follows, to wit: rotary drilling, diamond drilling, open pit mining, mine development and other surface related improvements of mining property; and cost of foresaid improvements being apportioned towards each of the claims within hereinabove named contiguous group of mining claims, since the forementioned work was done with the expressed intent of supplying geological, structural and mineralogical information pertinent to the improvements and benefit of all of the hereinabove named lode mining claims.

Orville T. Owens
Orville T. Owens

Subscribed and sworn to before me this 15th day of September, 1983.

Connie S. Gray
Notary Public

My Commission Expires:

My Commission Expires March 10, 1986

RECEIVED
B.L.M. AZ STATE OFFICE

OCT 12 1983

SEAL

BOOK 1569 PAGE 606

Page 2 of 2

07.45 A.M.
PHOENIX, ARIZONA

I do hereby certify that the within instrument was filed and recorded at the request of Cyprus Bagdad Copper
 on OCT 27 '82-10 25 AM o'clock book 1494 Official Records Page 211-218 Incl.
 Records of Yavapai County, Arizona. WITNESS my hand and official seal the day and year first above written.

PATSY C. JENNEY, County Recorder

By Kathleen Douglas Deputy

MICROFILMED

NOTICE OF INTENTION TO HOLD MILL SITES

The undersigned is an authorized agent to give this notice for Cyprus Bagdad Copper Company, a division of CYPRUS MINES CORPORATION, Post Office Box 245, Bagdad, Arizona 86321, owner of hereinunder named Mill Sites, located in Eureka Mining District, Yavapai County, State of Arizona.

Complying with U. S. Public Law 94-579 and rules and regulations set forth supplemental thereto (CFR Title 43, Chapter II, Part 3830, and Sub-part 3833.2-3) hereby, NOTICE OF INTENTION TO HOLD is given by the owner for hereinunder named mill sites, together with numbers of the BOOK and PAGE of recording, as appear in the office of the County Recorder, Yavapai County, State of Arizona, with respective Serial Number as assigned to each Mill Site by the Arizona State Office of the Bureau of Land Management, U. S. Department of Interior:

NO.	NAME OF MILL SITE	BOOK	PAGE	BLM SERIAL NO.
1.	Alum Creek No. 139 Mill Site	1134	456	A MC 22771 ✓
2.	Alum Creek No. 140 Mill Site	1134	457	A MC 22772 ✓
3.	Alum Creek No. 141 Mill Site	1134	458	A MC 22773 ✓
4.	Alum Creek No. 142 Mill Site	1134	459	A MC 22774 ✓
5.	Alum Creek No. 143 Mill Site	1134	460	A MC 22775 ✓
6.	Alum Creek No. 144 Mill Site	1134	461	A MC 22776 ✓
7.	Alum Creek No. 145 Mill Site	1134	462	A MC 22777 ✓
8.	Alum Creek No. 146 Mill Site	1134	463	A MC 22778 ✓
9.	Alum Creek No. 147 Mill Site	1134	464	A MC 22779 ✓
10.	Alum Creek No. 150 Mill Site	1134	467	A MC 22782 ✓
11.	Alum Creek No. 151 Mill Site	1134	468	A MC 22783 ✓
12.	Alum Creek No. 152 Mill Site	1134	469	A MC 22784 ✓
13.	Alum Creek No. 155 Mill Site	1134	472	A MC 22787 ✓
14.	Alum Creek No. 156 Mill Site	1134	473	A MC 22788 ✓
15.	Alum Creek No. 159 Mill Site	1134	476	A MC 22791 ✓
16.	Alum Creek No. 160 Mill Site	1134	477	A MC 22792 ✓
17.	Alum Creek No. 161 Mill Site	1134	478	A MC 22793 ✓
18.	Alum Creek No. 162 Mill Site	1134	479	A MC 22794 ✓
19.	Alum Creek No. 168 Mill Site	1230	863	A MC 63262 ✓
20.	Alum Creek No. 169 Mill Site	1230	865	A MC 63263 ✓
21.	Alum Creek No. 170 Mill Site	1230	867	A MC 63264 ✓
22.	Alum Creek No. 171 Mill Site	1230	869	A MC 63265 ✓
23.	Alum Creek No. 172 Mill Site	1230	871	A MC 63266 ✓
24.	Alum Creek No. 173 Mill Site	1230	873	A MC 63267 ✓
25.	Alum Creek No. 174 Mill Site	1230	875	A MC 63268 ✓
26.	Alum Creek No. 175 Mill Site	1230	877	A MC 63269 ✓

All in Section 5, Township 14 North, Range 9 West,
 Gila and Salt River Base and Meridian,

Cyprus Bagdad in the County of Yavapai, State of Arizona
 Box 245
 Bagdad, Az 86321

BOOK 1494 PAGE 211

RECEIVED
 B. L. M. AZ STATE OFFICE

NOV 10 1982

07:45 A. M.
 PHOENIX, ARIZONA

NO.	NAME OF MILL SITE	BOOK	PAGE	BLM SERIAL NO.
27.	Alum Creek No. 148 Mill Site	1134	465	A MC 22780 ✓
28.	Alum Creek No. 149 Mill Site	1134	466	A MC 22781 ✓
29.	Alum Creek No. 153 Mill Site	1134	470	A MC 22785 ✓
30.	Alum Creek No. 154 Mill Site	1134	471	A MC 22786 ✓
31.	Alum Creek No. 157 Mill Site	1134	474	A MC 22789 ✓
32.	Alum Creek No. 158 Mill Site	1134	475	A MC 22790 ✓
33.	Alum Creek No. 163 Mill Site	1134	480	A MC 22795 ✓
34.	Alum Creek No. 164 Mill Site	1134	481	A MC 22796 ✓
35.	Alum Creek No. 165 Mill Site	1134	482	A MC 22797 ✓
36.	Alum Creek No. 166 Mill Site	1134	483	A MC 22798 ✓
37.	Alum Creek No. 176 Mill Site	1230	915	A MC 63242 ✓
38.	Alum Creek No. 177 Mill Site	1230	917	A MC 63243 ✓
39.	Alum Creek No. 178 Mill Site	1230	919	A MC 63244 ✓

All in Section 8, Township 14 North, Range 9 West
Gila and Salt River Base and Meridian,
in the County of Yavapai, State of Arizona

40.	Alum Creek No. 179 Mill Site	1237	81	A MC 63220 ✓
-----	------------------------------	------	----	--------------

In Section 9, Township 14 North, Range 9 West
Gila and Salt River Base and Meridian,
in the County of Yavapai, State of Arizona

41.	Copper Creek No. 129 Mill Site	832	274	A MC 63152 ✓
42.	Copper Creek No. 138 Mill Site	832	283	A MC 63153 ✓
43.	Copper Creek No. 139 Mill Site	832	284	A MC 63154 ✓
44.	Copper Creek No. 140 Mill Site	832	285	A MC 63155 ✓
45.	Copper Creek No. 141 Mill Site	832	286	A MC 63156 ✓
46.	Copper Creek No. 154 Mill Site	832	299	A MC 63157 ✓
47.	Copper Creek No. 155 Mill Site	832	300	A MC 63158 ✓

All in Section 29, Township 15 North, Range 9 West,
Gila and Salt River Base and Meridian,
in the County of Yavapai, State of Arizona

48.	Sunset No. 1 Mill Site	830	554	A MC 73275 ✓
49.	Sunset No. 2 Mill Site	830	555	A MC 73276 ✓
50.	Sunset No. 3 Mill Site	830	556	A MC 73277 ✓
51.	Sunset No. 4 Mill Site	830	557	A MC 73278 ✓
52.	Sunset No. 5 Mill Site	830	558	A MC 73279 ✓
53.	Sunset No. 6 Mill Site	830	559	A MC 73280 ✓

All in Section 33, Township 15 North, Range 9 West,
Gila and Salt River Base and Meridian,
in the County of Yavapai, State of Arizona

54.	RS 129	1185	243	A MC 31840 ✓
55.	RS 130	1185	245	A MC 31841 ✓
56.	RS 131	1185	247	A MC 31842 ✓
57.	RS 132	1185	249	A MC 31843 ✓
58.	RS 133	1185	251	A MC 31844 ✓
59.	RS 134	1185	253	A MC 31845 ✓
60.	RS 135	1185	255	A MC 31846 ✓

RECEIVED
B. L. M. AZ STATE OFFICE

NOV 10 1982

07:45 A.M.
PHOENIX, ARIZONA

302 1494 ME 212

NO.	NAME OF MILL SITE	BOOK	PAGE	BLM SERIAL NO.
61.	RS 136	1185	257	A MC 31847✓
62.	RS 137	1185	259	A MC 31848✓
63.	RS 138	1185	261	A MC 31849
64.	RS 139	1185	263	A MC 31850
65.	RS 140	1185	265	A MC 31851✓
66.	RS 141	1185	267	A MC 31852✓
67.	RS 142	1185	269	A MC 31853
68.	RS 143	1185	271	A MC 31854✓
69.	RS 144	1185	273	A MC 31855
70.	RS 145	1185	275	A MC 31856✓
71.	RS 146	1185	277	A MC 31857✓
72.	RS 147	1185	279	A MC 31858
73.	RS 148	1185	281	A MC 31859
74.	RS 149	1185	283	A MC 31860
75.	RS 150	1185	285	A MC 31861
76.	RS 151	1185	287	A MC 31862✓
77.	RS 152	1185	289	A MC 31863
78.	RS 153	1185	291	A MC 31864
79.	RS 154	1185	293	A MC 31865
80.	RS 155	1185	295	A MC 31866
81.	RS 156	1185	297	A MC 31867
82.	RS 157	1185	299	A MC 31868✓
83.	RS 158	1185	301	A MC 31869
84.	RS 159	1185	303	A MC 31870
85.	RS 160	1185	305	A MC 31871
86.	RS 165	1185	307	A MC 31872
87.	RS 166	1185	309	A MC 31873
88.	RS 167	1185	311	A MC 31874
89.	RS 168	1185	313	A MC 31875
90.	RS 169	1185	315	A MC 31876
91.	RS 170	1185	317	A MC 31877
92.	RS 171	1185	319	A MC 31878✓
93.	RS 172	1185	321	A MC 31879
94.	RS 173	1185	323	A MC 31880
95.	RS 174	1185	325	A MC 31881
96.	RS 175	1185	327	A MC 31882
97.	RS 176	1185	329	A MC 31883
98.	RS 181	1185	331	A MC 31884
99.	RS 182	1185	333	A MC 31885
100.	RS 183	1185	335	A MC 31886
101.	RS 184	1185	337	A MC 31887
102.	RS 185	1185	339	A MC 31888
103.	RS 186	1185	341	A MC 31889
104.	RS 187	1185	343	A MC 31890
105.	RS 188	1185	345	A MC 31891
106.	RS 189	1185	347	A MC 31892
107.	RS 190	1185	349	A MC 31893
108.	RS 191	1185	351	A MC 31894
109.	RS 192	1185	353	A MC 31895
110.	RS 197	1185	355	A MC 31896
111.	RS 198	1185	357	A MC 31897
112.	RS 199	1185	359	A MC 31898
113.	RS 200	1185	361	A MC 31899
114.	RS 201	1122	12	A MC 20560✓
115.	RS 202	1122	13	A MC 20561
116.	RS 203	1122	14	A MC 20562✓
117.	RS 204	1122	15	A MC 20563
118.	RS 205	1122	16	A MC 20564✓
119.	RS 206	1122	17	A MC 20565
120.	RS 207	1122	18	A MC 20566
121.	RS 208	1122	19	A MC 20567
122.	RS 213	1185	363	A MC 31900✓
123.	RS 214	1185	365	A MC 31901✓
124.	RS 215	1185	367	A MC 31902✓
125.	RS 216	1185	369	A MC 31903✓

RECEIVED
B. L. M. AZ STATE OFFICE

NOV 10 1982

07:45 A.M.
PHOENIX, ARIZONA

BOOK 1494 PAGE 213

NO.	NAME OF MILL SITE	BOOK	PAGE	BLM SERIAL NO.
126.	RS 217	1122	20	A MC 20568✓
127.	RS 218	1122	21	A MC 20569✓
128.	RS 219	1122	22	A MC 20570✓
129.	RS 220	1122	23	A MC 20571✓
130.	RS 221	1122	24	A MC 20572✓
131.	RS 222	1122	25	A MC 20573✓
132.	RS 223	1122	26	A MC 20574✓
133.	RS 224	1122	27	A MC 20575✓
134.	RS 229	1122	28	A MC 20576✓
135.	RS 230	1122	29	A MC 20577✓
136.	RS 231	1122	30	A MC 20578✓
137.	RS 232	1122	31	A MC 20579✓
138.	RS 233	1122	32	A MC 20580✓
139.	RS 234	1122	33	A MC 20581✓
140.	RS 235	1122	34	A MC 20582
141.	RS 236	1122	35	A MC 20583
142.	RS 241	1122	36	A MC 20584
143.	RS 242	1122	37	A MC 20585✓
144.	RS 243	1122	38	A MC 20586✓
145.	RS 244	1122	39	A MC 20587✓
146.	RS 245	1122	40	A MC 20588
147.	RS 246	1122	41	A MC 20589
148.	RS 247	1122	42	A MC 20590
149.	RS 248	1122	43	A MC 20591✓

All in Section 34, Township 15 North, Range 10 West,
Gila and Salt River Base and Meridian,
in the County of Yavapai, State of Arizona

150.	RS 253	1122	44	A MC 20592✓
151.	RS 254	1122	45	A MC 20593
152.	RS 255	1122	46	A MC 20594
153.	RS 256	1122	47	A MC 20595
154.	RS 257	1122	48	A MC 20596✓
155.	RS 258	1122	49	A MC 20597✓
156.	RS 259	1122	50	A MC 20598✓
157.	RS 260	1122	51	A MC 20599✓
158.	RS 265	1122	52	A MC 20600✓
159.	RS 266	1122	53	A MC 20601✓
160.	RS 267	1122	54	A MC 20602✓
161.	RS 268	1122	55	A MC 20603✓
162.	RS 269	1122	56	A MC 20604✓
163.	RS 270	1122	57	A MC 20605✓
164.	RS 271	1122	58	A MC 20606✓
165.	RS 272	1122	59	A MC 20607✓
166.	RS 281	1122	60	A MC 20608✓
167.	RS 282	1122	61	A MC 20609✓
168.	RS 283	1122	62	A MC 20610✓
169.	RS 284	1122	63	A MC 20611✓
170.	RS 285	1122	64	A MC 20612✓
171.	RS 286	1122	65	A MC 20613✓
172.	RS 287	1122	66	A MC 20614✓
173.	RS 288	1122	67	A MC 20615✓
174.	RS 297	1122	68	A MC 20616✓
175.	RS 298	1122	69	A MC 20617✓
176.	RS 299	1122	70	A MC 20618✓
177.	RS 300	1122	71	A MC 20619✓
178.	RS 301	1122	72	A MC 20620✓
179.	RS 302	1122	73	A MC 20621✓
180.	RS 303	1122	74	A MC 20622✓
181.	RS 304	1122	75	A MC 20623✓
182.	RS 313	1122	76	A MC 20624✓
183.	RS 314	1122	77	A MC 20625✓
184.	RS 315	1122	78	A MC 20626✓

RECEIVED
B. L. M. AZ STATE OFFICE

NOV 10 1982

07:45 A M
FR. 11/10/82

NO.	NAME OF MILL SITE	BOOK	PAGE	BLM SERIAL NO.
185.	RS 316	1122	79	A MC 20627✓
186.	RS 317	1122	80	A MC 20628✓
187.	RS 318	1122	81	A MC 20629✓
188.	RS 319	1122	82	A MC 20630✓
189.	RS 320	1122	83	A MC 20631✓
190.	RS 329	1122	84	A MC 20632✓
191.	RS 330	1122	85	A MC 20633✓
192.	RS 331	1122	86	A MC 20634✓
193.	RS 332	1122	87	A MC 20635✓
194.	RS 333	1122	88	A MC 20636✓
195.	RS 334	1122	89	A MC 20637✓
196.	RS 335	1122	90	A MC 20638✓
197.	RS 336	1122	91	A MC 20639✓
198.	RS 345	1122	92	A MC 20640✓
199.	RS 346	1122	93	A MC 20641✓
200.	RS 347 Amended	1122	96	A MC 20642✓
201.	RS 348 Amended	1122	97	A MC 20643✓
202.	RS 349 Amended	1122	98	A MC 20644✓
203.	RS 350 Amended	1122	99	A MC 20645✓
204.	RS 351 Amended	1122	100	A MC 20646✓
205.	RS 352 Amended	1122	101	A MC 20647✓
206.	RS 361	1122	94	A MC 20648✓
207.	RS 362	1122	95	A MC 20649✓
208.	RS 363 Amended	1122	102	A MC 20650✓
209.	RS 364 Amended	1122	103	A MC 20651✓
210.	RS 365 Amended	1122	104	A MC 20652✓
211.	RS 366 Amended	1122	105	A MC 20653✓
212.	RS 367 Amended	1122	106	A MC 20654✓
213.	RS 368 Amended	1122	107	A MC 20655✓

All in Section 35, Township 15 North, Range 10 West,
Gila and Salt River Base and Meridian,
in the County of Yavapai, State of Arizona

214.	RS 121	1473	997	A MC 181242✓
215.	RS 122	1473	999	A MC 181243✓
216.	RS 123	1474	1	A MC 181244✓
217.	RS 124	1474	3	A MC 181245✓
218.	RS 125	1474	5	A MC 181246✓
219.	RS 126	1474	7	A MC 181247✓
220.	RS 127	1474	9	A MC 181248✓
221.	RS 128	1474	11	A MC 181249✓

All in Section 33, Township 15 North, Range 10 West,
Gila and Salt River Base and Meridian,
in the County of Yavapai, State of Arizona

222.	FCS #2 Mill Site	1271	500	A MC 94973✓
------	------------------	------	-----	-------------

In Section 1, Township 16 North, Range 10 West,
Gila and Salt River Base and Meridian,
in the County of Yavapai, State of Arizona

BOOK 1494 PAGE 215

RECEIVED
B. L. M. AZ STATE OFFICE

NOV 10 1982

07:45 A.M.
PHOENIX, ARIZONA

That hereinabove named mill sites held by owner, Cyprus Bagdad Copper Company, a division of CYPRUS MINES CORPORATION, are being exclusively used, or with expressed intent to be used, for mining and milling purposes only, to wit:

1. Mine waste dumps
2. Oxide leach dumps
3. Mill tailing pond
4. Water pumping installation

and, that hereinabove named mill sites are located in land essentially non-mineral in character.

Date: October 22, 1982

Orville T. Owens

Orville T. Owens
Cyprus Bagdad Copper Company,
a division of Cyprus Mines
Corporation

Witnessed: Connie S. Gray

BOOK 1494 PAGE 216

RECEIVED
B. L. M. #2 STATE OFFICE

NOV 10 1982

07:45 A. M.
PHOENIX, ARIZONA

I hereby certify that the within instrument was filed and recorded at the request of Cyprus Bagdad Copper C
 on OCT 27 '82-10 25 AM o'clock book 1494 Official Records Page 220-221

Records of Yavapai County, Arizona. WITNESS my hand and official seal the day and year first above written.

PATSY C. JENNEY, County Recorder

By Patricia Gonzalez Deputy

MICROFILMED



AFFIDAVIT OF LABOR PERFORMED AND IMPROVEMENTS MADE

STATE OF ARIZONA)
) SS
 COUNTY OF YAVAPAI)

Updated me

Orville T. Owens, being first duly sworn according to law, deposes and says: that he is authorized by CYPRUS MINES CORPORATION to make this affidavit for it, and the facts set forth hereinunder are known to him to be true and correct, and that he is a citizen of the United States and more than twenty-one years of age and resides in Bagdad (P. O. Box 912), County of Yavapai, State of Arizona, and that he is personally acquainted with the mining property consisting of eighty-eight (88) patented and fifty-six (56) hereinunder named unpatented lode mining claims owned by CYPRUS MINES CORPORATION, all of which are located in Eureka Mining District (G & SR), Yavapai County, State of Arizona; and that all of these claims form a contiguous group and an unbroken area, and of which group the name of unpatented mining claims, together with the number of the BOOK and the PAGE of recording appear in the office of the County Recorder of Yavapai County, State of Arizona, and Bureau of Land Management Serial Number, as follows:

NO.	LEGAL DESCRIPTION	NAME OF CLAIM	BLM SERIAL NO.	BOOK/ BOOK OF MINES	PAGE
1.	Sec. 4, T14N, R9W	Copper Toe Amended	A MC 73269	828	93
2.		Sunset Addition #1 Amended	A MC 73267	828	94
3.		Sunset Addition #2 Amended	A MC 73268	889	921
4.	Sec. 5, T14N, R9W	Blanket	A MC 73266	78	200
5.	Sec. 28, T15N, R9W	Little Jamie #1	A MC 63163	137	127
6.		Little Jamie #2	A MC 63164	137	128
7.		Little Jamie #3	A MC 63165	137	129
8.		HUP #45	A MC 63166	611	790
9.		HUP #46	A MC 63167	611	791
10.		HUP #47	A MC 63168	611	792
11.		HUP #48	A MC 63169	611	793
12.		HUP #49	A MC 63170	611	794
13.		HUP #50	A MC 63171	611	795
14.		HUP #51	A MC 63172	611	796
15.		HUP #52	A MC 63173	611	797
16.		HUP #53	A MC 63174	611	798
17.		HUP #54	A MC 63175	611	799
18.		LJS 1	A MC 63159	1230	833
19.		LJS 2	A MC 63160	1230	835
20.		LJS 3	A MC 63161	1230	837
21.		LJS 4	A MC 63162	1230	839
22.	Sec. 32, T15N, R9W	Black Mesa Gap	A MC 73265	882	722
23.	Sec. 33, T15N, R9W	HUP #32	A MC 63137	611	777
24.		HUP #34	A MC 63138	611	779
25.		HUP #36	A MC 63139	611	781
26.		HUP #38	A MC 63140	611	783
27.		HUP #55	A MC 63141	611	800
28.		HUP #56	A MC 63142	611	801
29.		HUP #57	A MC 63143	611	802
30.		HUP #58	A MC 63144	611	803
31.		HUP #59	A MC 63145	611	804
32.		HUP #60	A MC 63146	611	805

RECEIVED
 B. L. M. AZ STATE OFFICE
 NOV 10 1982
 07:45 A. M.
 PHOENIX, ARIZONA

NO.	LEGAL DESCRIPTION	NAME OF CLAIM	BLM SERIAL NO.	BOOK/ BOOK OF MINES	PAGE
33.	Sec. 33, T15N, R9W	LJS 5	A MC 63147✓	1230	841
34.		LJS 6	A MC 63148✓	1230	843
35.		LJS 8	A MC 63149✓	1230	845
36.		LJS 9	A MC 63150✓	1230	847
37.		LJS 10	A MC 63151✓	1230	849
38.		Sunset Fraction	A MC 73274✓	151	76
39.		Sunset No. 5	A MC 73273✓	151	71
40.		Sunset No. 12	A MC 73272✓	151	72
41.		Sunset No. 13	A MC 73271✓	151	73
42.		Sunset No. 15	A MC 73270✓	151	75
43.	Sec. 34, T15N, R9W	HUP #7	A MC 38869✓	611	752
44.		HUP #8	A MC 38870✓	611	753
45.		HUP #9	A MC 38871✓	611	754
46.		HUP #10	A MC 38872✓	611	755
47.		HUP #11	A MC 38873✓	611	756
48.		HUP #12	A MC 38874✓	611	757
49.		HUP #13	A MC 38875✓	611	758
50.		HUP #14	A MC 38876✓	611	759
51.		HUP #15	A MC 38877✓	611	760
52.		HUP #16	A MC 38878✓	611	761
53.		HUP #35	A MC 38879✓	611	780
54.		HUP #37	A MC 38880✓	611	782
55.		HUP #39	A MC 38881✓	611	784
56.		LJS 7	A MC 38882✓	1202	280

That between the first day of September, 1981, and the thirty-first day of August, 1982, not less than TWO HUNDRED THOUSAND DOLLARS (\$200,000.00) in labor and materials were expended in the development, improvements and maintenance of said group, not including the location work on said claims nor the payment of taxes, insurance, other than Workmen's Compensation, office expenses, or officer's salaries, but that all of the aforesaid amount was expended in the development, improvements and maintenance of and for the benefit of said claims. Such work and improvements were made by and at the expense of CYPRUS BAGDAD COPPER COMPANY, a division of CYPRUS MINES CORPORATION, for the purpose of complying with the laws of the United States pertaining to assessment of annual work and as a common benefit to the whole group, and P. K. Medhi, Allan Weatherhead, John E. Nelson, Malcolm E. Gillo, Lloyd A. Wolf, Jr., Troy Vaughn, and the undersigned Orville T. Owens, and others were among those employed by the said CYPRUS BAGDAD COPPER COMPANY, a division of CYPRUS MINES CORPORATION, and who labored upon said claims, did said work and improvements, the same being as follows, to wit: rotary drilling, diamond drilling, open pit mining, mine development and other surface related improvements of mining property; and cost of foresaid improvements being apportioned towards each of the claims within hereinabove named contiguous group of mining claims, since the forementioned work was done with the expressed intent of supplying geological, structural and mineralogical information pertinent to the improvements and benefit of all of the hereinabove named lode mining claims.

Orville T. Owens
Orville T. Owens

Subscribed and sworn to before me this 2nd day of October, 1982

RECEIVED
B. L. M. AZ STATE OFFICE

NOV 10 1982 **SEAL**

07:45 A. M.
PHOENIX, ARIZONA

Commie S. Gray
Notary Public

BOOK 1494 PAGE 221

63137 62882

STATE OF ARIZONA, County of Yavapai—ss 30557

I do hereby certify that the within instrument was filed and recorded at the request of Cyprus Bagdad Copper Co. on OCT 27 '82-10 25 AM o'clock book 1494 Official Records Page 222-227 incl.

Records of Yavapai County, Arizona. WITNESS my hand and official seal the day and year first above written.

PATSY C. JENNEY, County Recorder By [Signature]



MICROFILMED

AFFIDAVIT OF LABOR PERFORMED AND IMPROVEMENTS MADE

STATE OF ARIZONA)) SS COUNTY OF YAVAPAI)

Orville T. Owens, being first duly sworn according to law, deposes and says: that he is authorized by CYPRUS MINES CORPORATION to make this affidavit for it, and the facts set forth hereinunder are known to him to be true and correct, and that he is a citizen of the United States and more than twenty-one years of age and resides in Bagdad (P. O. Box 912), County of Yavapai, State of Arizona and that he is personally acquainted with the hereinunder named mining property consisting of two hundred and eighty-five (285) unpatented lode mining claims owned by Cyprus Bagdad Copper Company, a division of CYPRUS MINES CORPORATION, all of which claims are located in Township 14-15 North, Range 9-10 West (G & SR), Eureka Mining District, Yavapai County, State of Arizona; and that all of these claims form a contiguous group and an unbroken area, and of which group the name of unpatented mining claims, together with the number of the BOOK and the PAGE of recording appear in the office of the County Recorder of Yavapai County, State of Arizona, and Bureau of Land Management Serial Number, as follows:

Table with 6 columns: NO., LEGAL DESCRIPTION, NAME OF CLAIM, BLM SERIAL NO., BOOK/BOOK OF MINES, PAGE. Lists 33 items with checkmarks in the BLM SERIAL NO. column.

RECEIVED B.L.M. AZ STATE OFFICE

NOV 10 1982 07:45 A.M. PHOENIX, ARIZONA

BOOK 1494 PAGE 222

NO.	LEGAL DESCRIPTION	NAME OF CLAIM	BLM SERIAL NO.	BOOK/ BOOK OF MINES	PAGE
34.	Sec. 6, T14N, R9W	Geo #33A	A MC 38817✓	639	617
35.		Geo #34A	A MC 38818✓	639	618
36.		Geo #35	A MC 38819✓	476	254
37.		Geo #36	A MC 38820✓	476	255
38.		Geo #37	A MC 38821✓	476	256
39.		Geo #38	A MC 38822✓	476	257
40.		Geo #39	A MC 38823✓	476	258
41.		Geo #40	A MC 38824✓	476	259
42.	Sec. 7, T14N, R9W	Geo #19	A MC 38803✓	476	238
43.		Geo #20	A MC 38804✓	476	239
44.		Geo #21	A MC 38805✓	476	240
45.		Geo #22	A MC 38806✓	476	241
46.		Geo #41	A MC 38825✓	476	260
47.		Geo #42A	A MC 38826✓	639	619
48.		Geo #43	A MC 38827✓	476	262
49.		Geo #44	A MC 38828✓	476	263
50.	Sec. 8, T14N, R9W	Geo #93	A MC 63245✓	554	915
51.		Geo #94	A MC 63246✓	554	916
52.		Geo #98 Amended	A MC 63247✓	1051	338
53.		CY-1 Amended	A MC 63236✓	1230	903
54.		CY-2 Amended	A MC 63237✓	1230	905
55.		CY-6	A MC 63249✓	905	230
56.		CY-7	A MC 63250✓	905	231
57.		CY-8	A MC 63251✓	905	232
58.		CY-9	A MC 63252✓	905	233
59.		CY-10	A MC 63253✓	905	234
60.		CY-11	A MC 63254✓	905	235
61.		CY-12	A MC 63255✓	905	236
62.		CY-26	A MC 63240✓	1230	907
63.		CY-27	A MC 63239✓	1230	909
64.		CY-28	A MC 63238✓	1230	911
65.		RJ 25 Amended	A MC 63241✓	1230	913
66.		JLM 7	A MC 63224✓	1230	879
67.		JLM 8	A MC 63225✓	1230	881
68.		JLM 9	A MC 63226✓	1230	883
69.		JLM 10	A MC 63227✓	1230	885
70.	JLM 11	A MC 63228✓	1230	887	
71.	JLM 12	A MC 63229✓	1230	889	
72.	JLM 13	A MC 63230✓	1230	891	
73.	JLM 14	A MC 63231✓	1230	893	
74.	JLM 15	A MC 63232✓	1230	895	
75.	JLM 16	A MC 63233✓	1230	897	
76.	JLM 17	A MC 63234✓	1230	899	
77.	JLM 18	A MC 63235✓	1230	901	
78.	Dakota #23	A MC 63248✓	445	268	
79.	Sec. 9, T14N, R9W	RJ 23	A MC 19377✓	1110	702
80.		Moon #2	A MC 63221✓	105	137
81.		Dakota #25	A MC 63222✓	445	270
82.		Dakota #26	A MC 63223✓	445	271
83.		RJ #2	A MC 19356✓	1110	681
84.		RJ #3	A MC 19357✓	1110	682
85.		RJ #6	A MC 19360✓	1110	685
86.		RJ #7	A MC 19361✓	1110	686
87.		RJ #10	A MC 19364✓	1110	689
88.		RJ #11	A MC 19365✓	1110	690
89.		RJ #14	A MC 19368✓	1110	693
90.		RJ #15	A MC 19369✓	1110	694
91.		RJ #17	A MC 19371✓	1110	696
92.		RJ #18	A MC 19372✓	1110	697
93.		RJ #19	A MC 19373✓	1110	698
94.		RJ #20	A MC 19374✓	1110	699
95.		RJ #21	A MC 19375✓	1110	700
96.		RJ #22	A MC 19376✓	1110	701

RECEIVED
B. L. M. AZ STATE OFFICE

NOV 10 1982

07:45 A.M.
PHOENIX, ARIZONA

NO.	LEGAL DESCRIPTION	NAME OF CLAIM	BLM SERIAL NO.	BOOK/ BOOK OF MINES	PAGE
97.	Sec. 9, T14N, R9W	OTO 1	A MC 63214 ✓	1237	69
98.		OTO 2	A MC 63215 ✓	1237	71
99.		OTO 3	A MC 63216 ✓	1237	73
100.		RJ 24A	A MC 63218 ✓	1237	77
101.		RJ 16A	A MC 63217 ✓	1237	75
102.		Moon No. 1 Amended	A MC 63219 ✓	1237	79
103.	Sec. 10, T14N, R9W	Raindrop No. 2	A MC 63213 ✓	88	133
104.		Moon	MS-39816-3212	105	135
105.		RJ #1	A MC 19355 ✓	1110	680
106.		RJ #4	A MC 19358 ✓	1110	683
107.		RJ #5	A MC 19359 ✓	1110	684
108.		RJ #8	A MC 19362 ✓	1110	687
109.		RJ #9	A MC 19363 ✓	1110	688
110.		RJ #12	A MC 19366 ✓	1110	691
111.		RJ #13	A MC 19367 ✓	1110	692
112.	Sec. 1, T14N, R10W	Geo #76	A MC 38849 ✓	536	303
113.		Geo #77	A MC 38850 ✓	536	304
114.		Geo #78	A MC 38851 ✓	536	305
115.		Geo #79	A MC 38852 ✓	536	306
116.		Geo #80	A MC 38853 ✓	536	307
117.		Geo #81	A MC 38854 ✓	536	308
118.		Geo #82	A MC 38855 ✓	536	309
119.		Geo #83	A MC 38856 ✓	536	310
120.		Geo #84	A MC 38857 ✓	536	311
121.		Geo #31A	A MC 38815 ✓	639	615
122.		Deer #12	A MC 38699 ✓	580	884
123.		Deer #13	A MC 38700 ✓	580	885
124.		Deer #14	A MC 38701 ✓	580	886
125.		Deer #15	A MC 38702 ✓	580	887
126.		Deer #16	A MC 38703 ✓	580	888
127.		Deer #17	A MC 38704 ✓	580	889
128.		Deer #18	A MC 38705 ✓	580	890
129.		Deer #19	A MC 38706 ✓	580	891
130.		Deer #20	A MC 38707 ✓	580	892
131.		Deer #66	A MC 38752 ✓	913	475
132.		Deer #67	A MC 38753 ✓	913	476
133.		Deer #68	A MC 38754 ✓	913	477
134.		Deer #69	A MC 38755 ✓	913	478
135.		Deer #70	A MC 38756 ✓	913	479
136.		Deer #71	A MC 38757 ✓	913	480
137.		Deer #72	A MC 38758 ✓	913	481
138.		Deer #73	A MC 38759 ✓	913	482
139.		Deer #74	A MC 38760 ✓	913	483
140.		Deer #75	A MC 38761 ✓	913	484
141.		Deer #76	A MC 38762 ✓	913	485
142.		Deer #77	A MC 38763 ✓	913	486
143.	Sec. 11, T14N, R10W	Boss #1	A MC 38771 ✓	957	687
144.		Boss #2	A MC 38772 ✓	957	688
145.		Boss #3	A MC 38773 ✓	957	689
146.		Boss #4	A MC 38774 ✓	957	690
147.		Boss #5	A MC 38775 ✓	957	691
148.		Boss #6	A MC 38776 ✓	957	692
149.		Boss #7	A MC 38777 ✓	957	693
150.		Boss #8	A MC 38778 ✓	957	694
151.		Boss #9	A MC 38779 ✓	957	695
152.		Boss #10	A MC 38780 ✓	972	387
153.		Boss #11	A MC 38781 ✓	972	388
154.		Boss #12	A MC 38782 ✓	972	389
155.		Boss #13	A MC 38783 ✓	972	390
156.		Boss #14	A MC 38784 ✓	972	391
157.		Deer #48	A MC 38735 ✓	669	989
158.		Deer #49	A MC 38736 ✓	669	990

RECEIVED
B.L.M. AZ STATE OFFICE

NOV 10 1982

07:45 A.M
PHOENIX, ARIZONA

BOOK 1494 PAGE 224

NO.	LEGAL DESCRIPTION	NAME OF CLAIM	BLM SERIAL NO.	BOOK/ BOOK OF MINES	PAGE
159.	Sec. 12, T14N, R10W	Geo #85	A MC 38858✓	536	312
160.		Geo #86	A MC 38859✓	536	313
161.		Deer #1	A MC 38688✓	580	728
162.		Deer #2	A MC 38689✓	580	729
163.		Deer #3	A MC 38690✓	580	730
164.		Deer #4	A MC 38691✓	580	731
165.		Deer #5	A MC 38692✓	580	732
166.		Deer #6	A MC 38693✓	580	733
167.		Deer No. 7A	A MC 38694✓	1202	282
168.		Deer No. 8A	A MC 38695✓	1202	284
169.		Deer #9	A MC 38696✓	580	881
170.		Deer #10	A MC 38697✓	580	882
171.		Deer #11	A MC 38698✓	580	883
172.		Deer #21	A MC 38708✓	669	962
173.		Deer #22	A MC 38709✓	669	963
174.		Deer #23	A MC 38710✓	669	964
175.		Deer #24	A MC 38711✓	669	965
176.		Deer #25	A MC 38712✓	669	966
177.		Deer #26	A MC 38713✓	669	967
178.		Deer #27	A MC 38714✓	669	968
179.		Deer #30	A MC 38717✓	669	971
180.		Deer #31	A MC 38718✓	669	972
181.		Deer #32	A MC 38719✓	669	973
182.		Deer #33	A MC 38720✓	669	974
183.		Deer #38	A MC 38725✓	669	979
184.		Deer #39	A MC 38726✓	669	980
185.		Deer #40	A MC 38727✓	669	981
186.		Deer #41	A MC 38728✓	669	982
187.		Deer #78	A MC 38764✓	938	471
188.		Deer #79	A MC 38765✓	938	472
189.		Deer #80	A MC 38766✓	938	473
190.		Deer #81	A MC 38767✓	938	474
191.		Deer #82	A MC 38768✓	938	475
192.		Deer #83	A MC 38769✓	938	476
193.		Deer #84	A MC 38770✓	938	477
194.	Sec. 13, T14N, R10W	Deer #28	A MC 38715✓	669	969
195.		Deer #29	A MC 38716✓	669	970
196.		Deer #34	A MC 38721✓	669	975
197.		Deer #35	A MC 38722✓	669	976
198.		Deer #36	A MC 38723✓	669	977
199.		Deer #37	A MC 38724✓	669	978
200.		Deer #42	A MC 38729✓	669	983
201.		Deer #43	A MC 38730✓	669	984
202.		Deer #44	A MC 38731✓	669	985
203.		Deer #45	A MC 38732✓	669	986
204.		Deer #46	A MC 38733✓	669	987
205.		Deer #47	A MC 38734✓	669	988
206.		Deer #53	A MC 38740✓	695	390
207.	Sec. 14, T14N, R10W	Deer #50	A MC 38737✓	669	991
208.		Deer #51	A MC 38738✓	669	992
209.		Deer #52	A MC 38739✓	669	993
210.		Deer #54	A MC 38741✓	669	995
211.		Deer #55	A MC 38742✓	669	996
212.		Deer #56	A MC 38743✓	669	997
213.		Deer #57	A MC 38744✓	669	998
214.		Deer #58	A MC 38745✓	669	999
215.		Deer #59	A MC 38746✓	670	1
216.		Deer #60	A MC 38747✓	695	391
217.		Deer #61	A MC 38748✓	670	3
218.		Deer #62	A MC 38749✓	670	4
219.		Deer #63	A MC 38750✓	670	5
220.		Deer #64	A MC 38751✓	670	6
221.		ISO No. 1	A MC 63196✓	563	346

RECEIVED
B. L. M. AZ STATE OFFICE

NOV 10 1982

07:45 A.M
PHOENIX, ARIZONA

BOOK 1494 PAGE 225

NO.	LEGAL DESCRIPTION	NAME OF CLAIM	BLM SERIAL NO.	BOOK/ BOOK OF MINES	PAGE
222.	Sec. 14, T14N, R10W	Copper Ridge No. 1	A MC 63187✓	358	206
223.		Copper Ridge No. 4	A MC 63190✓	358	209
224.		Red Mnt. Cu #1	A MC 63178✓	358	215
225.		Red Mnt. Cu #2	A MC 63179✓	358	216
226.		Red Mnt. Cu #3	A MC 63180✓	358	217
227.		Red Mnt. Cu #4	A MC 63181✓	358	218
228.		Red Mnt. Cu #5	A MC 63182✓	358	219
229.		Red Mnt. Cu #6	A MC 63183✓	358	220
230.		Red Mnt. Cu #9	A MC 63186✓	358	223
231.		Octaroon	A MC 63176✓	144	367
232.		Octaroon No. 1	A MC 63177✓	144	368
233.	Sec. 15, T14N, R10W	ISO No. 2	A MC 63197✓	563	347
234.		ISO No. 3	A MC 63198✓	563	348
235.		ISO No. 4	A MC 63199✓	563	349
236.		ISO No. 5	A MC 63200✓	563	350
237.		ISO No. 6	A MC 63201✓	563	351
238.		ISO No. 13	A MC 63208✓	563	358
239.		ISO No. 15	A MC 63210✓	568	502
240.		ISO No. 16	A MC 63211✓	568	503
241.		Copper Ridge No. 2	A MC 63188✓	358	207
242.		Copper Ridge No. 3	A MC 63189✓	358	208
243.		Copper Ridge No. 5	A MC 63191✓	358	210
244.	Sec. 22, T14N, R10W	Copper Ridge No. 6	A MC 63192✓	358	211
245.		Copper Ridge No. 7	A MC 63193✓	358	212
246.		Copper Ridge No. 8	A MC 63194✓	358	213
247.		Copper Ridge No. 9	A MC 63195✓	358	214
248.		ISO No. 10	A MC 63205✓	563	355
249.		ISO No. 11	A MC 63206✓	563	356
250.		ISO No. 12	A MC 63207✓	563	357
251.		ISO No. 14	A MC 63209✓	563	359
252.	Sec. 23, T14N, R10W	Red Mnt. Cu #7	A MC 63184✓	358	211
253.		Red Mnt. Cu #8	A MC 63185✓	358	222
254.		ISO No. 7	A MC 63202✓	563	352
255.		ISO No. 8	A MC 63203✓	563	353
256.		ISO No. 9	A MC 63204✓	563	354
257.	Sec. 30, T15N, R9W	Geo. 105	A MC 38861✓	754	58
258.		PKM 1	A MC 38862✓	1202	254
259.		PKM 2	A MC 38863✓	1202	256
260.		PKM 3	A MC 38864✓	1202	258
261.		PKM 4	A MC 38865✓	1202	260
262.	Sec. 31, T15N, R9W	Geo #51	A MC 38829✓	536	278
263.		Geo #52	A MC 38830✓	536	279
264.		Geo #53	A MC 38831✓	536	280
265.		Geo #54	A MC 38832✓	536	281
266.		Geo #55	A MC 38833✓	536	282
267.		Geo #56	A MC 38834✓	536	283
268.		Geo #57	A MC 38835✓	536	284
269.		Geo #58	A MC 38836✓	536	285
270.		Geo #59	A MC 38837✓	536	286
271.		Geo #60	A MC 38838✓	536	287
272.		Geo #61	A MC 38839✓	536	288
273.		Geo #62	A MC 38840✓	536	289
274.		Geo #63	A MC 38841✓	536	290
275.		Geo #64	A MC 38842✓	536	291
276.		Geo #65	A MC 38843✓	536	292
277.		Geo #66	A MC 38844✓	536	293
278.		Geo #67	A MC 38845✓	536	294
279.		Geo #68	A MC 38846✓	536	295
280.		Geo #69	A MC 38847✓	536	296
281.		Geo #70	A MC 38848✓	536	297
282.		Geo #103	A MC 38860✓	754	60

RECEIVED
B. L. M. AZ STATE OFFICE

NOV 10 1982

07:45 A. M.
PHOENIX, ARIZONA

BOOK 1494 PAGE 226

NO.	LEGAL DESCRIPTION	NAME OF CLAIM	BLM SERIAL NO.	BOOK/ BOOK OF MINES	PAGE
283.	Sec. 31, T15N, R9W	PKM 5	A MC 38866 ✓	1202	262
284.		PKM 6	A MC 38867 ✓	1202	264
285.		PKM 7	A MC 38868 ✓	1202	266

That between the first day of September, 1981, and the thirty-first day of August, 1982, not less than twenty-eight thousand five hundred dollars (\$28,500.00) in labor and materials were expended in the development, improvements and maintenance of said group, not including the location work on said claims nor the payment of taxes, insurance, other than Workmen's Compensation, office expenses, or officers' salaries, but that all of the aforesaid amount was expended in the development, improvements and maintenance of and for the benefit of said claims. Such work and improvements were made by and at the expense of CYPRUS BAGDAD COPPER COMPANY, a division of CYPRUS MINES CORPORATION, for the purpose of complying with the laws of the United States pertaining to assessment of annual work and as a common benefit to the whole group, and P. K. Medhi, Allan Weatherhead, John E. Nelson, Malcolm E. Gillo, Lloyd A. Wolf, Jr., Troy Vaughn, and the undersigned Orville T. Owens, and others were among those employed by the said CYPRUS BAGDAD COPPER COMPANY, a division of CYPRUS MINES CORPORATION, and who labored upon said claims, did said work and improvements, the cost of which said improvements and work exceeded forty thousand dollars (\$40,000.00), the same being as follows, to wit: diamond drilling and other surface related improvements of mining property; and cost of foresaid improvements being apportioned towards each of the claims within hereinabove named contiguous group of mining claims, since the forementioned work was done with the expressed intent of supplying geological, structural and mineralogical information pertinent to the improvements and benefit of all of the hereinabove named lode mining claims.

Orville T. Owens
Orville T. Owens

Subscribed and sworn to before me this 22nd day of October, 1982.

SEAL

Connie S. Gray
Notary Public

My Commission Expires:

BOOK 1494 PAGE 227

My Commission Expires March 10, 1986

RECEIVED
B. L. M. AZ STATE OFFICE

NOV 10 1982


07:45 A M
PHOENIX, ARIZONA

I do hereby certify that the within instrument was filed and recorded at the request of Cyprus Bagdad Copper Co
 on NOV 23 '81 - 10 10 AM o'clock 1425 book 997-998 Official Records Page
 Records of Yavapai County, Arizona. WITNESS my hand and official seal the day and year first above written.

INDEXED

MICROFILMED

PATSY C. JENNEY, County Recorder
 By [Signature]



AFFIDAVIT OF LABOR PERFORMED AND IMPROVEMENTS MADE

3-


STATE OF ARIZONA)
) SS
 COUNTY OF YAVAPAI)

Lloyd A. Wolf, Jr., being first duly sworn according to law, deposes and says: that he is authorized by CYPRUS MINES CORPORATION to make this affidavit for it, and the facts set forth hereinunder are known to him to be true and correct, and that he is a citizen of the United States and more than twenty-one years of age and resides in Bagdad (P. O. Box 1172), County of Yavapai, State of Arizona, and that he is personally acquainted with the mining property consisting of eighty-eight (88) patented and fifty-six (56) hereinunder named unpatented lode mining claims owned by CYPRUS MINES CORPORATION, all of which are located in Eureka Mining District (G & SR), Yavapai County, State of Arizona; and that all of these claims form a contiguous group and an unbroken area, and of which group the name of unpatented mining claims, together with the number of the BOOK and the PAGE of recording appear in the office of the County Recorder of Yavapai County, State of Arizona, and Bureau of Land Management Serial Number, as follows:


NO.	LEGAL DESCRIPTION	NAME OF CLAIM	BLM SERIAL NO.	BOOK/ BOOK OF MINES	PAGE
1.	Sec. 4, T14N, R9W	Copper Toe Amended	A MC 73269	828	93
2.		Sunset Addition #1 Amended	A MC 73267	828	94
3.		Sunset Addition No. 2 Amended	A MC 73268	889	921
4.	Sec. 5, T14N, R9W	Blanket	A MC 73266	78	200
5.	Sec. 28, T15N, R9W	Little Jamie #1	A MC 63163	137	127
6.		Little Jamie #2	A MC 63164	137	128
7.		Little Jamie #3	A MC 63165	137	129
8.		HUP #45	A MC 63166	611	790
9.		HUP #46	A MC 63167	611	791
10.		HUP #47	A MC 63168	611	792
11.		HUP #48	A MC 63169	611	793
12.		HUP #49	A MC 63170	611	794
13.		HUP #50	A MC 63171	611	795
14.		HUP #51	A MC 63172	611	796
15.		HUP #52	A MC 63173	611	797
16.		HUP #53	A MC 63174	611	798
17.		HUP #54	A MC 63175	611	799
18.		LJS 1	A MC 63159	1230	833
19.		LJS 2	A MC 63160	1230	835
20.		LJS 3	A MC 63161	1230	837
21.		LJS 4	A MC 63162	1230	839
22.	Sec. 32, T15N, R9W	Black Mesa Gap	A MC 73265	882	722
23.	Sec. 33, T15N, R9W	HUP #32	A MC 63137	611	777
24.		HUP #34	A MC 63138	611	779
25.		HUP #36	A MC 63139	611	781
26.		HUP #38	A MC 63140	611	783
27.		HUP #55	A MC 63141	611	800
28.		HUP #56	A MC 63142	611	801
29.		HUP #57	A MC 63143	611	802
30.		HUP #58	A MC 63144	611	803
31.		HUP #59	A MC 63145	611	804
32.		HUP #60	A MC 63146	611	805

NO.	LEGAL DESCRIPTION	NAME OF CLAIM	BLM SERIAL NO.	BOOK/ BOOK OF MINES	PAGE	
33.	Sec. 33, T15N, R9W	LJS 5	A MC 63147	1230	841	
34.		LJS 6	A MC 63148	1230	843	
35.		LJS 8	A MC 63149	1230	845	
36.		LJS 9	A MC 63150	1230	847	
37.		LJS 10	A MC 63151	1230	849	
38.		Sunset Fraction	A MC 73274	151	76	
39.		Sunset No. 5	A MC 73273	151	71	
40.		Sunset No. 12	A MC 73272	151	72	
41.		Sunset No. 13	A MC 73271	151	73	
42.		Sunset No. 15	A MC 73270	151	75	
43.		Sec. 34, T15N, R9W	HUP #7	A MC 38869	611	752
44.			HUP #8	A MC 38870	611	753
45.	HUP #9		A MC 38871	611	754	
46.	HUP #10		A MC 38872	611	755	
47.	HUP #11		A MC 38873	611	756	
48.	HUP #12		A MC 38874	611	757	
49.	HUP #13		A MC 38875	611	758	
50.	HUP #14		A MC 38876	611	759	
51.	HUP #15		A MC 38877	611	760	
52.	HUP #16		A MC 38878	611	761	
53.	HUP #35		A MC 38879	611	780	
54.	HUP #37		A MC 38880	611	782	
55.	HUP #39		A MC 38881	611	784	
56.	LJS 7		A MC 38882	1202	280	

That between the first day of September, 1980, and the thirty-first day of August, 1981, not less than TWO HUNDRED THOUSAND DOLLARS (\$200,000.00) in labor and materials were expended in the development, improvements and maintenance of said group, not including the location work on said claims nor the payment of taxes, insurance, other than Workmen's Compensation, office expenses, or officers' salaries, but that all of the aforesaid amount was expended in the development, improvements and maintenance of and for the benefit of said claims. Such work and improvements were made by and at the expense of CYPRUS BAGDAD COPPER COMPANY, a division of CYPRUS MINES CORPORATION, for the purpose of complying with the laws of the United States pertaining to assessment of annual work and as a common benefit to the whole group, and P. K. Medhi, Allan Weatherhead, John E. Nelson, Malcolm E. Gillo, Orville T. Owens, Troy Vaughn, H. W. Smith, and the undersigned Lloyd A. Wolf, Jr., and others were among those employed by the said CYPRUS BAGDAD COPPER COMPANY, a division of CYPRUS MINES CORPORATION, and who labored upon said claims, did said work and improvements, the same being as follows, to wit: rotary drilling, diamond drilling, open pit mining, mine development and other surface related improvements of mining property; and cost of fore-said improvements being apportioned towards each of the claims within hereinabove named contiguous group of mining claims, since the forementioned work was done with the expressed intent of supplying geological, structural and mineralogical information pertinent to the improvements and benefit of all of the hereinabove named lode mining claims.


 ARIZONA STATE OFFICE
 BU. LAND MANAGEMENT
 Lloyd A. Wolf, Jr. DEC 10 1981

Subscribed and sworn to before me this 18th day of November, 1981.

7:45 A.M.
 PHOENIX, ARIZONA

 Notary Public

My Commission Expires:

My Commission Expires Jan. 2, 1984



file 63137

Amoco Minerals Exploration

7200 South Alton Way
P.O. Box 3986
Englewood, Colorado 80155

November 13, 1981

Mr. John Nelson
Cyprus Bagdad Copper Company
Bagdad, Arizona 86321

*Updated
CP*

Dear John:

During the month of July and August, 1981 an electromagnetic survey was performed on Cyprus claims surrounding the Bruce Mine and Copper King Mine near Bagdad, Arizona. The survey consisted of approximately 15 line miles of time domain electromagnetic survey using the Geonics EM-37. The survey was contracted from Geoterrix Ltd. of Lakewood, Colorado. Costs applicable to the Cyprus claims total \$39,260.00. A list of the claims covered by the survey is attached.

Results indicate 8 conductive zones, 2 of which are scheduled for test drilling in late 1981. The other 6 require further study by our staff geophysicist before a final decision to test drill is made.

If I can be of any further assistance please feel free to call me.

Sincerely,

*Dean A. Douglas
(CSM)*

Dean A. Douglas
Project Geologist

DAD/jrg

Enclosure

BOOK 1425 PAGE 1001

ARIZONA STATE OFFICE
BU. LAND MANAGEMENT
DEC 10 1981
7:45 A.M.
TUCSON, ARIZONA

file 63137

STATE OF ARIZONA, County of Yavapai ss 4-95

I do hereby certify that the within instrument was filed and recorded at the request of Cyprus Bagdad Copper Co. on NOV 23 '81 - 10 10 AM o'clock book 1425 Official Records Page 991-996


Records of Yavapai County, Arizona. WITNESS my hand and official seal the day and year first above written.

INDEXED

MICROFILMED

PATSY C. JENNEY, County Recorder By J. S. Miller

19355-19369 et als



AFFIDAVIT OF LABOR PERFORMED AND IMPROVEMENTS MADE

STATE OF ARIZONA))SS COUNTY OF YAVAPAI)

Lloyd A. Wolf, Jr., being first duly sworn according to law, deposes and says: that he is authorized by CYPRUS MINES CORPORATION to make this affidavit for it, and the facts set forth hereinunder are known to him to be true and correct, and that he is a citizen of the United States and more than twenty-one years of age and resides in Bagdad (P. O. Box 1172), County of Yavapai, State of Arizona and that he is personally acquainted with the hereinunder named mining property consisting of two hundred and eighty-five (285) unpatented lode mining claims owned by Cyprus Bagdad Copper Company, a division of CYPRUS MINES CORPORATION, all of which claims are located in Township 14-15 North, Range 9-10 West (G & SR), Eureka Mining District, Yavapai County, State of Arizona; and that all of these claims form a contiguous group and an unbroken area, and of which group the name of unpatented mining claims, together with the number of the BOOK and the PAGE of recording appear in the office of the County Recorder of Yavapai County, State of Arizona, and Bureau of Land Management Serial Number, as follows:

Table with 6 columns: NO., LEGAL DESCRIPTION, NAME OF CLAIM, BLM SERIAL NO., BOOK/BOOK OF MINES, PAGE. Lists 33 items of mining claims.

BOOK 1425 PAGE 991

7:45 A.M. PHOENIX, ARIZONA

NO.	LEGAL DESCRIPTION	NAME OF CLAIM	BLM		BOOK/	PAGE
			SERIAL NO.	MINES	BOOK OF	
34.	Sec. 6, T14N, R9W	Geo #33A	A MC	38817	639	617
35.		Geo #34A	A MC	38818	639	618
36.		Geo #35	A MC	38819	476	254
37.		Geo #36	A MC	38820	476	255
38.		Geo #37	A MC	38821	476	256
39.		Geo #38	A MC	38822	476	257
40.		Geo #39	A MC	38823	476	258
41.		Geo #40	A MC	38824	476	259
42.	Sec. 7, T14N, R9W	Geo #19	A MC	38803	476	238
43.		Geo #20	A MC	38804	476	239
44.		Geo #21	A MC	38805	476	240
45.		Geo #22	A MC	38806	476	241
46.		Geo #41	A MC	38825	476	260
47.		Geo #42A	A MC	38826	639	619
48.		Geo #43	A MC	38827	476	262
49.			Geo #44	A MC	38828	476
50.	Sec. 8, T14N, R9W	Geo #93	A MC	36245	554	915
51.		Geo #94	A MC	63246	554	916
52.		Geo #98 Amended	A MC	63247	1051	338
53.		CY-1 Amended	A MC	63236	1230	903
54.		CY-2 Amended	A MC	63237	1230	905
55.		CY-6	A MC	63249	905	230
56.		CY-7	A MC	63250	905	231
57.		CY-8	A MC	63251	905	232
58.		CY-9	A MC	63252	905	233
59.		CY-10	A MC	63253	905	234
60.		CY-11	A MC	63254	905	235
61.		CY-12	A MC	63255	905	236
62.		CY-26	A MC	63240	1230	907
63.		CY-27	A MC	63239	1230	909
64.		CY-28	A MC	63238	1230	911
65.		RJ 25 Amended	A MC	63241	1230	913
66.		JLM 7	A MC	63224	1230	879
67.		JLM 8	A MC	63225	1230	881
68.		JLM 9	A MC	63226	1230	883
69.		JLM 10	A MC	63227	1230	885
70.		JLM 11	A MC	63228	1230	887
71.		JLM 12	A MC	63229	1230	889
72.		JLM 13	A MC	63230	1230	891
73.		JLM 14	A MC	63231	1230	893
74.		JLM 15	A MC	63232	1230	895
75.		JLM 16	A MC	63233	1230	897
76.		JLM 17	A MC	63234	1230	899
77.		JLM 18	A MC	63235	1230	901
78.	Dakota #23	A MC	63248	445	268	
79.	Sec. 9, T14N, R9W	RJ 23	A MC	19377	1110	702
80.		Moon #2	A MC	63221	105	137
81.		Dakota #25	A MC	63222	445	270
82.		Dakota #26	A MC	63223	445	271
83.		RJ #2	A MC	19356	1110	681
84.		RJ #3	A MC	19357	1110	682
85.		RJ #6	A MC	19360	1110	685
86.		RJ #7	A MC	19361	1110	686
87.		RJ #10	A MC	19364	1110	689
88.		RJ #11	A MC	19365	1110	690
89.		RJ #14	A MC	19368	1110	693
90.		RJ #15	A MC	19369	1110	694
91.		RJ #17	A MC	19371	1110	696
92.		RJ #18	A MC	19372	1110	697
93.		RJ #19	A MC	19373	1110	698
94.		RJ #20	A MC	19374	1110	699
95.		RJ #21	A MC	19375	1110	700
96.		RJ #22	A MC	19376	1110	701

ARIZONA STATE DEPARTMENT OF MINES AND GEOLOGY
 BU. 1110
 DEC 10 1987

NO.	LEGAL DESCRIPTION	NAME OF CLAIM	BLM SERIAL NO.	BOOK/ BOOK OF MINES	PAGE
97.	Sec. 9, T14N, R9W	OTO 1	A MC 63214	1237	69
98.		OTO 2	A MC 63215	1237	71
99.		OTO 3	A MC 63216	1237	73
100.		RJ 24A	A MC 63218	1237	77
101.		RJ 16A	A MC 63217	1237	75
102.		Moon No. 1 Amended	A MC 63219	1237	79
103.	Sec. 10, T14N, R9W	Raindrop No. 2	A MC 63213	88	133
104.		Moon	MS 3981	105	135
105.		RJ #1	A MC 19355	1110	680
106.		RJ #4	A MC 19358	1110	683
107.		RJ #5	A MC 19359	1110	684
108.		RJ #8	A MC 19362	1110	687
109.		RJ #9	A MC 19363	1110	688
110.		RJ #12	A MC 19366	1110	691
111.		RJ #13	A MC 19367	1110	692
112.		Sec. 1, T14N, R10W	Geo #76	A MC 38849	536
113.	Geo #77		A MC 38850	536	304
114.	Geo #78		A MC 38851	536	305
115.	Geo #79		A MC 38852	536	306
116.	Geo #80		A MC 38853	536	307
117.	Geo #81		A MC 38854	536	308
118.	Geo #82		A MC 38855	536	309
119.	Geo #83		A MC 38856	536	310
120.	Geo #84		A MC 38857	536	311
121.	Geo #31A		A MC 38815	639	615
122.	Deer #12		A MC 38699	580	884
123.	Deer #13		A MC 38700	580	885
124.	Deer #14		A MC 38701	580	886
125.	Deer #15		A MC 38702	580	887
126.	Deer #16		A MC 38703	580	888
127.	Deer #17		A MC 38704	580	889
128.	Deer #18		A MC 38705	580	890
129.	Deer #19		A MC 38706	580	891
130.	Deer #20		A MC 38707	580	892
131.	Deer #66		A MC 38752	913	475
132.	Deer #67		A MC 38753	913	476
133.	Deer #68		A MC 38754	913	477
134.	Deer #69		A MC 38755	913	478
135.	Deer #70		A MC 38756	913	479
136.	Deer #71		A MC 38757	913	480
137.	Deer #72		A MC 38758	913	481
138.	Deer #73		A MC 38759	913	482
139.	Deer #74		A MC 38760	913	483
140.	Deer #75		A MC 38761	913	484
141.	Deer #76		A MC 38762	913	485
142.	Deer #77	A MC 38763	913	486	
143.	Sec. 11, T14N, R10W	Boss #1	A MC 38771	957	687
144.		Boss #2	A MC 38772	957	688
145.		Boss #3	A MC 38773	957	689
146.		Boss #4	A MC 38774	957	690
147.		Boss #5	A MC 38775	957	691
148.		Boss #6	A MC 38776	957	692
149.		Boss #7	A MC 38777	957	693
150.		Boss #8	A MC 38778	957	694
151.		Boss #9	A MC 38779	957	695
152.		Boss #10	A MC 38780	972	387
153.		Boss #11	A MC 38781	972	388
154.		Boss #12	A MC 38782	972	389
155.		Boss #13	A MC 38783	972	390
156.		Boss #14	A MC 38784	972	391
157.		Deer #48	A MC 38735	989	989
158.		Deer #49	A MC 38736	990	990

ARIZONA BUREAU OF LAND MANAGEMENT
 DEC 10 1981
 7:45 A.M.
 PHOENIX, ARIZONA

NO.	LEGAL DESCRIPTION	NAME OF CLAIM	BLM		BOOK/	PAGE
			SERIAL NO.	BOOK OF	MINES	
159.	Sec. 12, T14N, R10W	Geo #85	A MC	38858 ✓	536	312
160.		Geo #86	A MC	38859 ✓	536	313
161.		Deer #1	A MC	38688 ✓	580	728
162.		Deer #2	A MC	38689 ✓	580	729
163.		Deer #3	A MC	38690 ✓	580	730
164.		Deer #4	A MC	38691 ✓	580	731
165.		Deer #5	A MC	38692 ✓	580	732
166.		Deer #6	A MC	38693 ✓	580	733
167.		Deer No. 7A	A MC	38694 ✓	1202	282
168.		Deer No. 8A	A MC	38695 ✓	1202	284
169.		Deer #9	A MC	38696 ✓	580	881
170.		Deer #10	A MC	38697 ✓	580	882
171.		Deer #11	A MC	38698 ✓	580	883
172.		Deer #21	A MC	38708 ✓	669	962
173.		Deer #22	A MC	38709 ✓	669	963
174.		Deer #23	A MC	38710 ✓	669	964
175.		Deer #24	A MC	38711 ✓	669	965
176.		Deer #25	A MC	38712 ✓	669	966
177.		Deer #26	A MC	38713 ✓	669	967
178.	Deer #27	A MC	38714 ✓	669	968	
179.	Deer #30	A MC	38717 ✓	669	971	
180.	Deer #31	A MC	38718 ✓	669	972	
181.	Deer #32	A MC	38719 ✓	669	973	
182.	Deer #33	A MC	38720 ✓	669	974	
183.	Deer #38	A MC	38725 ✓	669	979	
184.	Deer #39	A MC	38726 ✓	669	980	
185.	Deer #40	A MC	38727 ✓	669	981	
186.	Deer #41	A MC	38728 ✓	669	982	
187.	Deer #78	A MC	38764 ✓	938	471	
188.	Deer #79	A MC	38765 ✓	938	472	
189.	Deer #80	A MC	38766 ✓	938	473	
190.	Deer #81	A MC	38767 ✓	938	474	
191.	Deer #82	A MC	38768 ✓	938	475	
192.	Deer #83	A MC	38769 ✓	938	476	
193.	Deer #84	A MC	38770 ✓	938	477	
194.	Sec. 13, T14N, R10W	Deer #28	A MC	38715 ✓	669	969
195.		Deer #29	A MC	38716 ✓	669	970
196.		Deer #34	A MC	38721 ✓	669	975
197.		Deer #35	A MC	38722 ✓	669	976
198.		Deer #36	A MC	38723 ✓	669	977
199.		Deer #37	A MC	38724 ✓	669	978
200.		Deer #42	A MC	38729 ✓	669	983
201.		Deer #43	A MC	38730 ✓	669	984
202.		Deer #44	A MC	38731 ✓	669	985
203.		Deer #45	A MC	38732 ✓	669	986
204.		Deer #46	A MC	38733 ✓	669	987
205.		Deer #47	A MC	38734 ✓	669	988
206.	Deer #53	A MC	38740 ✓	695	390	
207.	Sec. 14, T14N, R10W	Deer #50	A MC	38737 ✓	669	991
208.		Deer #51	A MC	38738 ✓	669	992
209.		Deer #52	A MC	38739 ✓	669	993
210.		Deer #54	A MC	38741 ✓	669	995
211.		Deer #55	A MC	38742 ✓	669	996
212.		Deer #56	A MC	38743 ✓	669	997
213.		Deer #57	A MC	38744 ✓	669	998
214.		Deer #58	A MC	38745 ✓	669	999
215.		Deer #59	A MC	38746 ✓	670	1
216.		Deer #60	A MC	38747 ✓	695	391
217.		Deer #61	A MC	38748 ✓	670	3
218.		Deer #62	A MC	38749 ✓	670	4
219.		Deer #63	A MC	38750 ✓	670	5
220.		Deer #64	A MC	38751 ✓	670	6
221.		ISO No. 1	A MC	63196 ✓	563	346

ARIZONA STATE OFFICE
 BU. LAND TRANSFER

BOOK 1425 PAGE 994

DEC 1 1981
 7:45 A.M.
 PHOENIX, ARIZONA

NO.	LEGAL DESCRIPTION	NAME OF CLAIM	BLM	BOOK/	PAGE	
			SERIAL NO.	BOOK OF MINES		
222.	Sec. 14, T14N, R10W	Copper Ridge No. 1	A MC 63187	358	206	
223.		Copper Ridge No. 4	A MC 63190	358	209	
224.		Red Mnt. Cu #1	A MC 63178	358	215	
225.		Red Mnt. Cu #2	A MC 63179	358	216	
226.		Red Mnt. Cu #3	A MC 63180	358	217	
227.		Red Mnt. Cu #4	A MC 63181	358	218	
228.		Red Mnt. Cu #5	A MC 63182	358	219	
229.		Red Mnt. Cu #6	A MC 63183	358	220	
230.		Red Mnt. Cu #9	A MC 63186	358	223	
231.		Octaroon	A MC 63176	144	367	
232.		Octaroon No. 1	A MC 63177	144	368	
233.		Sec. 15, T14N, R10W	ISO No. 2	A MC 63197	563	347
234.			ISO No. 3	A MC 63198	563	348
235.	ISO No. 4		A MC 63199	563	349	
236.	ISO No. 5		A MC 63200	563	350	
237.	ISO No. 6		A MC 63201	563	351	
238.	ISO No. 13		A MC 63208	563	358	
239.	ISO No. 15		A MC 63210	568	502	
240.	ISO No. 16		A MC 63211	568	503	
241.	Copper Ridge No. 2		A MC 63188	358	207	
242.	Copper Ridge No. 3		A MC 63189	358	208	
243.	Copper Ridge No. 5		A MC 63191	358	210	
244.	Sec. 22, T14N, R10W		Copper Ridge No. 6	A MC 63192	358	211
245.			Copper Ridge No. 7	A MC 63193	358	212
246.			Copper Ridge No. 8	A MC 63194	358	213
247.		Copper Ridge No. 9	A MC 63195	358	214	
248.		ISO No. 10	A MC 63205	563	355	
249.		ISO No. 11	A MC 63206	563	356	
250.		ISO No. 12	A MC 63207	563	357	
251.		ISO No. 14	A MC 63209	563	359	
252.	Sec. 23, T14N, R10W	Red Mnt. Cu #7	A MC 63184	358	211	
253.		Red Mnt. Cu #8	A MC 63185	358	222	
254.		ISO No. 7	A MC 63202	563	352	
255.		ISO No. 8	A MC 63203	563	353	
256.		ISO No. 9	A MC 63204	563	354	
257.	Sec. 30, T15N, R9W	Geo. 105	A MC 38861	754	58	
258.		PKM 1	A MC 38862	1202	254	
259.		PKM 2	A MC 38863	1202	256	
260.		PKM 3	A MC 38864	1202	258	
261.		PKM 4	A MC 38865	1202	260	
262.	Sec. 31, T15N, R9W	Geo #51	A MC 38829	536	278	
263.		Geo #52	A MC 38830	536	279	
264.		Geo #53	A MC 38831	536	280	
265.		Geo #54	A MC 38832	536	281	
266.		Geo #55	A MC 38833	536	282	
267.		Geo #56	A MC 38834	536	283	
268.		Geo #57	A MC 38835	536	284	
269.		Geo #58	A MC 38836	536	285	
270.		Geo #59	A MC 38837	536	286	
271.		Geo #60	A MC 38838	536	287	
272.		Geo #61	A MC 38839	536	288	
273.		Geo #62	A MC 38840	536	289	
274.		Geo #63	A MC 38841	536	290	
275.		Geo #64	A MC 38842	536	291	
276.		Geo #65	A MC 38843	536	292	
277.		Geo #66	A MC 38844	536	293	
278.		Geo #67	A MC 38845	536	294	
279.	Geo #68	A MC 38846	536	295		
280.	Geo #69	A MC 38847	536	296		
281.	Geo #70	A MC 38848	536	297		
282.	Geo #103	A MC 38860	754	60		

DEC 10 1981

7:45 A.M.
PHOENIX, ARIZONA


BU. LAND MANAGEMENT

NO.	LEGAL DESCRIPTION	NAME OF CLAIM	BLM SERIAL NO.	BOOK/ BOOK OF MINES	PAGE
283.	Sec. 31, T15N, R9W	PKM 5	A MC 38866	1202	262
284.		PKM 6	A MC 38867	1202	264
285.		PKM 7	A MC 38868	1202	266

That between the first day of September, 1980, and the thirty-first day of August, 1981, not less than twenty-eight thousand five hundred dollars (\$28,500.00) in labor and materials were expended in the development, improvements and maintenance of said group, not including the location work on said claims nor the payment of taxes, insurance, other than Workmen's Compensation, office expenses, or officers' salaries, but that all of the aforesaid amount was expended in the development, improvements and maintenance of and for the benefit of said claims. Such work and improvements were made by and at the expense of CYPRUS BAGDAD COPPER COMPANY, a division of CYPRUS MINES CORPORATION, for the purpose of complying with the laws of the United States pertaining to assessment of annual work and as a common benefit to the whole group, and P. K. Medhi, Allan Weatherhead, John E. Nelson, Malcolm E. Gillo, Orville T. Owens, Troy Vaughn, H. W. Smith, and the undersigned Lloyd A. Wolf, Jr., and others were among those employed by the said CYPRUS BAGDAD COPPER COMPANY, a division of CYPRUS MINES CORPORATION, and who labored upon said claims, did said work and improvements, the cost of which said improvements and work exceeded thirty thousand dollars (\$30,000.00), the same being as follows, to wit: diamond drilling and other surface related improvements of mining property; and cost of foresaid improvements being apportioned towards each of the claims within hereinabove named contiguous group of mining claims, since the forementioned work was done with the expressed intent of supplying geological, structural and mineralogical information pertinent to the improvements and benefit of all of the hereinabove named lode mining claims.


 Lloyd A. Wolf, Jr.

Subscribed and sworn to before me this 18th day of November, 1981.


 Notary Public

My Commission Expires Jan. 2, 1984



ARIZONA STATE OFFICE
 BU. LAND MANAGEMENT

DEC 18 1981

7:45 A.M.
 PHOENIX, ARIZONA

BOOK 1425 PAGE 936

file 63262

20560- 30655

STATE OF ARIZONA, County of Yavapai—ss 40193

I do hereby certify that the within instrument was filed and recorded at the request of

Cyprus Bagdad Copper Co
984-9880 (incl.)

on NOV 23 '81-10 10 AM o'clock book 1425 Official Records Page

Records of Yavapai County, Arizona. WITNESS my hand and official seal the day and year first above written.

PATSY O. JENNEY, County Recorder

By *[Signature]*

MICROFILMED

INDEXED



NOTICE OF INTENTION TO HOLD MILL SITES

The undersigned is an authorized agent to give this notice for Cyprus Bagdad Copper Company Division, CYPRUS MINES CORPORATION, Post Office Box 245, Bagdad, Arizona 86321, owner of hereinunder named Mill Sites, located in Eureka Mining District, Yavapai County, State of Arizona.

Complying with U. S. Public Law 94-579 and rules and regulations set forth supplemental thereto (CFR Title 43, Chapter II, Part 3830, and Sub-part 3833.2-3) hereby, NOTICE OF INTENTION TO HOLD is given by the owner for hereinunder named mill sites, together with numbers of the BOOK and PAGE of recording, as appear in the office of the County Recorder, Yavapai County, State of Arizona, with respective Serial Number as assigned to each Mill Site by the Arizona State Office of the Bureau of Land Management, U. S. Department of Interior:

NO.	NAME OF MILL SITE	BOOK	PAGE	BLM SERIAL NUMBER
1.	Alum Creek No. 139 Mill Site	1134	456	A MC 22771
2.	Alum Creek No. 140 Mill Site	1134	457	A MC 22772
3.	Alum Creek No. 141 Mill Site	1134	458	A MC 22773
4.	Alum Creek No. 142 Mill Site	1134	459	A MC 22774
5.	Alum Creek No. 143 Mill Site	1134	460	A MC 22775
6.	Alum Creek No. 144 Mill Site	1134	461	A MC 22776
7.	Alum Creek No. 145 Mill Site	1134	462	A MC 22777
8.	Alum Creek No. 146 Mill Site	1134	463	A MC 22778
9.	Alum Creek No. 147 Mill Site	1134	464	A MC 22779
10.	Alum Creek No. 150 Mill Site	1134	467	A MC 22782
11.	Alum Creek No. 151 Mill Site	1134	468	A MC 22783
12.	Alum Creek No. 152 Mill Site	1134	469	A MC 22784
13.	Alum Creek No. 155 Mill Site	1134	472	A MC 22787
14.	Alum Creek No. 156 Mill Site	1134	473	A MC 22788
15.	Alum Creek No. 159 Mill Site	1134	476	A MC 22791
16.	Alum Creek No. 160 Mill Site	1134	477	A MC 22792
17.	Alum Creek No. 161 Mill Site	1134	478	A MC 22793
18.	Alum Creek No. 162 Mill Site	1134	479	A MC 22794
19.	Alum Creek No. 168 Mill Site	1230	863	A MC 63262 ✓
20.	Alum Creek No. 169 Mill Site	1230	865	A MC 63263 ✓
21.	Alum Creek No. 170 Mill Site	1230	867	A MC 63264 ✓
22.	Alum Creek No. 171 Mill Site	1230	869	A MC 63265 ✓
23.	Alum Creek No. 172 Mill Site	1230	871	A MC 63266 ✓
24.	Alum Creek No. 173 Mill Site	1230	873	A MC 63267 ✓
25.	Alum Creek No. 174 Mill Site	1230	875	A MC 63268 ✓
26.	Alum Creek No. 175 Mill Site	1230	877	A MC 63269 ✓

All in Section 5, Township 14 North, Range 9 West, Gila and Salt River Base and Meridian, in the County of Yavapai, State of Arizona

BOOK 1425 PAGE 984

P.O. Box 245
Bagdad, Az. 86321

ARIZONA STATE OFFICE
BU. LAND MANAGEMENT

DEC 10 1981

7:45 A.M.
PHOENIX, ARIZONA

NO.	NAME OF MILL SITE	BOOK	PAGE	BLM SERIAL NUMBER
27.	Alum Creek No. 148 Mill Site	1134	465	A MC 22780
28.	Alum Creek No. 149 Mill Site	1134	466	A MC 22781
29.	Alum Creek No. 153 Mill Site	1134	470	A MC 22785
30.	Alum Creek No. 154 Mill Site	1134	471	A MC 22786
31.	Alum Creek No. 157 Mill Site	1134	474	A MC 22789
32.	Alum Creek No. 158 Mill Site	1134	475	A MC 22790
33.	Alum Creek No. 163 Mill Site	1134	480	A MC 22795
34.	Alum Creek No. 164 Mill Site	1134	481	A MC 22796
35.	Alum Creek No. 165 Mill Site	1134	482	A MC 22797
36.	Alum Creek No. 166 Mill Site	1134	483	A MC 22798
37.	Alum Creek No. 176 Mill Site	1230	915	A MC 63242 ✓
38.	Alum Creek No. 177 Mill Site	1230	917	A MC 63243 ✓
39.	Alum Creek No. 178 Mill Site	1230	919	A MC 63244 ✓

All in Section 8, Township 14 North, Range 9 West,
Gila and Salt River Base and Meridian,
in the County of Yavapai, State of Arizona

40.	Alum Creek No. 179 Mill Site	1237	81	A MC 63220 ✓
-----	------------------------------	------	----	--------------

In Section 9, Township 14 North, Range 9 West,
Gila and Salt River Base and Meridian,
in the County of Yavapai, State of Arizona

41.	Copper Creek No. 129 Mill Site	832	274	A MC 63152 ✓
42.	Copper Creek No. 138 Mill Site	832	283	A MC 63153 ✓
43.	Copper Creek No. 139 Mill Site	382	284	A MC 63154 ✓
44.	Copper Creek No. 140 Mill Site	832	285	A MC 63155 ✓
45.	Copper Creek No. 141 Mill Site	832	286	A MC 63156 ✓
46.	Copper Creek No. 154 Mill Site	832	299	A MC 63157 ✓
47.	Copper Creek No. 155 Mill Site	832	300	A MC 63158 ✓

All in Section 29, Township 15 North, Range 9 West,
Gila and Salt River Base and Meridian,
in the County of Yavapai, State of Arizona

48.	Sunset No. 1 Mill Site	830	554	A MC 73275
49.	Sunset No. 2 Mill Site	830	555	A MC 73276
50.	Sunset No. 3 Mill Site	830	556	A MC 73277
51.	Sunset No. 4 Mill Site	830	557	A MC 73278
52.	Sunset No. 5 Mill Site	830	558	A MC 73279
53.	Sunset No. 6 Mill Site	830	559	A MC 73280

All in Section 33, Township 15 North, Range 9 West,
Gila and Salt River Base and Meridian,
in the County of Yavapai, State of Arizona

54.	RS 129	1185	243	A MC 31840
55.	RS 130	1185	245	A MC 31841
56.	RS 131	1185	247	A MC 31842 ✓
57.	RS 132	1185	249	A MC 31843
58.	RS 133	1185	251	A MC 31844 ✓
59.	RS 134	1185	253	A MC 31845 ✓
60.	RS 135	1185	255	A MC 31846 ✓

ARIZONA STATE OFFICE
BU. LAND MANAGEMENT

DEC 10 1985

BOOK 1425 PAGE 985

7:45 A.M.
PHOENIX, ARIZONA

NO.	NAME OF MILL SITE	BOOK	PAGE	BLM SERIAL NUMBER
61.	RS 136	1185	257	A MC 31847
62.	RS 137	1185	259	A MC 31848
63.	RS 138	1185	261	A MC 31849
64.	RS 139	1185	263	A MC 31850
65.	RS 140	1185	265	A MC 31851
66.	RS 141	1185	267	A MC 31852
67.	RS 142	1185	269	A MC 31853
68.	RS 143	1185	271	A MC 31854
69.	RS 144	1185	273	A MC 31855
70.	RS 145	1185	275	A MC 31856
71.	RS 146	1185	277	A MC 31857
72.	RS 147	1185	279	A MC 31858
73.	RS 148	1185	281	A MC 31859
74.	RS 149	1185	283	A MC 31860
75.	RS 150	1185	285	A MC 31861
76.	RS 151	1185	287	A MC 31862
77.	RS 152	1185	289	A MC 31863
78.	RS 153	1185	291	A MC 31864
79.	RS 154	1185	293	A MC 31865
80.	RS 155	1185	295	A MC 31866
81.	RS 156	1185	297	A MC 31867
82.	RS 157	1185	299	A MC 31868
83.	RS 158	1185	301	A MC 31869
84.	RS 159	1185	303	A MC 31870
85.	RS 160	1185	305	A MC 31871
86.	RS 165	1185	307	A MC 31872
87.	RS 166	1185	309	A MC 31873
88.	RS 167	1185	311	A MC 31874
89.	RS 168	1185	313	A MC 31875
90.	RS 169	1185	315	A MC 31876
91.	RS 170	1185	317	A MC 31877
92.	RS 171	1185	319	A MC 31878
93.	RS 172	1185	321	A MC 31879
94.	RS 173	1185	323	A MC 31880
95.	RS 174	1185	325	A MC 31881
96.	RS 175	1185	327	A MC 31882
97.	RS 176	1185	329	A MC 31883
98.	RS 181	1185	331	A MC 31884
99.	RS 182	1185	333	A MC 31885
100.	RS 183	1185	335	A MC 31886
101.	RS 184	1185	337	A MC 31887
102.	RS 185	1185	339	A MC 31888
103.	RS 186	1185	341	A MC 31889
104.	RS 187	1185	343	A MC 31890
105.	RS 188	1185	345	A MC 31891
106.	RS 189	1185	347	A MC 31892
107.	RS 190	1185	349	A MC 31893
108.	RS 191	1185	351	A MC 31894
109.	RS 192	1185	353	A MC 31895
110.	RS 197	1185	355	A MC 31896
111.	RS 198	1185	357	A MC 31897
112.	RS 199	1185	359	A MC 31898
113.	RS 200	1185	361	A MC 31899
114.	RS 201	1122	12	A MC 20560
115.	RS 202	1122	13	A MC 20561
116.	RS 203	1122	14	A MC 20562
117.	RS 204	1122	15	A MC 20563
118.	RS 205	1122	16	A MC 20564
119.	RS 206	1122	17	A MC 20565
120.	RS 207	1122	18	A MC 20566
121.	RS 208	1122	19	A MC 20567
122.	RS 213	1185	363	A MC 31900
123.	RS 214	1185	365	A MC 31901
124.	RS 215	1185	367	A MC 31902
125.	RS 216	1185	369	A MC 31903

ARIZONA STATE OFFICE
BU. LAND MANAGEMENT

BOOK 1425 PAGE 986

DEC 10 1981

NO.	NAME OF MILL SITE	BOOK	PAGE	SERIAL NUMBER
126.	RS 217	1122	20	A MC 20568
127.	RS 218	1122	21	A MC 20569
128.	RS 219	1122	22	A MC 20570
129.	RS 220	1122	23	A MC 20571
130.	RS 221	1122	24	A MC 20572
131.	RS 222	1122	25	A MC 20573
132.	RS 223	1122	26	A MC 20574
133.	RS 224	1122	27	A MC 20575
134.	RS 229	1122	28	A MC 20576
135.	RS 230	1122	29	A MC 20577
136.	RS 231	1122	30	A MC 20578
137.	RS 232	1122	31	A MC 20579
138.	RS 233	1122	32	A MC 20580
139.	RS 234	1122	33	A MC 20581
140.	RS 235	1122	34	A MC 20582
141.	RS 236	1122	35	A MC 20583
142.	RS 241	1122	36	A MC 20584
143.	RS 242	1122	37	A MC 20585
144.	RS 243	1122	38	A MC 20586
145.	RS 244	1122	39	A MC 20587
146.	RS 245	1122	40	A MC 20588
147.	RS 246	1122	41	A MC 20589
148.	RS 247	1122	42	A MC 20590
149.	RS 248	1122	43	A MC 20591

All in Section 34, Township 15 North, Range 10 West,
Gila and Salt River Base and Meridian,
in the County of Yavapai, State of Arizona

150.	RS 253	1122	44	A MC 20592
151.	RS 254	1122	45	A MC 20593
152.	RS 255	1122	46	A MC 20594
153.	RS 256	1122	47	A MC 20595
154.	RS 257	1122	48	A MC 20596
155.	RS 258	1122	49	A MC 20597
156.	RS 259	1122	50	A MC 20598
157.	RS 260	1122	51	A MC 20599
158.	RS 265	1122	52	A MC 20600
159.	RS 266	1122	53	A MC 20601
160.	RS 267	1122	54	A MC 20602
161.	RS 268	1122	55	A MC 20603
162.	RS 269	1122	56	A MC 20604
163.	RS 270	1122	57	A MC 20605
164.	RS 271	1122	58	A MC 20606
165.	RS 272	1122	59	A MC 20607
166.	RS 281	1122	60	A MC 20608
167.	RS 282	1122	61	A MC 20609
168.	RS 283	1122	62	A MC 20610
169.	RS 284	1122	63	A MC 20611
170.	RS 285	1122	64	A MC 20612
171.	RS 286	1122	65	A MC 20613
172.	RS 287	1122	66	A MC 20614
173.	RS 288	1122	67	A MC 20615
174.	RS 297	1122	68	A MC 20616
175.	RS 298	1122	69	A MC 20617
176.	RS 299	1122	70	A MC 20618
177.	RS 300	1122	71	A MC 20619
178.	RS 301	1122	72	A MC 20620
179.	RS 302	1122	73	A MC 20621
180.	RS 303	1122	74	A MC 20622
181.	RS 304	1122	75	A MC 20623
182.	RS 313	1122	76	A MC 20624
183.	RS 314	1122	77	ARIZONA A MC 20625
184.	RS 315	1122	78	BU. LAND A MC 20626

NO.	NAME OF MILL SITE	BOOK	PAGE	SERIAL NUMBER
185.	RS 316	1122	79	A MC 20627
186.	RS 317	1122	80	A MC 20628
187.	RS 318	1122	81	A MC 20629
188.	RS 319	1122	82	A MC 20630
189.	RS 320	1122	83	A MC 20631
190.	RS 329	1122	84	A MC 20632
191.	RS 330	1122	85	A MC 20633
192.	RS 331	1122	86	A MC 20634
193.	RS 332	1122	87	A MC 20635
194.	RS 333	1122	88	A MC 20636
195.	RS 334	1122	89	A MC 20637
196.	RS 335	1122	90	A MC 20638
197.	RS 336	1122	91	A MC 20639
198.	RS 345	1122	92	A MC 20640
199.	RS 346	1122	93	A MC 20641
200.	RS 347 Amended	1122	96	A MC 20642
201.	RS 348 Amended	1122	97	A MC 20643
202.	RS 349 Amended	1122	98	A MC 20644
203.	RS 350 Amended	1122	99	A MC 20645
204.	RS 351 Amended	1122	100	A MC 20646
205.	RS 352 Amended	1122	101	A MC 20647
206.	RS 361	1122	94	A MC 20648
207.	RS 362	1122	95	A MC 20649
208.	RS 363 Amended	1122	102	A MC 20650
209.	RS 364 Amended	1122	103	A MC 20651
210.	RS 365 Amended	1122	104	A MC 20652
211.	RS 366 Amended	1122	105	A MC 20653
212.	RS 367 Amended	1122	106	A MC 20654
213.	RS 368 Amended	1122	107	A MC 20655

All in Section 35, Township 15 North, Range 10 West,
Gila and Salt River Base and Meridian,
in the County of Yavapai, State of Arizona

214. FCS #2 Mill Site 1271 500 A MC 94973

In Section 1, Township 16 North, Range 10 West,
Gila and Salt River Base and Meridian,
in the County of Yavapai, State of Arizona

That hereinabove named mill sites held by owner, Cyprus Bagdad Copper Company Division, CYPRUS MINES CORPORATION, are being exclusively used, or with expressed intent to be used, for mining and milling purposes only, to wit:

1. Mine waste dumps
2. Oxide leach dumps
3. Mill tailing pond
4. Water pumping installation

and, that hereinabove named mill sites are located in land essentially non-mineral in character.

Date: November 18, 1981

Witnessed:

Bobbie Phillips

Lloyd A. Wolf ARIZONA STATE OFFICE
Lloyd A. Wolf, Jr. BU. LAND MANAGEMENT
Land Man
Cyprus Bagdad Copper Company Division
Cyprus Mines Corporation

7:45 A.M.
PHOENIX, ARIZONA


BOOK 1425 PAGE 988

do hereby certify that the within instrument was ³²⁴⁹² and recorded at the request of Cyprus Bagdad Copper
 on OCT 17 '80 - 2 25 PM o'clock . Book 1332 Official Records Page 2 240

Records of Yavapai County, Arizona. WITNESS my hand and official seal the day and year first above written.

PATSY G. JENNEY, County Recorder

By Kathleen Gonzalez



AFFIDAVIT OF LABOR PERFORMED AND IMPROVEMENTS MADE

STATE OF ARIZONA)
) SS
 COUNTY OF YAVAPAI)

Lloyd A. Wolf, Jr., being duly sworn, deposes and says that he is a citizen of the United States and more than twenty-one years of age, and resides at Bagdad in Yavapai County, State of Arizona, and is personally acquainted with the twenty (20) contiguous lode mining claims owned by CYPRUS MINES CORPORATION, all of which are situated in Eureka Mining District, County of Yavapai, State of Arizona, the names of which, together with the number of the BOOK and the PAGE of recording appear in the office of the County Recorder of Yavapai County, State of Arizona, and Bureau of Land Management Serial Number, as follows:

NO.	LEGAL DESCRIPTION	NAME OF CLAIM	BLM SERIAL NO.	BOOK/ BOOK OF MINES	PAGE
1.	Sec. 23, T15N, R9W	Desert Fox	A MC 19402	186	222
2.		Natural Bridge	A MC 19401	186	223
3.	Sec. 24, T15N, R9W	Ballance Rock (2nd Amended)	A MC 19383	145	296
4.		Beryllionite #1 (2nd Amended)	A MC 19384	145	297
5.	ARIZONA STATE OFFICE BU. LAND MANAGEMENT NOV 13 1980 7:45 A.M. PHOENIX, ARIZONA	Biotite	A MC 19385	4	106
6.		Covellite	A MC 19386	26	159
7.		Covellite Extension	A MC 19387	52	532
8.		Ferberite	A MC 19388	1	43
9.		Fluorite	A MC 19389	4	107
10.		Hubnerite #3 (2nd Amended)	A MC 19390	145	298
11.		Lepidolite	A MC 19391	159	590
12.		Phenacite	A MC 19392	159	591
13.		Roscolite	A MC 19393	159	592
14.		Rutile	A MC 19394	8	319
15.	Scheelite	A MC 19395	4	108	
16.	Security (Amended)	A MC 19396	1034	378	
17.	Tungstona (2nd Amended)	A MC 19397	145	299	
18.	Warm Springs	A MC 19398	25	538	
19.	Bonnie	A MC 19400	186	221	
20.	Bismuthite #2	A MC 19399	156	540	

That between the first day of September, 1979, and the thirty-first day of August, 1980, not less than TWO THOUSAND (\$2,000.00) DOLLARS worth of work and improvements were done and performed upon the foresaid contiguous group of lode mining claims, not including the location work of said claims. Such work and improvements were made by and at the expense of CYPRUS BAGDAD COPPER COMPANY, a division of CYPRUS MINES CORPORATION, owner of said claims, for the purpose of complying with laws of the United States pertaining to assessment of annual work, and P. K. Medhi, O. T. Owens, Kenneth Fox, Raul Gavaldon, Maynard Place, and others were the men employed by said owner and who labored upon said claims, did such work and improvements, the same being as follows, to wit: crawler dozer work and road and surface improvements customarily done in the

Cyprus Bagdad Copper Co.

Box 245
 Bagdad, AZ 86321

ATTN: P. K. MEDHI

ack
 3-13-81
 B.A.

Vertical handwritten note on the right margin.

development and improvement of mining property. The cost of the said improvement and work exceeded TWO THOUSAND FIVE HUNDRED (\$2,500.00) DOLLARS, and being apportioned towards each of the lode mining claims within hereinabove named contiguous group of mining claims, since the prementioned work was done with the expressed intent of supplying geological, structural and mineralogical information pertaining to the improvements and benefit of all of the hereinabove named lode mining claims.

Lloyd A. Wolf, Jr.


Lloyd A. Wolf, Jr.

Subscribed and sworn to before me this 7th day of October, 19 80.

Janette L. McDonald
Notary Public

My Commission Expires:

My Commission Expires Jan. 9, 1983




ARIZONA STATE OFFICE
BU. LAND MANAGEMENT

NOV 13 1980

7:45 A.M.
PHOENIX, ARIZONA

BOOK 1332 PAGE 240

PATSY C. JENNEY, County Recorder
 By **Kathleen Gonzalez** Deputy

 ARIZONA STATE OFFICE
 BU. LAND MANAGEMENT

AFFIDAVIT OF LABOR PERFORMED AND IMPROVEMENTS MADE

STATE OF ARIZONA)
) SS
 COUNTY OF YAVAPAI)

NOV 13 1980

Lloyd A. Wolf, Jr., being first duly sworn according to law, deposes and says: that he is authorized by CYPRUS MINES CORPORATION to make this affidavit for it, and the facts set forth hereinunder are known to him to be true and correct, and that he is a citizen of the United States and more than twenty-one years of age and resides in Bagdad (P. O. Box 1172), County of Yavapai, State of Arizona, and he is personally acquainted with the fifty-two (52) contiguous lode mining claims owned by CYPRUS MINES CORPORATION, all of which are situated in Sections: 17, 18, 19, 20, 29 and 30, Township 14 North, Range 9 West, and Section 24, Township 14 North, Range 10 West (G & SR BM), Eureka Mining District, Yavapai County, State of Arizona, the names of which, together with the number of the Book and the Page of recording appear in the office of the County Recorder of Yavapai County, State of Arizona, as follows:

NO.	NAME OF CLAIM	BLM SERIAL NO.	BOOK/ BOOK OF MINES	PAGE
1.	Keynote	A MC 62882-	108	189
2.	Bird Eye	A MC 62884-	76	375
3.	Moon Anchor	A MC 62883-	76	374
4.	Queen Extension No. 1	A MC 62887-	4	538
5.	Nino	A MC 62886-	17	7
6.	Beta No. 1	A MC 62912-	13	546
7.	Beta No. 2 (Amended)	A MC 62913-	25	588
8.	Beta No. 3	A MC 62914-	13	548
9.	Cyprus No. 1 (Amended)	A MC 62893-	25	589
10.	Cyprus No. 2 (Amended)	A MC 62894-	25	590
11.	Cyprus No. 3 (Amended)	A MC 62895-	25	591
12.	Cyprus No. 4 (Amended)	A MC 62896-	49	525
13.	Cyprus No. 5 (Amended)	A MC 62897-	49	526
14.	Cyprus No. 6 (Amended)	A MC 62898-	49	527
15.	Cyprus No. 7	A MC 62899-	49	528
16.	Cyprus No. 8	A MC 62900-	49	529
17.	Cyprus No. 9	A MC 62901-	49	530
18.	Cyprus No. 10	A MC 62902-	49	531
19.	Cyprus No. 11	A MC 62903-	49	532
20.	Cyprus No. 12	A MC 62904-	49	533
21.	Cyprus No. 13	A MC 62905-	49	534
22.	Cyprus No. 14	A MC 62906-	71	24
23.	Cyprus No. 15	A MC 62907-	162	190
24.	Valencia	A MC 62917-	156	248
25.	Plymouth	A MC 62915-	131	46
26.	Plymouth Extension	A MC 62916-	156	246
27.	L & W	A MC 62908-	15	227
28.	L & W No. 3	A MC 62909-	15	230
29.	L & W No. 4	A MC 62910-	15	231
30.	L & W No. 5	A MC 62911-	15	232
31.	JOS No. 5	A MC 62891-	576	129
32.	JOS No. 6	A MC 62892-	576	130
33.	R & R No. 2	A MC 62890-	608	345
34.	Bruce No. 1	A MC 62888-	608	348
35.	Bruce No. 3	A MC 62889-	608	350
36.	Longview (Amended Location)	A MC 62885-	71	25
37.	R & R #1	A MC 79981	608	344

NO.	NAME OF CLAIM	BLM SERIAL NO.	BOOK/ BOOK OF MINES	PAGE
38.	R & R #3	A MC 79982	608	346
39.	R & R #4	A MC 79983	608	347
40.	BRUCE #2	A MC 79984	608	349
41.	JOS #1	A MC 79985	576	125
42.	JOS #2	A MC 79986	576	126
43.	JOS #3 (Amended)	A MC 79987	761	181
44.	JOS #4	A MC 79988	576	128
45.	Combine #6	Pat. Appn. No. A8870 (M. S. No. 4679)	89	304
46.	QUIEN SABE' (Amended)	Pat. Appn. No. A8870 (M. S. No. 4679)	15	223
47.	Combine No. 2	A MC 79989	511	463
48.	L. & W. No. 1	A MC 79990	15	228
49.	L. & W. No. 2	A MC 79991	15	229
50.	L. & W. No. 6	A MC 79992	15	233
51.	L. & W. Fraction	A MC 79993	761	182
52.	POSSIBILITIES No. 1	A MC 79994	15	225

That between the first day of September, 1979 and the thirty-first day of August, 1980, at least five thousand two hundred dollars (\$5,200.00) worth of work and improvements were done and performed, but not including location work of said claims, by and at the expense of CYPRUS MINES CORPORATION, owner of the hereinabove named claims for the purpose of complying with the laws of the United States pertaining to assessment of annual work, and P. K. Medhi, George S. Jackson, Peter E. Gray, W. A. McCombs, Larry G. Elliott, Lloyd A. Wolf, Jr., and others were the men employed by the said owner who labored upon said claims, did such work and improvements, the same being as follows, to wit:

506 feet of surface diamond drilling
for exploration and development work
and surface work by road grader and
crawler dozer.

The cost of the hereinabove work and improvements exceeded nine thousand six hundred fourteen dollars (\$9,614.00), and being apportioned towards each of the lode mining claims within hereinabove named contiguous group of mining claims, since the prementioned work was done with the expressed intent of supplying geological, structural and mineralogical information pertaining to the improvements and benefit of all of the hereinabove named lode mining claims.

ARIZONA STATE OFFICE
BU. LAND MANAGEMENT

NOV 13 1980

7:45 A.M.
PHOENIX, ARIZONA

Lloyd A. Wolf, Jr.
Lloyd A. Wolf, Jr.

Subscribed and sworn to before me this 7th day of October,
19 80.

Janette L. Medhi
Notary Public

My Commission Expires:

My Commission Expires Jan. 9, 1983

BOOK 1332 PAGE 242


32981

File 63137
Cyprus Bagdad Copy
B43-247111

I do hereby certify that the within instrument was filed and recorded at the request of
on Oct 17 1980 2 25 PM o'clock Book 1332 Official Records Page 1543-247111
Records of Yavapai County, Arizona. WITNESS my hand and official seal the day and year first above written.

PATSY C. JENNEY, County Recorder

By Marilyn C. Olson Deputy



ARIZONA STATE OFFICE
BU. LAND MANAGEMENT

NOV 13 1980

NOTICE OF INTENTION TO HOLD MILL SITES

7:45 A.M.
PHOENIX, ARIZONA

The undersigned is an authorized agent to give this notice for Cyprus Bagdad Copper Company Division, CYPRUS MINES CORPORATION, Post Office Box 245, Bagdad, Arizona 86321, owner of hereinunder named Mill Sites, located in Eureka Mining District, Yavapai County, State of Arizona.

Complying with U. S. Public Law 94-579 and rules and regulations set forth supplemental thereto (CFR Title 43, Chapter II, Part 3830, and Sub-part 3833.2-3) hereby, NOTICE OF INTENTION TO HOLD is given by the owner for hereinunder named mill sites, together with numbers of the BOOK and PAGE of recording, as appear in the office of the County Recorder, Yavapai County, State of Arizona, with respective Serial Number as assigned to each Mill Site by the Arizona State Office of the Bureau of Land Management, U. S. Department of Interior:

NO.	NAME OF MILL SITE	BOOK	PAGE	BLM SERIAL NUMBER
1.	Alum Creek No. 139 Mill Site	1134	456	A MC 22771
2.	Alum Creek No. 140 Mill Site	1134	457	A MC 22772
3.	Alum Creek No. 141 Mill Site	1134	458	A MC 22773
4.	Alum Creek No. 142 Mill Site	1134	459	A MC 22774
5.	Alum Creek No. 143 Mill Site	1134	460	A MC 22775
6.	Alum Creek No. 144 Mill Site	1134	461	A MC 22776
7.	Alum Creek No. 145 Mill Site	1134	462	A MC 22777
8.	Alum Creek No. 146 Mill Site	1134	463	A MC 22778
9.	Alum Creek No. 147 Mill Site	1134	464	A MC 22779
10.	Alum Creek No. 150 Mill Site	1134	467	A MC 22782
11.	Alum Creek No. 151 Mill Site	1134	468	A MC 22783
12.	Alum Creek No. 152 Mill Site	1134	469	A MC 22784
13.	Alum Creek No. 155 Mill Site	1134	472	A MC 22787
14.	Alum Creek No. 156 Mill Site	1134	473	A MC 22788
15.	Alum Creek No. 159 Mill Site	1134	476	A MC 22791
16.	Alum Creek No. 160 Mill Site	1134	477	A MC 22792
17.	Alum Creek No. 161 Mill Site	1134	478	A MC 22793
18.	Alum Creek No. 162 Mill Site	1134	479	A MC 22794
19.	Alum Creek No. 168 Mill Site	1230	863	A MC 63262
20.	Alum Creek No. 169 Mill Site	1230	865	A MC 63263
21.	Alum Creek No. 170 Mill Site	1230	867	A MC 63264
22.	Alum Creek No. 171 Mill Site	1230	869	A MC 63265
23.	Alum Creek No. 172 Mill Site	1230	871	A MC 63266
24.	Alum Creek No. 173 Mill Site	1230	873	A MC 63267
25.	Alum Creek No. 174 Mill Site	1230	875	A MC 63268
26.	Alum Creek No. 175 Mill Site	1230	877	A MC 63269

All in Section 5, Township 14 North, Range 9 West,
Gila and Salt River Base and Meridian,
in the County of Yavapai, State of Arizona

BOOK 1332 PAGE 243

NO.	NAME OF MILL SITE	BOOK	PAGE	BLM SERIAL NUMBER
27.	Alum Creek No. 148 Mill Site	1134	465	A MC 22780
28.	Alum Creek No. 149 Mill Site	1134	466	A MC 22781
29.	Alum Creek No. 153 Mill Site	1134	470	A MC 22785
30.	Alum Creek No. 154 Mill Site	1134	471	A MC 22786
31.	Alum Creek No. 157 Mill Site	1134	474	A MC 22789
32.	Alum Creek No. 158 Mill Site	1134	475	A MC 22790
33.	Alum Creek No. 163 Mill Site	1134	480	A MC 22795
34.	Alum Creek No. 164 Mill Site	1134	481	A MC 22796
35.	Alum Creek No. 165 Mill Site	1134	482	A MC 22797
36.	Alum Creek No. 166 Mill Site	1134	483	A MC 22798
37.	Alum Creek No. 176 Mill Site	1230	915	A MC 63242
38.	Alum Creek No. 177 Mill Site	1230	917	A MC 63243
39.	Alum Creek No. 178 Mill Site	1230	919	A MC 63244

All in Section 8, Township 14 North, Range 9 West,
Gila and Salt River Base and Meridian,
in the County of Yavapai, State of Arizona

40.	Alum Creek No. 179 Mill Site	1237	81	A MC 63220
-----	------------------------------	------	----	------------

In Section 9, Township 14 North, Range 9 West,
Gila and Salt River Base and Meridian,
in the County of Yavapai, State of Arizona

41.	Copper Creek No. 129 Mill Site	832	274	A MC 63152
42.	Copper Creek No. 138 Mill Site	832	283	A MC 63153
43.	Copper Creek No. 139 Mill Site	832	284	A MC 63154
44.	Copper Creek No. 140 Mill Site	832	285	A MC 63155
45.	Copper Creek No. 141 Mill Site	832	286	A MC 63156
46.	Copper Creek No. 154 Mill Site	832	299	A MC 63157
47.	Copper Creek No. 155 Mill Site	832	300	A MC 63158

All in Section 29, Township 15 North, Range 9 West,
Gila and Salt River Base and Meridian,
in the County of Yavapai, State of Arizona

48.	Sunset No. 1 Mill Site	830	554	A MC 73275
49.	Sunset No. 2 Mill Site	830	555	A MC 73276
50.	Sunset No. 3 Mill Site	830	556	A MC 73277
51.	Sunset No. 4 Mill Site	830	557	A MC 73278
52.	Sunset No. 5 Mill Site	830	558	A MC 73279
53.	Sunset No. 6 Mill Site	830	559	A MC 73280

All in Section 33, Township 15 North, Range 9 West,
Gila and Salt River Base and Meridian,
in the County of Yavapai, State of Arizona

54.	RS 129	ARIZONA STATE OFFICE	1185	243	A MC 31840
55.	RS 130	BU. LAND MANAGEMENT	1185	245	A MC 31841
56.	RS 131		1185	247	A MC 31842
57.	RS 132	NOV 13 1980	1185	249	A MC 31843
58.	RS 133		1185	251	A MC 31844
59.	RS 134	7:45 A.M.	1185	253	A MC 31845
60.	RS 135	PHOENIX, ARIZONA	1185	255	A MC 31846

BOOK 1332 PAGE 244

NO.	NAME OF MILL SITE	BOOK	PAGE	BLM SERIAL NUMBER
61.	RS 136	1185	257	A MC 31847
62.	RS 137	1185	259	A MC 31848
63.	RS 138	1185	261	A MC 31849
64.	RS 139	1185	263	A MC 31850
65.	RS 140	1185	265	A MC 31851
66.	RS 141	1185	267	A MC 31852
67.	RS 142	1185	269	A MC 31853
68.	RS 143	1185	271	A MC 31854
69.	RS 144	1185	273	A MC 31855
70.	RS 145	1185	275	A MC 31856
71.	RS 146	1185	277	A MC 31857
72.	RS 147	1185	279	A MC 31858
73.	RS 148	1185	281	A MC 31859
74.	RS 149	1185	283	A MC 31860
75.	RS 150	1185	285	A MC 31861
76.	RS 151	1185	287	A MC 31862
77.	RS 152	1185	289	A MC 31863
78.	RS 153	1185	291	A MC 31864
79.	RS 154	1185	293	A MC 31865
80.	RS 155	1185	295	A MC 31866
81.	RS 156	1185	297	A MC 31867
82.	RS 157	1185	299	A MC 31868
83.	RS 158	1185	301	A MC 31869
84.	RS 159	1185	303	A MC 31870
85.	RS 160	1185	305	A MC 31871
86.	RS 165	1185	307	A MC 31872
87.	RS 166	1185	309	A MC 31873
88.	RS 167	1185	311	A MC 31874
89.	RS 168	1185	313	A MC 31875
90.	RS 169	1185	315	A MC 31876
91.	RS 170	1185	317	A MC 31877
92.	RS 171	1185	319	A MC 31878
93.	RS 172	1185	321	A MC 31879
94.	RS 173	1185	323	A MC 31880
95.	RS 174	1185	325	A MC 31881
96.	RS 175	1185	327	A MC 31882
97.	RS 176	1185	329	A MC 31883
98.	RS 181	1185	331	A MC 31884
99.	RS 182	1185	333	A MC 31885
100.	RS 183	1185	335	A MC 31886
101.	RS 184	1185	337	A MC 31887
102.	RS 185	1185	339	A MC 31888
103.	RS 186	1185	341	A MC 31889
104.	RS 187	1185	343	A MC 31890
105.	RS 188	1185	345	A MC 31891
106.	RS 189	1185	347	A MC 31892
107.	RS 190	1185	349	A MC 31893
108.	RS 191	1185	351	A MC 31894
109.	RS 192	1185	353	A MC 31895
110.	RS 197	1185	355	A MC 31896
111.	RS 198	1185	357	A MC 31897
112.	RS 199	1185	359	A MC 31898
113.	RS 200	1185	361	A MC 31899
114.	RS 201	1122	12	A MC 20560
115.	RS 202	1122	13	A MC 20561
116.	RS 203	1122	14	A MC 20562
117.	RS 204	1122	15	A MC 20563
118.	RS 205	1122	16	A MC 20564
119.	RS 206	1122	17	A MC 20565
120.	RS 207	1122	18	A MC 20566
121.	RS 208	1122	19	A MC 20567
122.	RS 213	1185	363	A MC 31900
123.	RS 214	1185	365	A MC 31901
124.	RS 215	1185	367	A MC 31902
125.	RS 216	1185	369	A MC 31903

ARIZONA STATE OFFICE
BU. LAND MANAGEMENT

NOV 13 1980

7:45 A.M.
PHOENIX, ARIZONA

NO.	NAME OF MILL SITE	BOOK	PAGE	BLM SERIAL NUMBER
126.	RS 217	1122	20	A MC 20568
127.	RS 218	1122	21	A MC 20569
128.	RS 219	1122	22	A MC 20570
129.	RS 220	1122	23	A MC 20571
130.	RS 221	1122	24	A MC 20572
131.	RS 222	1122	25	A MC 20573
132.	RS 223	1122	26	A MC 20574
133.	RS 224	1122	27	A MC 20575
134.	RS 229	1122	28	A MC 20576
135.	RS 230	1122	29	A MC 20577
136.	RS 231	1122	30	A MC 20578
137.	RS 232	1122	31	A MC 20579
138.	RS 233	1122	32	A MC 20580
139.	RS 234	1122	33	A MC 20581
140.	RS 235	1122	34	A MC 20582
141.	RS 236	1122	35	A MC 20583
142.	RS 241	1122	36	A MC 20584
143.	RS 242	1122	37	A MC 20585
144.	RS 243	1122	38	A MC 20586
145.	RS 244	1122	39	A MC 20587
146.	RS 245	1122	40	A MC 20588
147.	RS 246	1122	41	A MC 20589
148.	RS 247	1122	42	A MC 20590
149.	RS 248	1122	43	A MC 20591

All in Section 34, Township 15 North, Range 10 West,
Gila and Salt River Base and Meridian,
in the County of Yavapai, State of Arizona

150.	RS 253	1122	44	A MC 20592
151.	RS 254	1122	45	A MC 20593
152.	RS 255	1122	46	A MC 20594
153.	RS 256	1122	47	A MC 20595
154.	RS 257	1122	48	A MC 20596
155.	RS 258	1122	49	A MC 20597
156.	RS 259	1122	50	A MC 20598
157.	RS 260	1122	51	A MC 20599
158.	RS 265	1122	52	A MC 20600
159.	RS 266	1122	53	A MC 20601
160.	RS 267	1122	54	A MC 20602
161.	RS 268	1122	55	A MC 20603
162.	RS 269	1122	56	A MC 20604
163.	RS 270	1122	57	A MC 20605
164.	RS 271	1122	58	A MC 20606
165.	RS 272	1122	59	A MC 20607
166.	RS 281	1122	60	A MC 20608
167.	RS 282	1122	61	A MC 20609
168.	RS 283	1122	62	A MC 20610
169.	RS 284	1122	63	A MC 20611
170.	RS 285	1122	64	A MC 20612
171.	RS 286	1122	65	A MC 20613
172.	RS 287	1122	66	A MC 20614
173.	RS 288	1122	67	A MC 20615
174.	RS 297	1122	68	A MC 20616
175.	RS 298	1122	69	A MC 20617
176.	RS 299	1122	70	A MC 20618
177.	RS 300	1122	71	A MC 20619
178.	RS 301	1122	72	A MC 20620
179.	RS 302	1122	73	A MC 20621
180.	RS 303	1122	74	A MC 20622
181.	RS 304	1122	75	A MC 20623
182.	RS 313	1122	76	A MC 20624
183.	RS 314	1122	77	A MC 20625
184.	RS 315	1122	78	A MC 20626

ARIZONA STATE OFFICE
BU. LAND MANAGEMENT

NOV 13 1980

7:45 A.M.
PHOENIX, ARIZONA

NO.	NAME OF MILL SITE	BOOK	PAGE	BLM SERIAL NUMBER
185.	RS 316	1122	79	A MC 20627
186.	RS 317	1122	80	A MC 20628
187.	RS 318	1122	81	A MC 20629
188.	RS 319	1122	82	A MC 20630
189.	RS 320	1122	83	A MC 20631
190.	RS 329	1122	84	A MC 20632
191.	RS 330	1122	85	A MC 20633
192.	RS 331	1122	86	A MC 20634
193.	RS 332	1122	87	A MC 20635
194.	RS 333	1122	88	A MC 20636
195.	RS 334	1122	89	A MC 20637
196.	RS 335	1122	90	A MC 20638
197.	RS 336	1122	91	A MC 20639
198.	RS 345	1122	92	A MC 20640
199.	RS 346	1122	93	A MC 20641
200.	RS 347 Amended	1122	96	A MC 20642
201.	RS 348 Amended	1122	97	A MC 20643
202.	RS 349 Amended	1122	98	A MC 20644
203.	RS 350 Amended	1122	99	A MC 20645
204.	RS 351 Amended	1122	100	A MC 20646
205.	RS 352 Amended	1122	101	A MC 20647
206.	RS 361	1122	94	A MC 20648
207.	RS 362	1122	95	A MC 20649
208.	RS 363 Amended	1122	102	A MC 20650
209.	RS 364 Amended	1122	103	A MC 20651
210.	RS 365 Amended	1122	104	A MC 20652
211.	RS 366 Amended	1122	105	A MC 20653
212.	RS 367 Amended	1122	106	A MC 20654
213.	RS 368 Amended	1122	107	A MC 20655

ARIZONA STATE OFFICE
BU. LAND MANAGEMENT

NOV 13 1980

7:45 A.M.

PHOENIX, ARIZONA

All in Section 35, Township 15 North, Range 10 West,
Gila and Salt River Base and Meridian,
in the County of Yavapai, State of Arizona

214. FCS #2 Mill Site 1271 500 A MC 94973

In Section 1, Township 16 North, Range 10 West,
Gila and Salt River Base and Meridian,
in the County of Yavapai, State of Arizona

That hereinabove named mill sites held by owner, Cyprus Bagdad Copper Company Division, CYPRUS MINES CORPORATION, are being exclusively used, or with expressed intent to be used, for mining and milling purposes only, to wit:

1. Mine waste dumps
2. Oxide leach dumps
3. Mill tailing pond
4. Water pumping installation

and, that hereinabove named mill sites are located in land essentially non-mineral in character.

Date: October 7, 1980

Lloyd A. Wolf, Jr.
Lloyd A. Wolf, Jr.
Land Man

Witnessed:


Janette L. McDonald

Cyprus Bagdad Copper Company Division
Cyprus Mines Corporation

I do hereby certify that the within instrument was ³⁴⁴⁸⁵ recorded at the request of Cyprus Bagdad Copper
 on OCT 17 '80 - 2 25 PM o'clock Book 1332 Official Records Page 40-249
 Records of Yavapai County, Arizona. WITNESS my hand and official seal the day and year first above written.

PATSY C. JENNEY, County Recorder

By Marilyn C Olson Deputy



AFFIDAVIT OF LABOR PERFORMED AND IMPROVEMENTS MADE

STATE OF ARIZONA)
) SS
 COUNTY OF YAVAPAI)

Lloyd A. Wolf, Jr., being first duly sworn according to law, deposes and says: that he is authorized by CYPRUS MINES CORPORATION to make this affidavit for it, and the facts set forth hereinunder are known to him to be true and correct, and that he is a citizen of the United States and more than twenty-one years of age and resides in Bagdad (P. O. Box 1172), County of Yavapai, State of Arizona, and that he is personally acquainted with the mining property consisting of eighty-eight (88) patented and fifty-six (56) hereinunder named unpatented lode mining claims owned by CYPRUS MINES CORPORATION, all of which are located in Eureka Mining District (G & SR), Yavapai County, State of Arizona; and that all of these claims form a contiguous group and an unbroken area, and of which group the name of unpatented mining claims, together with the number of the BOOK and the PAGE of recording appear in the office of the County Recorder of Yavapai County, State of Arizona, and Bureau of Land Management Serial Number, as follows:

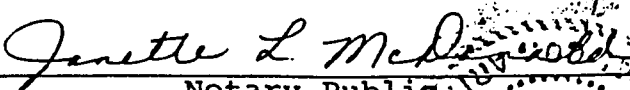

NO.	LEGAL DESCRIPTION	NAME OF CLAIM	BLM SERIAL NO.	BOOK/ BOOK OF MINES	PAGE
1.		Copper Toe Amended	A MC 73269	828	93
2.		Sunset Addition #1 Amended	A MC 73267	828	94
3.		Sunset Addition No. 2 Amended	A MC 73268	889	921
4.	Sec. 5, T14N, R9W	Blanket	A MC 73266	78	200
5.	Sec. 28, T15N, R9W ARIZONA STATE OFFICE BU. LAND MANAGEMENT NOV 13 1980 7:45 A.M. PHOENIX, ARIZONA	Little Jamie #1	A MC 63163	137	127
6.		Little Jamie #2	A MC 63164	137	128
7.		Little Jamie #3	A MC 63165	137	129
8.		HUP #45	A MC 63166	611	790
9.		HUP #46	A MC 63167	611	791
10.		HUP #47	A MC 63168	611	792
11.		HUP #48	A MC 63169	611	793
12.		HUP #49	A MC 63170	611	794
13.		HUP #50	A MC 63171	611	795
14.		HUP #51	A MC 63172	611	796
15.		HUP #52	A MC 63173	611	797
16.		HUP #53	A MC 63174	611	798
17.		HUP #54	A MC 63175	611	799
18.		LJS 1	A MC 63159	1230	833
19.		LJS 2	A MC 63160	1230	835
20.		LJS 3	A MC 63161	1230	837
21.		LJS 4	A MC 63162	1230	839
22.	Sec. 32, T15N, R9W	Black Mesa Gap	A MC 73265	882	722
23.	Sec. 33, T15N, R9W	HUP #32	A MC 63137	611	777
24.		HUP #34	A MC 63138	611	779
25.		HUP #36	A MC 63139	611	781
26.		HUP #38	A MC 63140	611	783
27.		HUP #55	A MC 63141	611	800
28.		HUP #56	A MC 63142	611	801
29.		HUP #57	A MC 63143	611	802
30.		HUP #58	A MC 63144	611	803
31.		HUP #59	A MC 63145	611	804
32.		HUP #60	A MC 63146	611	805

NO.	LEGAL DESCRIPTION	NAME OF CLAIM	BLM SERIAL NO.	BOOK/ BOOK OF MINES	PAGE	
33.	Sec. 33, T15N, R9W	LJS 5	A MC 63147	1230	841	
34.		LJS 6	A MC 63148	1230	843	
35.		LJS 8	A MC 63149	1230	845	
36.		LJS 9	A MC 63150	1230	847	
37.		LJS 10	A MC 63151	1230	849	
38.		Sunset Fraction	A MC 73274	151	76	
39.		Sunset No. 5	A MC 73273	151	71	
40.		Sunset No. 12	A MC 73272	151	72	
41.		Sunset No. 13	A MC 73271	151	73	
42.		Sunset No. 15	A MC 73270	151	75	
43.		Sec. 34, T15N, R9W ARIZONA STATE OFFICE BU. LAND MANAGEMENT NOV 13 1980 7:45 A.M. PHOENIX, ARIZONA	HUP #7	A MC 38869	611	752
44.			HUP #8	A MC 38870	611	753
45.	HUP #9		A MC 38871	611	754	
46.	HUP #10		A MC 38872	611	755	
47.	HUP #11		A MC 38873	611	756	
48.	HUP #12		A MC 38874	611	757	
49.	HUP #13		A MC 38875	611	758	
50.	HUP #14		A MC 38876	611	759	
51.	HUP #15		A MC 38877	611	760	
52.	HUP #16		A MC 38878	611	761	
53.	HUP #35		A MC 38879	611	780	
54.	HUP #37		A MC 38880	611	782	
55.	HUP #39	A MC 38881	611	784		
56.	LJS 7	A MC 38882	1202	280		

That between the first day of September, 1979, and the thirty-first day of August, 1980, not less than TWO HUNDRED THOUSAND DOLLARS (\$200,000.00) in labor and materials were expended in the development, improvements and maintenance of said group, not including the location work on said claims nor the payment of taxes, insurance, other than Workmen's Compensation, office expenses, or officers' salaries, but that all of the aforesaid amount was expended in the development, improvements and maintenance of and for the benefit of said claims. Such work and improvements were made by and at the expense of CYPRUS BAGDAD COPPER COMPANY, a division of CYPRUS MINES CORPORATION, for the purpose of complying with the laws of the United States pertaining to assessment of annual work and as a common benefit to the whole group, and P. K. Medhi, Allan Weatherhead, John E. Nelson, Malcolm E. Gillo, Orville T. Owens, Troy Vaughn, H. W. Smith, and the undersigned Lloyd A. Wolf, Jr., and others were among those employed by the said CYPRUS BAGDAD COPPER COMPANY, a division of CYPRUS MINES CORPORATION, and who labored upon said claims, did said work and improvements, the same being as follows, to wit: rotary drilling, diamond drilling, open pit mining, mine development and other surface related improvements of mining property; and cost of fore-said improvements being apportioned towards each of the claims within hereinabove named contiguous group of mining claims, since the forementioned work was done with the expressed intent of supplying geological, structural and mineralogical information pertinent to the improvements and benefit of all of the hereinabove named lode mining claims.


Lloyd A. Wolf, Jr.

Subscribed and sworn to before me this 7th day of October,
19 80.


Notary Public


My Commission Expires:


My Commission Expires Jan. 9, 1983

STATE OF ARIZONA, County of Yavapai—ss

4526

I do hereby certify that the within instrument was filed and recorded at the request of Cyprus Bagdad Copper
on OCT 17 '80 - 2 25 PM o'clock Book 1332 Official Records Page 250-255 incl.
Records of Yavapai County, Arizona. WITNESS my hand and official seal the day and year first above written.

PAJSY G. JENNEY, County Recorder
By Marilyn O Olson Deputy



AFFIDAVIT OF LABOR PERFORMED AND IMPROVEMENTS MADE

STATE OF ARIZONA)
) SS
COUNTY OF YAVAPAI)

Lloyd A. Wolf, Jr., being first duly sworn according to law, deposes and says: that he is authorized by CYPRUS MINES CORPORATION to make this affidavit for it, and the facts set forth hereinunder are known to him to be true and correct, and that he is a citizen of the United States and more than twenty-one years of age and resides in Bagdad (P. O. Box 1172), County of Yavapai, State of Arizona and that he is personally acquainted with the hereinunder named mining property consisting of two hundred and eighty-five (285) unpatented lode mining claims owned by Cyprus Bagdad Copper Company, a division of CYPRUS MINES CORPORATION, all of which claims are located in Township 14-15 North, Range 9-10 West (G & SR), Eureka Mining District, Yavapai County, State of Arizona; and that all of these claims form a contiguous group and an unbroken area, and of which group the name of unpatented mining claims, together with the number of the BOOK and the PAGE of recording appear in the office of the County Recorder of Yavapai County, State of Arizona, and Bureau of Land Management Serial Number, as follows:

NO.	LEGAL DESCRIPTION	NAME OF CLAIM	BLM SERIAL NO.	BOOK/ BOOK OF MINES	PAGE
1.	Sec. 5, T14N, R9W	JLM 1	A MC 63256 ✓	1230	851
2.		JLM 2	A MC 63257 ✓	1230	853
3.		JLM 3	A MC 63258 ✓	1230	855
4.		JLM 4	A MC 63259 ✓	1230	857
5.		JLM 5	A MC 63260 ✓	1230	859
6.		JLM 6	A MC 63261 ✓	1230	861
7.	Sec. 6, T14N, R9W	Geo #1	A MC 38785 ✓	476	220
8.		Geo #2	A MC 38786 ✓	476	221
9.		Geo #3	A MC 38787 ✓	476	222
10.		Geo #4	A MC 38788 ✓	476	223
11.		Geo #5	A MC 38789 ✓	476	224
12.		Geo #6	A MC 38790 ✓	476	225
13.		Geo #7	A MC 38791 ✓	476	226
14.		Geo #8	A MC 38792 ✓	476	227
15.		Geo #9	A MC 38793 ✓	476	228
16.		Geo #10	A MC 38794 ✓	476	229
17.		Geo #11	A MC 38795 ✓	476	230
18.		Geo #12	A MC 38796 ✓	476	231
19.		Geo #13	A MC 38797 ✓	476	232
20.		Geo #14	A MC 38798 ✓	476	233
21.		Geo #15	A MC 38799 ✓	476	234
22.		Geo #16	A MC 38800 ✓	476	235
23.		Geo #17	A MC 38801 ✓	476	236
24.		Geo #18	A MC 38802 ✓	476	237
25.		Geo #23	A MC 38807 ✓	476	242
26.		Geo #24	A MC 38808 ✓	476	243
27.		Geo #25A	A MC 38809 ✓	639	609
28.		Geo #26A	A MC 38810 ✓	639	610
29.		Geo #27A	A MC 38811 ✓	639	611
30.		Geo #28A	A MC 38812 ✓	639	612
31.		Geo #29A	A MC 38813 ✓	639	613
32.		Geo #30A	A MC 38814 ✓	639	614
33.		Geo #32A	A MC 38816 ✓	639	616

ARIZONA STATE OFFICE
BU. LAND MANAGEMENT
NOV 13 1980
7:45 A.M.
PHOENIX, ARIZONA

NO.	LEGAL DESCRIPTION	NAME OF CLAIM	BLM SERIAL NO.	BOOK/ BOOK OF MINES	PAGE	
34.	Sec. 6, T14N, R9W	Geo #33A	A MC 38817	639	617	
35.		Geo #34A	A MC 38818	639	618	
36.		Geo #35	A MC 38819	476	254	
37.		Geo #36	A MC 38820	476	255	
38.		Geo #37	A MC 38821	476	256	
39.		Geo #38	A MC 38822	476	257	
40.		Geo #39	A MC 38823	476	258	
41.		Geo #40	A MC 38824	476	259	
42.		Sec. 7, T14N, R9W	Geo #19	A MC 38803	476	238
43.			Geo #20	A MC 38804	476	239
44.			Geo #21	A MC 38805	476	240
45.	Geo #22		A MC 38806	476	241	
46.	Geo #41		A MC 38825	476	260	
47.	Geo #42A		A MC 38826	639	619	
48.	Geo #43		A MC 38827	476	262	
49.	Geo #44		A MC 38828	476	263	
50.	Sec. 8, T14N, R9W	Geo #93	A MC 63245	554	915	
51.		Geo #94	A MC 63246	554	916	
52.		Geo #98 Amended	A MC 63247	1051	338	
53.		CY-1 Amended	A MC 63236	1230	903	
54.		CY-2 Amended	A MC 63237	1230	905	
55.		CY-6	A MC 63249	905	230	
56.		CY-7	A MC 63250	905	231	
57.		CY-8	A MC 63251	905	232	
58.		CY-9	A MC 63252	905	233	
59.		CY-10	A MC 63253	905	234	
60.		CY-11	A MC 63254	905	235	
61.		CY-12	A MC 63255	905	236	
62.		CY-26	A MC 63240	1230	907	
63.		CY-27	A MC 63239	1230	909	
64.		CY-28	A MC 63238	1230	911	
65.		RJ 25 Amended	A MC 63241	1230	913	
66.		JLM 7	A MC 63224	1230	879	
67.		JLM 8	A MC 63225	1230	881	
68.		JLM 9	A MC 63226	1230	883	
69.		JLM 10	A MC 63227	1230	885	
70.		JLM 11	A MC 63228	1230	887	
71.		JLM 12	A MC 63229	1230	889	
72.		JLM 13	A MC 63230	1230	891	
73.		JLM 14	A MC 63231	1230	893	
74.		JLM 15	A MC 63232	1230	895	
75.		JLM 16	A MC 63233	1230	897	
76.		JLM 17	A MC 63234	1230	899	
77.		JLM 18	A MC 63235	1230	901	
78.	Dakota #23	A MC 63248	445	268		
79.	Sec. 9, T14N, R9W	RJ 23	A MC 19377	1110	702	
80.		Moon #2	A MC 63221	105	137	
81.		Dakota #25	A MC 63222	445	270	
82.		Dakota #26	A MC 63223	445	271	
83.		RJ #2	A MC 19356	1110	681	
84.		RJ #3	A MC 19357	1110	682	
85.		RJ #6	A MC 19360	1110	685	
86.		RJ #7	A MC 19361	1110	686	
87.		RJ #10	A MC 19364	1110	689	
88.		RJ #11	A MC 19365	1110	690	
89.		RJ #14	A MC 19368	1110	693	
90.		RJ #15	A MC 19369	1110	694	
91.		RJ #17	A MC 19371	1110	696	
92.		RJ #18	A MC 19372	1110	697	
93.		RJ #19	A MC 19373	1110	698	
94.		RJ #20	A MC 19374	1110	699	
95.		RJ #21	A MC 19375	1110	700	
96.		RJ #22	A MC 19376	1110	701	

ARIZONA STATE OFFICE
BU. LAND MANAGEMENT

NOV 13 1980

7:45 A.M.
PHOENIX, ARIZONA

NO.	LEGAL DESCRIPTION	NAME OF CLAIM	BLM SERIAL NO.	BOOK/ BOOK OF MINES	PAGE	
97.	Sec. 9, T14N, R9W	OTO 1	A MC 63214	1237	69	
98.		OTO 2	A MC 63215	1237	71	
99.		OTO 3	A MC 63216	1237	73	
100.		RJ 24A	A MC 63218	1237	77	
101.		RJ 16A	A MC 63217	1237	75	
102.		Moon No. 1 Amended	A MC 63219	1237	79	
103.	Sec. 10, T14N, R9W	Raindrop No. 2	A MC 63213	88	133	
104.		Moon	MS 3981	105	135	
105.		RJ #1	A MC 19355	1110	680	
106.		RJ #4	A MC 19358	1110	683	
107.		RJ #5	A MC 19359	1110	684	
108.		RJ #8	A MC 19362	1110	687	
109.		RJ #9	A MC 19363	1110	688	
110.		RJ #12	A MC 19366	1110	691	
111.		RJ #13	A MC 19367	1110	692	
112.		Sec. 1, T14N, R10W	Geo #76	A MC 38849	536	303
113.	Geo #77		A MC 38850	536	304	
114.	Geo #78		A MC 38851	536	305	
115.	Geo #79		A MC 38852	536	306	
116.	Geo #80		A MC 38853	536	307	
117.	Geo #81		A MC 38854	536	308	
118.	Geo #82		A MC 38855	536	309	
119.	Geo #83		A MC 38856	536	310	
120.	Geo #84		A MC 38857	536	311	
121.	Geo #31A		A MC 38815	639	615	
122.	Deer #12		A MC 38699	580	884	
123.	Deer #13		A MC 38700	580	885	
124.	Deer #14		A MC 38701	580	886	
125.	Deer #15		A MC 38702	580	887	
126.	Deer #16		A MC 38703	580	888	
127.	Deer #17		A MC 38704	580	889	
128.	Deer #18		A MC 38705	580	890	
129.	Deer #19		A MC 38706	580	891	
130.	ARIZONA STATE OFFICE BU. LAND MANAGEMENT		Deer #20	A MC 38707	580	892
131.			Deer #66	A MC 38752	913	475
132.			Deer #67	A MC 38753	913	476
133.			Deer #68	A MC 38754	913	477
134.			Deer #69	A MC 38755	913	478
135.			Deer #70	A MC 38756	913	479
136.			Deer #71	A MC 38757	913	480
137.			Deer #72	A MC 38758	913	481
138.			Deer #73	A MC 38759	913	482
139.			Deer #74	A MC 38760	913	483
140.			Deer #75	A MC 38761	913	484
141.			Deer #76	A MC 38762	913	485
142.	Deer #77		A MC 38763	913	486	
143.	Sec. 11, T14N, R10W		Boss #1	A MC 38771	957	687
144.		Boss #2	A MC 38772	957	688	
145.		Boss #3	A MC 38773	957	689	
146.		Boss #4	A MC 38774	957	690	
147.		Boss #5	A MC 38775	957	691	
148.		Boss #6	A MC 38776	957	692	
149.		Boss #7	A MC 38777	957	693	
150.		Boss #8	A MC 38778	957	694	
151.		Boss #9	A MC 38779	957	695	
152.		Boss #10	A MC 38780	972	387	
153.		Boss #11	A MC 38781	972	388	
154.		Boss #12	A MC 38782	972	389	
155.		Boss #13	A MC 38783	972	390	
156.		Boss #14	A MC 38784	972	391	
157.		Deer #48	A MC 38735	669	989	
158.	Deer #49	A MC 38736	669	990		

NO.	LEGAL DESCRIPTION	NAME OF CLAIM	BLM SERIAL NO.	BOOK/ BOOK OF MINES	PAGE
159.	Sec. 12, T14N, R10W	Geo #85	A MC 38858	536	312
160.		Geo #86	A MC 38859	536	313
161.		Deer #1	A MC 38688	580	728
162.		Deer #2	A MC 38689	580	729
163.		Deer #3	A MC 38690	580	730
164.		Deer #4	A MC 38691	580	731
165.		Deer #5	A MC 38692	580	732
166.		Deer #6	A MC 38693	580	733
167.		Deer No. 7A	A MC 38694	1202	282
168.		Deer No. 8A	A MC 38695	1202	284
169.		Deer #9	A MC 38696	580	881
170.		Deer #10	A MC 38697	580	882
171.		Deer #11	A MC 38698	580	883
172.		Deer #21	A MC 38708	669	962
173.		Deer #22	A MC 38709	669	963
174.		Deer #23	A MC 38710	669	964
175.		Deer #24	A MC 38711	669	965
176.		Deer #25	A MC 38712	669	966
177.		Deer #26	A MC 38713	669	967
178.	Deer #27	A MC 38714	669	968	
179.	Deer #30	A MC 38717	669	971	
180.	Deer #31	A MC 38718	669	972	
181.	Deer #32	A MC 38719	669	973	
182.	ARIZONA STATE OFFICE BU. LAND MANAGEMENT NOV 13 1980 7:45 A.M. PHOENIX, ARIZONA	Deer #33	A MC 38720	669	974
183.		Deer #38	A MC 38725	669	979
184.		Deer #39	A MC 38726	669	980
185.		Deer #40	A MC 38727	669	981
186.		Deer #41	A MC 38728	669	982
187.		Deer #78	A MC 38764	938	471
188.		Deer #79	A MC 38765	938	472
189.		Deer #80	A MC 38766	938	473
190.		Deer #81	A MC 38767	938	474
191.		Deer #82	A MC 38768	938	475
192.		Deer #83	A MC 38769	938	476
193.		Deer #84	A MC 38770	938	477
194.	Sec. 13, T14N, R10W	Deer #28	A MC 38715	669	969
195.		Deer #29	A MC 38716	669	970
196.		Deer #34	A MC 38721	669	975
197.		Deer #35	A MC 38722	669	976
198.		Deer #36	A MC 38723	669	977
199.		Deer #37	A MC 38724	669	978
200.		Deer #42	A MC 38729	669	983
201.		Deer #43	A MC 38730	669	984
202.		Deer #44	A MC 38731	669	985
203.		Deer #45	A MC 38732	669	986
204.		Deer #46	A MC 38733	669	987
205.		Deer #47	A MC 38734	669	988
206.	Deer #53	A MC 38740	695	390	
207.	Sec. 14, T14N, R10W	Deer #50	A MC 38737	669	991
208.		Deer #51	A MC 38738	669	992
209.		Deer #52	A MC 38739	669	993
210.		Deer #54	A MC 38741	669	995
211.		Deer #55	A MC 38742	669	996
212.		Deer #56	A MC 38743	669	997
213.		Deer #57	A MC 38744	669	998
214.		Deer #58	A MC 38745	669	999
215.		Deer #59	A MC 38746	670	1
216.		Deer #60	A MC 38747	695	391
217.		Deer #61	A MC 38748	670	3
218.		Deer #62	A MC 38749	670	4
219.		Deer #63	A MC 38750	670	5
220.		Deer #64	A MC 38751	670	6
221.		ISO No. 1	A MC 63196	563	346

NO.	LEGAL DESCRIPTION	NAME OF CLAIM	BLM		PAGE
			SERIAL NO.	BOOK/ BOOK OF MINES	
222.	Sec. 14, T14N, R10W	Copper Ridge No. 1	A MC 63187	358	206
223.		Copper Ridge No. 4	A MC 63190	358	209
224.		Red Mnt. Cu #1	A MC 63178	358	215
225.		Red Mnt. Cu #2	A MC 63179	358	216
226.		Red Mnt. Cu #3	A MC 63180	358	217
227.		Red Mnt. Cu #4	A MC 63181	358	218
228.		Red Mnt. Cu #5	A MC 63182	358	219
229.		Red Mnt. Cu #6	A MC 63183	358	220
230.		Red Mnt. Cu #9	A MC 63186	358	223
231.		Octaroon	A MC 63176	144	367
232.		Octaroon N. 1.	A MC 63177	144	368
233.	Sec. 15, T14N, R10W	ISO No. 2	A MC 63197	563	347
234.		ISO No. 3	A MC 63198	563	348
235.		ISO No. 4	A MC 63199	563	349
236.		ISO No. 5	A MC 63200	563	350
237.		ISO No. 6	A MC 63201	563	351
238.		ISO No. 13	A MC 63208	563	358
239.		ISO No. 15	A MC 63210	568	502
240.		ISO No. 16	A MC 63211	568	503
241.		Copper Ridge No. 2	A MC 63188	358	207
242.		Copper Ridge No. 3	A MC 63189	358	208
243.		Copper Ridge No. 5	A MC 63191	358	210
244.	Sec. 22, T14N, R10W	Copper Ridge No. 6	A MC 63192	358	211
245.		Copper Ridge No. 7	A MC 63193	358	212
246.		Copper Ridge No. 8	A MC 63194	358	213
247.		Copper Ridge No. 9	A MC 63195	358	214
248.		ISO No. 10	A MC 63205	563	355
249.		ISO No. 11	A MC 63206	563	356
250.		ISO No. 12	A MC 63207	563	357
251.		ISO No. 14	A MC 63209	563	359
252.	Sec. 23, T14N, R10W	Red Mnt. Cu #7	A MC 63184	358	221
253.		Red Mnt. Cu #8	A MC 63185	358	222
254.		ISO No. 7	A MC 63202	563	352
255.		ISO No. 8	A MC 63203	563	353
256.		ISO No. 9	A MC 63204	563	354
257.	Sec. 30, T15N, R9W	Geo. 105	A MC 38861	754	58
258.		PKM 1	A MC 38862	1202	254
259.		PKM 2	A MC 38863	1202	256
260.		PKM 3	A MC 38864	1202	258
261.		PKM 4	A MC 38865	1202	260
262.	Sec. 31, T15N, R9W	Geo #51	A MC 38829	536	278
263.		Geo #52	A MC 38830	536	279
264.		Geo #53	A MC 38831	536	280
265.		Geo #54	A MC 38832	536	281
266.		Geo #55	A MC 38833	536	282
267.		Geo #56	A MC 38834	536	283
268.		Geo #57	A MC 38835	536	284
269.		Geo #58	A MC 38836	536	285
270.		Geo #59	A MC 38837	536	286
271.		Geo #60	A MC 38838	536	287
272.		Geo #61	A MC 38839	536	288
273.		Geo #62	A MC 38840	536	289
274.		Geo #63	A MC 38841	536	290
275.		Geo #64	A MC 38842	536	291
276.		Geo #65	A MC 38843	536	292
277.		Geo #66	A MC 38844	536	293
278.		Geo #67	A MC 38845	536	294
279.		Geo #68	A MC 38846	536	295
280.		Geo #69	A MC 38847	536	296
281.		Geo #70	A MC 38848	536	297
282.		Geo #103	A MC 38860	754	60


ARIZONA STATE OFFICE
BU. LAND MANAGEMENT

NOV 13 1980

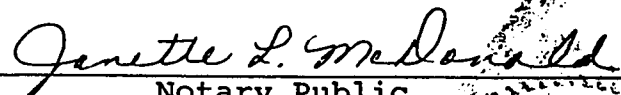
7:45 A.M.
PHOENIX, ARIZONA

NO.	LEGAL DESCRIPTION	NAME OF CLAIM	BLM SERIAL NO.	BOOK/ BOOK OF MINES	PAGE
283.	Sec. 31, T15N, R9W	PKM 5	A MC 38866	1202	262
284.		PKM 6	A MC 38867	1202	264
285.		PKM 7	A MC 38868	1202	266

That between the first day of September, 1979, and the thirty-first day of August, 1980, not less than twenty-eight thousand five hundred dollars (\$28,500.00) in labor and materials were expended in the development, improvements and maintenance of said group, not including the location work on said claims nor the payment of taxes, insurance, other than Workmen's Compensation, office expenses, or officers' salaries, but that all of the aforesaid amount was expended in the development, improvements, and maintenance of and for the benefit of said claims. Such work and improvements were made by and at the expense of CYPRUS BAGDAD COPPER COMPANY, a division of CYPRUS MINES CORPORATION, for the purpose of complying with the laws of the United States pertaining to assessment of annual work and as a common benefit to the whole group, and P. K. Medhi, Allan Weatherhead, John E. Nelson, Malcolm E. Gillo, Orville T. Owens, Troy Vaughn, H. W. Smith, and the undersigned Lloyd A. Wolf, Jr., and others were among those employed by the said CYPRUS BAGDAD COPPER COMPANY, a division of CYPRUS MINES CORPORATION, and who labored upon said claims, did said work and improvements, the cost of which said improvements and work exceeded thirty thousand dollars (\$30,000.00), the same being as follows, to wit: diamond drilling and other surface related improvements of mining property; and cost of foresaid improvements being apportioned towards each of the claims within hereinabove named contiguous group of mining claims, since the forementioned work was done with the expressed intent of supplying geological, structural and mineralogical information pertinent to the improvements and benefit of all of the hereinabove named lode mining claims.


 Lloyd A. Wolf, Jr.

Subscribed and sworn to before me this 7th day of October, 1980.


 Notary Public


My Commission Expires:

My Commission Expires Jan. 9, 1983

ARIZONA STATE OFFICE
 BU. LAND MANAGEMENT

NOV 13 1980

7:45 A.M.
 PHOENIX, ARIZONA



BOOK 1332 PAGE 255

I do hereby certify that the within instrument was filed and recorded at the request

on OCT 10 '79 - 8:45 AM o'clock Book 1249 Official Records Page 952-953

Records of Yavapai County, Arizona. WITNESS my hand and official seal the day and year first above written.

PATSY C. JENNEY, County Recorder

By [Signature] Deputy

AFFIDAVIT OF LABOR PERFORMED AND IMPROVEMENTS MADE

3

AMENDED

TO INSTRUMENT RECORDED IN BOOK 1244, PAGES 518-519 DATED SEPTEMBER 17, 1979

RECEIVED

B.L.M. AZ STATE OFFICE

STATE OF ARIZONA)) SS COUNTY OF YAVAPAI)

OCT 17 1979

10:00 A.M.

PHOENIX, ARIZONA

Lloyd A. Wolf, Jr., being first duly sworn according to law, deposes and says: that he is authorized by CYPRUS MINES CORPORATION to make this affidavit for it, and the facts set forth hereinunder are known to him to be true and correct, and that he is a citizen of the United States and more than twenty-one years of age and resides in Bagdad (P. O. Box 1172), County of Yavapai, State of Arizona, and that he is personally acquainted with the mining property consisting of eighty-eight (88) patented and fifty-six (56) hereinunder named unpatented lode mining claims owned by CYPRUS MINES CORPORATION, all of which are located in Eureka Mining District (G & SR), Yavapai County, State of Arizona; and that all of these claims form a contiguous group and an unbroken area, and of which group the name of unpatented mining claims, together with the number of the BOOK and the PAGE of recording appear in the office of the County Recorder of Yavapai County, State of Arizona, and Bureau of Land Management Serial Number, as follows:

NO.	LEGAL DESCRIPTION	NAME OF CLAIM	BLM SERIAL NO.	BOOK/ BOOK OF MINES	PAGE
1.	Sec. 4, T14N, R9W	Copper Toe Amended ✓		828	93
2.		Sunset Addition #1 ✓		828	94
3.		Amended Sunset Addition No. 2 ✓		889	921
4.	Sec. 5, T14N, R9W	Blanket ✓		78	200
5.	Sec. 28, T15N, R9W	Little Jamie #1 63163		137	127
6.		Little Jamie #2		137	128
7.		Little Jamie #3 63165		137	129
8.		HUP #45 63166		611	790
9.		HUP #46		611	791
10.		HUP #47 8		611	792
11.		HUP #48 9		611	793
12.		HUP #49 70		611	794
13.		HUP #50 1		611	795
14.		HUP #51 2		611	796
15.		HUP #52 3		611	797
16.		HUP #53 4		611	798
17.		HUP #54 63125		611	799
18.		LJS 1 63159		1230	833
19.		LJS 2 60		1230	835
20.		LJS 3 61		1230	837
21.		LJS 4 63162		1230	839
22.	Sec. 32, T15N, R9W	Black Mesa Gap ✓	73245 73280	882	722

Cyprus Bagdad Copper Company

Post Office Box 245 Bagdad, Arizona 86321

BOOK 1249 PAGE 952

Acknowledged 12-18-79 EXH

Copper toe etc included here

NO.	LEGAL DESCRIPTION	NAME OF CLAIM	SERIAL NO.	BOOK/ BOOK OF MINES	PAGE
23.	Sec. 33, T15N, R9W	HUP #32 63137		611	777
24.		HUP #34 8		611	779
25.		HUP #36 9		611	781
26.		HUP #38 40		611	783
27.		HUP #55 6314		611	800
28.		HUP #56 63137		611	801
29.		HUP #57		611	802
30.		HUP #58		611	803
31.		HUP #59		611	804
32.		HUP #60 63146		611	805
33.		LJS 5 63147		1230	841
34.		LJS 6		1230	843
35.	LJS 8		1230	845	
36.	LJS 9		1230	847	
37.	LJS 10 63151		1230	849	
38.	Sunset Fraction	73274		151	76
39.	Sunset No. 5	73273		151	71
40.	Sunset No. 12	73272		151	72
41.	Sunset No. 13	73271		151	73
42.	Sunset No. 15	73270		151	75
43.	Sec. 34, T15N, R9W	HUP #7	A MC 38869	611	752
44.		HUP #8	A MC 38870	611	753
45.		HUP #9	A MC 38871	611	754
46.		HUP #10	A MC 38872	611	755
47.		HUP #11	A MC 38873	611	756
48.		HUP #12	A MC 38874	611	757
49.		HUP #13	A MC 38875	611	758
50.		HUP #14	A MC 38876	611	759
51.		HUP #15	A MC 38877	611	760
52.		HUP #16	A MC 38878	611	761
53.		HUP #35	A MC 38879	611	780
54.		HUP #37	A MC 38880	611	782
55.	HUP #39	A MC 38881	611	784	
56.	LJS 7	A MC 38882	1202	280	

RECEIVED
B.L.M. AZ STATE OFFICE

OCT 17 1979
10:00 A.M.
PHOENIX, ARIZONA


That between the first day of September, 1978, and the thirty-first day of August, 1979, not less than TWO HUNDRED THOUSAND DOLLARS (\$200,000.00) in labor and materials were expended in the development, improvements and maintenance of said group, not including the location work on said claims nor the payment of taxes, insurance, other than Workmen's Compensation, office expenses, or officers' salaries, but that all of the aforesaid amount was expended in the development, improvements and maintenance of and for the benefit of said claims. Such work and improvements were made by and at the expense of CYPRUS BAGDAD COPPER COMPANY, a division of CYPRUS MINES CORPORATION, for the purpose of complying with the laws of the United States pertaining to assessment of annual work and as a common benefit to the whole group, and P. K. Medhi, Allan Weatherhead, John E. Nelson, Malcolm E. Gillo, Orville T. Owens, Troy Vaughn, H. W. Smith, and the undersigned Lloyd A. Wolf, Jr., and others were among those employed by the said CYPRUS BAGDAD COPPER COMPANY, a division of CYPRUS MINES CORPORATION, and who labored upon said claims, did said work and improvements, the same being as follows, to wit: rotary drilling, diamond drilling, open pit mining, mine development and other surface related improvements of mining property; and cost of foresaid improvements being apportioned towards each of the claims within hereinabove named contiguous group of mining claims, since the forementioned work was done with the expressed intent of supplying geological, structural and mineralogical information pertinent to the improvements and benefit of all of the hereinabove named lode mining claims.

Lloyd A. Wolf Jr.
Lloyd A. Wolf Jr.

Subscribed and sworn to before me this 5th day of October, 1979

Janette L. McDonald
Notary Public

My Commission Expires:



I do hereby certify that the within in filed and recorded at the request of Cyprus Bagdad Copper Co
 on SEP 17 '79 - 9 00 AM Book 1244 Official Records Page 57-311 (Encl)
 Records of Yavapai County, Arizona. WITNESS my hand and official seal the day and year first above written.

PATSY C. JENNEY, County Recorder
 By Andrea Schenck Deputy

RECEIVED
 B.L.M. AZ STATE OFFICE

OCT 9 1979

10:00 A.M.
 PHOENIX, ARIZONA

NOTICE OF INTENTION TO HOLD MILL SITES



The undersigned is an authorized agent to give this notice for Cyprus Bagdad Copper Company Division, CYPRUS MINES CORPORATION, Post Office Box 245, Bagdad, Arizona 86321, owner of hereinunder named Mill Sites, located in Eureka Mining District, Yavapai County, State of Arizona.

Complying with U. S. Public Law 94-579 and rules and regulations set forth supplemental thereto (CFR Title 43, Chapter II, Part 3830, and Sub-part 3833.2-3), hereby, NOTICE OF INTENTION TO HOLD is given by the owner for hereinunder named mill sites, together with numbers of the BOOK and PAGE of recording, as appear in the office of the County Recorder, Yavapai County, State of Arizona, with respective Serial Number as assigned to each Mill Site by the Arizona State Office of the Bureau of Land Management, U. S. Department of Interior:

NO.	NAME OF MILL SITE	BOOK	PAGE	BLM SERIAL NUMBER
1.	Alum Creek No. 139 Millsite	1134	456	A MC 22771
2.	Alum Creek No. 140 Millsite	1134	457	A MC 22772
3.	Alum Creek No. 141 Millsite	1134	458	A MC 22773
4.	Alum Creek No. 142 Millsite	1134	459	A MC 22774
5.	Alum Creek No. 143 Millsite	1134	460	A MC 22775
6.	Alum Creek No. 144 Millsite	1134	461	A MC 22776
7.	Alum Creek No. 145 Millsite	1134	462	A MC 22777
8.	Alum Creek No. 146 Millsite	1134	463	A MC 22778
9.	Alum Creek No. 147 Millsite	1134	464	A MC 22779
10.	Alum Creek No. 150 Millsite	1134	467	A MC 22782
11.	Alum Creek No. 151 Millsite	1134	468	A MC 22783
12.	Alum Creek No. 152 Millsite	1134	469	A MC 22784
13.	Alum Creek No. 155 Millsite	1134	472	A MC 22787
14.	Alum Creek No. 156 Millsite	1134	473	A MC 22788
15.	Alum Creek No. 159 Millsite	1134	476	A MC 22791
16.	Alum Creek No. 160 Millsite	1134	477	A MC 22792
17.	Alum Creek No. 161 Millsite	1134	478	A MC 22793
18.	Alum Creek No. 162 Millsite	1134	479	A MC 22794
19.	Alum Creek No. 168 Millsite	1230	863	
20.	Alum Creek No. 169 Millsite	1230	865	
21.	Alum Creek No. 170 Millsite	1230	867	
22.	Alum Creek No. 171 Millsite	1230	869	
23.	Alum Creek No. 172 Millsite	1230	871	
24.	Alum Creek No. 173 Millsite	1230	873	
25.	Alum Creek No. 174 Millsite	1230	875	
26.	Alum Creek No. 175 Millsite	1230	877	

All in Section 5, Township 14 North, Range 9 West,
 Gila and Salt River Base and Meridian,
 in the County of Yavapai, State of Arizona

BOOK 1244 PAGE 507

NO.	NAME OF MILL SITE	BOOK	PAGE	BLM SERIAL NUMBER
27.	Alum Creek No. 148 Millsite	1134	465	A MC 22780
28.	Alum Creek No. 149 Millsite	1134	466	A MC 22781
29.	Alum Creek No. 153 Millsite	1134	470	A MC 22785
30.	Alum Creek No. 154 Millsite	1134	471	A MC 22786
31.	Alum Creek No. 157 Millsite	1134	474	A MC 22789
32.	Alum Creek No. 158 Millsite	1134	475	A MC 22790
33.	Alum Creek No. 163 Millsite	1134	480	A MC 22795
34.	Alum Creek No. 164 Millsite	1134	481	A MC 22796
35.	Alum Creek No. 165 Millsite	1134	482	A MC 22797
36.	Alum Creek No. 166 Millsite	1134	483	A MC 22798
37.	Alum Creek No. 176 Millsite	1230	915	} ? ?
38.	Alum Creek No. 177 Millsite	1230	917	
39.	Alum Creek No. 178 Millsite	1230	919	

RECEIVED

B.L.M. AZ STATE OFFICE

All in Section 8, Township 14 North, Range 9 West,
Gila and Salt River Base and Meridian,
in the County of Yavapai, State of Arizona

OCT 9 1979

10:00 A.M.

PHOENIX, ARIZONA

40. Alum Creek No. 179 Millsite

? 63249

In Section 9, Township 14 North, Range 9 West,
Gila and Salt River Base and Meridian,
in the County of Yavapai, State of Arizona

41.	Copper Creek No. 129 Millsite	832	274 ✓
42.	Copper Creek No. 138 Millsite	832	283 ✓
43.	Copper Creek No. 139 Millsite	832	284 ✓
44.	Copper Creek No. 140 Millsite	832	285 ✓
45.	Copper Creek No. 141 Millsite	832	286 ✓
46.	Copper Creek No. 154 Millsite	832	299 ✓
47.	Copper Creek No. 155 Millsite	832	300 ✓

All in Section 29, Township 15 North, Range 9 West,
Gila and Salt River Base and Meridian,
in the County of Yavapai, State of Arizona

48.	Sunset No. 1 Millsite	830	554 AMC 73275
49.	Sunset No. 2 Millsite	830	555 AMC 73276
50.	Sunset No. 3 Millsite	830	556 AMC 73277
51.	Sunset No. 4 Millsite	830	557 AMC 73278
52.	Sunset No. 5 Millsite	830	558 AMC 73279
53.	Sunset No. 6 Millsite	830	559 AMC 73280

} look with the

All in Section 33, Township 15 North, Range 9 West,
Gila and Salt River Base and Meridian,
in the County of Yavapai, State of Arizona

BOOK 1244 PAGE 508

I do hereby certify that the within instrument was filed and recorded at the request

Cyprus Bagdad Copper Co

on SEP 17 1979 - 9 00 AM o'clock Book 1244 Official Records Page 518-519

Records of Yavapai County, Arizona. WITNESS my hand and official seal the day and year first above written.

PAUL C. JENNEY, County Recorder

By

Andrea Schmeckel Deputy

AFFIDAVIT OF LABOR PERFORMED AND IMPROVEMENTS MADE

RECEIVED

B.L.M. AZ STATE OFFICE

STATE OF ARIZONA)

) SS

OCT 9 1979

COUNTY OF YAVAPAI)

10:00 A.M.

PHOENIX, ARIZONA

Lloyd A. Wolf, Jr., being first duly sworn according to law, deposes and says: that he is authorized by CYPRUS MINES CORPORATION to make this affidavit for it, and the facts set forth hereinunder are known to him to be true and correct, and that he is a citizen of the United States and more than twenty-one years of age and resides in Bagdad (P. O. Box 1172), County of Yavapai, State of Arizona, and that he is personally acquainted with the mining property consisting of eighty-eight (88) patented and fifty-five (55) hereinunder named unpatented lode mining claims owned by CYPRUS MINES CORPORATION, all of which are located in Eureka Mining District (G & SR), Yavapai County, State of Arizona; and that all of these claims form a contiguous group and an unbroken area, and of which group the name of unpatented mining claims, together with the number of the BOOK and the PAGE of recording appear in the office of the County Recorder of Yavapai County, State of Arizona, and Bureau of Land Management Serial Number, as follows:

NO.	LEGAL DESCRIPTION	NAME OF CLAIM	BLM SERIAL NO.	BOOK/ BOOK OF MINES	PAGE
1.	Sec. 5, T14N, R9W	Blanket ?		78	200
2.	Sec. 28, T15N, R9W	Little Jamie #1✓		137	127
3.		Little Jamie #2✓		137	128
4.		Little Jamie #3✓		137	129
5.		HUP #45✓		611	790
6.		HUP #46✓		611	791
7.		HUP #47✓		611	792
8.		HUP #48✓		611	793
9.		HUP #49✓		611	794
10.		HUP #50✓		611	795
11.		HUP #51✓		611	796
12.		HUP #52✓		611	797
13.		HUP #53✓		611	798
14.		HUP #54✓		611	799
15.		LJS 1✓		1230	833
16.		LJS 2✓		1230	835
17.		LJS 3✓		1230	837
18.		LJS 4✓		1230	839
19.	Sec. 32, T15N, R9W	Black Mesa Gap ?		882	722
20.	Sec. 33, T15N, R9W	HUP #32 ✓		611	777
21.		HUP #34 ✓		611	779
22.		HUP #36 ✓		611	781
23.		HUP #38		611	783
24.		HUP #55 ✓		611	800
25.		HUP #56 ✓		611	801
26.		HUP #57 ✓		611	802
27.		HUP #58 ✓		611	803
28.		HUP #59 ✓		611	804
29.		HUP #60 ✓		611	805

NO.	LEGAL DESCRIPTION	NAME OF CLAIM	BLM SERIAL NO.	BOOK/BOOK OF MINES	PAGE
30.	Sec. 33, T15N, R9W	LJS 5		1230	841
31.		LJS 6		1230	843
32.		LJS 8		1230	845
33.		LJS 9		1230	847
34.		LJS 10		1230	849
35.		Sunset Fraction		151	76
36.		Sunset No. 5		151	71
37.		Sunset No. 12		151	72
38.		Sunset No. 13		151	73
39.		Sunset No. 15		151	75
40.	Sec. 34, T15N, R9W	HUP #7	A MC 38869	611	752
41.		HUP #8	A MC 38870	611	753
42.		HUP #9	A MC 38871	611	754
43.		HUP #10	A MC 38872	611	755
44.		HUP #11	A MC 38873	611	756
45.		HUP #12	A MC 38874	611	757
46.		HUP #13	A MC 38875	611	758
47.		HUP #14	A MC 38876	611	759
48.		HUP #15	A MC 38877	611	760
49.		HUP #16	A MC 38878	611	761
50.		HUP #35	A MC 38879	611	780
51.		HUP #37	A MC 38880	611	782
52.		HUP #39	A MC 38881	611	784
53.		LJS 7	A MC 38882	1202	280
54.		Copper Toe Amended		828	93
55.		Sunset Addition #1 Amended		828	94

RECEIVED
B.L.M. AZ STATE OFFICE

OCT 9 1979

10:00 A.M.
PHOENIX, ARIZONA

That between the first day of September, 1978, and the thirty-first day of August, 1979, not less than TWO HUNDRED THOUSAND DOLLARS (\$200,000.00) in labor and materials were expended in the development, improvements and maintenance of said group, not including the location work on said claims nor the payment of taxes, insurance, other than Workmen's Compensation, office expenses, or officers' salaries, but that all of the aforesaid amount was expended in the development, improvements and maintenance of and for the benefit of said claims. Such work and improvements were made by and at the expense of CYPRUS BAGDAD COPPER COMPANY, a division of CYPRUS MINES CORPORATION, for the purpose of complying with the laws of the United States pertaining to assessment or annual work and as a common benefit to the whole group, and P. K. Medhi, Allan Weatherhead, John E. Nelson, Malcolm E. Gillo, Orville T. Owens, Troy Vaughn, H. W. Smith, and the undersigned Lloyd A. Wolf, Jr., and others were among those employed by the said CYPRUS BAGDAD COPPER COMPANY, a division of CYPRUS MINES CORPORATION, and who labored upon said claims, did said work and improvements, the same being as follows, to wit: rotary drilling, diamond drilling, open pit mining, mine development and other surface related improvements of mining property; and cost of foresaid improvements being apportioned towards each of the claims within hereinabove named contiguous group of mining claims, since the forementioned work was done with the expressed intent of supplying geological, structural and mineralogical information pertinent to the improvements and benefit of all of the hereinabove named lode mining claims.

Lloyd A. Wolf, Jr.
Lloyd A. Wolf, Jr.

Subscribed and sworn to before me this 13th day of September, 1979.

Janette L. McDonald
Notary Public

My Commission Expires:

BOOK 1244 PAGE 519

EXPIRES MAY 9, 1983

Page 2 of 2

NO.	NAME OF MILL SITE	BOOK	PAGE	BLM SERIAL NUMBER
54.	RS 129	1185	243	A MC 31840
55.	RS 130	1185	245	A MC 31841
56.	RS 131	1185	247	A MC 31842
57.	RS 132	1185	249	A MC 31843
58.	RS 133	1185	251	A MC 31844
59.	RS 134	1185	253	A MC 31845
60.	RS 135	1185	255	A MC 31846
61.	RS 136	1185	257	A MC 31847
62.	RS 137	1185	259	A MC 31848
63.	RS 138	1185	261	A MC 31849
64.	RS 139	1185	263	A MC 31850
65.	RS 140	1185	265	A MC 31851
66.	RS 141	1185	267	A MC 31852
67.	RS 142	1185	269	A MC 31853
68.	RS 143	1185	271	A MC 31854
69.	RS 144	1185	273	A MC 31855
70.	RS 145	1185	275	A MC 31856
71.	RS 146	1185	277	A MC 31857
72.	RS 147	1185	279	A MC 31858
73.	RS 148	1185	281	A MC 31859
74.	RS 149	1185	283	A MC 31860
75.	RS 150	1185	285	A MC 31861
76.	RS 151	1185	287	A MC 31862
77.	RS 152	1185	289	A MC 31863
78.	RS 153	1185	291	A MC 31864
79.	RS 154	1185	293	A MC 31865
80.	RS 155	1185	295	A MC 31866
81.	RS 156	1185	297	A MC 31867
82.	RS 157	1185	299	A MC 31868
83.	RS 158	1185	301	A MC 31869
84.	RS 159	1185	303	A MC 31870
85.	RS 160	1185	305	A MC 31871
86.	RS 165	1185	307	A MC 31872
87.	RS 166	1185	309	A MC 31873
88.	RS 167	1185	311	A MC 31874
89.	RS 168	1185	313	A MC 31875
90.	RS 169	1185	315	A MC 31876
91.	RS 170	1185	317	A MC 31877
92.	RS 171	1185	319	A MC 31878
93.	RS 172	1185	321	A MC 31879
94.	RS 173	1185	323	A MC 31880
95.	RS 174	1185	325	A MC 31881
96.	RS 175	1185	327	A MC 31882
97.	RS 176	1185	329	A MC 31883
98.	RS 181	1185	331	A MC 31884
99.	RS 182	1185	333	A MC 31885
100.	RS 183	1185	335	A MC 31886
101.	RS 184	1185	337	A MC 31887
102.	RS 185	1185	339	A MC 31888
103.	RS 186	1185	341	A MC 31889
104.	RS 187	1185	343	A MC 31890
105.	RS 188	1185	345	A MC 31891
106.	RS 189	1185	347	A MC 31892
107.	RS 190	1185	349	A MC 31893
108.	RS 191	1185	351	A MC 31894
109.	RS 192	1185	353	A MC 31895
110.	RS 197	1185	355	A MC 31896
111.	RS 198	1185	357	A MC 31897
112.	RS 199	1185	359	A MC 31898
113.	RS 200	1185	361	A MC 31899
114.	RS 201	1122	12	A MC 20560
115.	RS 202	1122	13	A MC 20561
116.	RS 203	1122	14	A MC 20562
117.	RS 204	1122	15	A MC 20563
118.	RS 205	1122	16	A MC 20564

RECEIVED
B.L.M. AZ STATE OFFICE

OCT 9 1979

10:00 A.M.
PHOENIX, ARIZONA

NO.	NAME OF MILL SITE	BOOK	PAGE	BLM SERIAL NUMBER
119.	RS 206	1122	17	A MC 20565
120.	RS 207	1122	18	A MC 20566
121.	RS 208	1122	19	A MC 20567
122.	RS 213	1185	363	A MC 31900
123.	RS 214	1185	365	A MC 31901
124.	RS 215	1185	367	A MC 31902
125.	RS 216	1185	369	A MC 31903
126.	RS 217	1122	20	A MC 20568
127.	RS 218	1122	21	A MC 20569
128.	RS 219	1122	22	A MC 20570
129.	RS 220	1122	23	A MC 20571
130.	RS 221	1122	24	A MC 20572
131.	RS 222	1122	25	A MC 20573
132.	RS 223	1122	26	A MC 20574
133.	RS 224	1122	27	A MC 20575
134.	RS 229	1122	28	A MC 20576
135.	RS 230	1122	29	A MC 20577
136.	RS 231	1122	30	A MC 20578
137.	RS 232	1122	31	A MC 20579
138.	RS 233	1122	32	A MC 20580
139.	RS 234	1122	33	A MC 20581
140.	RS 235	1122	34	A MC 20582
141.	RS 236	1122	35	A MC 20583
142.	RS 241	1122	36	A MC 20584
143.	RS 242	1122	37	A MC 20585
144.	RS 243	1122	38	A MC 20586
145.	RS 244	1122	39	A MC 20587
146.	RS 245	1122	40	A MC 20588
147.	RS 246	1122	41	A MC 20589
148.	RS 247	1122	42	A MC 20590
149.	RS 248	1122	43	A MC 20591

RECEIVED
B.L.M. AZ STATE OFFICE

OCT 9 1979

10:00 A.M.
PHOENIX, ARIZONA

All in Section 34, Township 15 North, Range 10 West,
Gila and Salt River Base and Meridian,
in the County of Yavapai, State of Arizona

150.	RS 253	1122	44	A MC 20592
151.	RS 254	1122	45	A MC 20593
152.	RS 255	1122	46	A MC 20594
153.	RS 256	1122	47	A MC 20595
154.	RS 257	1122	48	A MC 20596
155.	RS 258	1122	49	A MC 20597
156.	RS 259	1122	50	A MC 20598
157.	RS 260	1122	51	A MC 20599
158.	RS 265	1122	52	A MC 20600
159.	RS 266	1122	53	A MC 20601
160.	RS 267	1122	54	A MC 20602
161.	RS 268	1122	55	A MC 20603
162.	RS 269	1122	56	A MC 20604
163.	RS 270	1122	57	A MC 20605
164.	RS 271	1122	58	A MC 20606
165.	RS 272	1122	59	A MC 20607
166.	RS 281	1122	60	A MC 20608
167.	RS 282	1122	61	A MC 20609
168.	RS 283	1122	62	A MC 20610
169.	RS 284	1122	63	A MC 20611
170.	RS 285	1122	64	A MC 20612
171.	RS 286	1122	65	A MC 20613
172.	RS 287	1122	66	A MC 20614
173.	RS 288	1122	67	A MC 20615
174.	RS 297	1122	68	A MC 20616

BOOK 1244 PAGE 510

NO.	NAME OF MILL SITE	BOOK	PAGE	BLM SERIAL NUMBER
175.	RS 298	1122	69	A MC 20617
176.	RS 299	1122	70	A MC 20618
177.	RS 300	1122	71	A MC 20619
178.	RS 301	1122	72	A MC 20620
179.	RS 302	1122	73	A MC 20621
180.	RS 303	1122	74	A MC 20622
181.	RS 304	1122	75	A MC 20623
182.	RS 313	1122	76	A MC 20624
183.	RS 314	1122	77	A MC 20625
184.	RS 315	1122	78	A MC 20626
185.	RS 316	1122	79	A MC 20627
186.	RS 317	1122	80	A MC 20628
187.	RS 318	1122	81	A MC 20629
188.	RS 319	1122	82	A MC 20630
189.	RS 320	1122	83	A MC 20631
190.	RS 329	1122	84	A MC 20632
191.	RS 330	1122	85	A MC 20633
192.	RS 331	1122	86	A MC 20634
193.	RS 332	1122	87	A MC 20635
194.	RS 333	1122	88	A MC 20636
195.	RS 334	1122	89	A MC 20637
196.	RS 335	1122	90	A MC 20638
197.	RS 336	1122	91	A MC 20639
198.	RS 345	1122	92	A MC 20640
199.	RS 346	1122	93	A MC 20641
200.	RS 347	1122	96	A MC 20642
201.	RS 348	1122	97	A MC 20643
202.	RS 349	1122	98	A MC 20644
203.	RS 350	1122	99	A MC 20645
204.	RS 351	1122	100	A MC 20646
205.	RS 352	1122	101	A MC 20647
206.	RS 361	1122	94	A MC 20648
207.	RS 362	1122	95	A MC 20649
208.	RS 363	1122	102	A MC 20650
209.	RS 364	1122	103	A MC 20651
210.	RS 365	1122	104	A MC 20652
211.	RS 366	1122	105	A MC 20653
212.	RS 367	1122	106	A MC 20654
213.	RS 368	1122	107	A MC 20655

RECEIVED
 B.L.M. AZ STATE OFFICE
 OCT 9 1979
 10:00 A.M.
 PHOENIX, ARIZONA

All in Section 35, Township 15 North, Range 10 West,
 Gila and Salt River Base and Meridian,
 in the County of Yavapai, State of Arizona

That hereinabove named mill sites held by owner, Cyprus Bagdad Copper Company Division, CYPRUS MINES CORPORATION, are being exclusively used, or with expressed intent to be used, for mining and milling purposes only, to wit:

1. Mine waste dumps
2. Oxide leach dumps
3. Mill tailing pond

and, that hereinabove named mill sites are located in land essentially non-mineral in character.

Date: September 13, 1979

Lloyd A. Wolf, Jr.
 Lloyd A. Wolf, Jr.

Witnessed:

Jeanette L. McDonald

Land Man
 Cyprus Bagdad Copper Company Division
 Cyprus Mines Corporation

BOOK 1244 PAGE 511

I do hereby certify that the within instrument was filed and recorded at the request


on **SEP 17 1979 9 00 AM** o'clock Book **1244** Official Records page

Records of Yavapai County, Arizona. WITNESS my hand and official seal the day and year first above written.

Cyprus Bagdad Copper Co
512-517 (Incl)

PATRY C. JENNEY, County Recorder
By *Andrea Schnabel*, Deputy

63221
63235



38

RECEIVED
B.L.M. AZ STATE OFFICE

OCT 9 1979

AFFIDAVIT OF LABOR PERFORMED AND IMPROVEMENTS MADE

10:00 A.M.

PHOENIX, ARIZONA

STATE OF ARIZONA)
) SS
COUNTY OF YAVAPAI)

Lloyd A. Wolf, Jr., being first duly sworn according to law, deposes and says: that he is authorized by CYPRUS MINES CORPORATION to make this affidavit for it, and the facts set forth hereinunder are known to him to be true and correct, and that he is a citizen of the United States and more than twenty-one years of age and resides in Bagdad (P. O. Box 1172), County of Yavapai, State of Arizona and that he is personally acquainted with the hereinunder named mining property consisting of two hundred and eighty-five (285) unpatented lode mining claims owned by Cyprus Bagdad Copper Company, a division of CYPRUS MINES CORPORATION, all of which claims are located in Township 14-15 North, Range 9-10 West (G & SR), Eureka Mining District, Yavapai County, State of Arizona; and that all of these claims form a contiguous group and an unbroken area, and of which group the name of unpatented mining claims, together with the number of the BOOK and the PAGE of recording appear in the office of the County Recorder of Yavapai County, State of Arizona, and Bureau of Land Management Serial Number, as follows:

NO.	LEGAL DESCRIPTION	NAME OF CLAIM	BLM SERIAL NO.	BOOK/BOOK OF MINES	PAGE
1.	Sec. 5, T14N, R9W	JLM 1	}	1230	851
2.		JLM 2		1230	853
3.		JLM 3		1230	855
4.		JLM 4		1230	857
5.		JLM 5		1230	859
6.		JLM 6		1230	861
7.	Sec. 6, T14N, R9W	Geo #1	A MC 38785	476	220
8.		Geo #2	A MC 38786	476	221
9.		Geo #3	A MC 38787	476	222
10.		Geo #4	A MC 38788	476	223
11.		Geo #5	A MC 38789	476	224
12.		Geo #6	A MC 38790	476	225
13.		Geo #7	A MC 38791	476	226
14.		Geo #8	A MC 38792	476	227
15.		Geo #9	A MC 38793	476	228
16.		Geo #10	A MC 38794	476	229
17.		Geo #11	A MC 38795	476	230
18.		Geo #12	A MC 38796	476	231
19.		Geo #13	A MC 38797	476	232
20.		Geo #14	A MC 38798	476	233
21.		Geo #15	A MC 38799	476	234
22.		Geo #16	A MC 38800	476	235
23.		Geo #17	A MC 38801	476	236
24.		Geo #18	A MC 38802	476	237
25.		Geo #23	A MC 38807	476	242
26.		Geo #24	A MC 38808	476	243
27.		Geo #25A	A MC 38809	639	609
28.		Geo #26A	A MC 38810	639	610
29.		Geo #27A	A MC 38811	639	611
30.	Geo #28A	A MC 38812	639	612	

63221
63224

BOOK 1244 PAGE 512

NO.	LEGAL DESCRIPTION	NAME OF CLAIM	BLM SERIAL NO.	BOOK/ BOOK OF MINES	PAGE	
31.	Sec. 6, T14N, R9W	Geo #29A	A MC 38813	639	613	
32.		Geo #30A	A MC 38814	639	614	
33.		Geo #32A	A MC 38816	639	616	
34.		Geo #33A	A MC 38817	639	617	
35.		Geo #34A	A MC 38818	639	618	
36.		Geo #35	A MC 38819	476	254	
37.		Geo #36	A MC 38820	476	255	
38.		Geo #37	A MC 38821	476	256	
39.		Geo #38	A MC 38822	476	257	
40.		Geo #39	A MC 38823	476	258	
41.		Geo #40	A MC 38824	476	259	
42.	Sec. 7, T14N, R9W	Geo #19	A MC 38803	476	238	
43.		Geo #20	A MC 38804	476	239	
44.		Geo #21	A MC 38805	476	240	
45.		Geo #22	A MC 38806	476	241	
46.		Geo #41	A MC 38825	476	260	
47.		Geo #42A	A MC 38826	639	619	
48.		Geo #43	A MC 38827	476	262	
49.		Geo #44	A MC 38828	476	263	
50.		Sec. 8, T14N, R9W	Geo #93		554	915
51.	Geo #94			554	916	
52.	Geo #98 Amended				1051	338
53.	CY-1 Amended ✓				1230	903
54.	CY-2 Amended ✓				1230	905
55.	CY-6 ✓				905	230
56.	CY-7 ✓				905	231
57.	CY-8 ✓				905	232
58.	CY-9 ✓				905	233
59.	CY-10 ✓				905	234
60.	CY-11 ✓				905	235
61.	CY-12 ✓				905	236
62.	CY-26 ✓				1230	907
63.	CY-27 ✓				1230	909
64.	CY-28 ✓				1230	911
65.	RJ 25 Amended ✓				1230	913
66.	JLM 7				1230	879
67.	JLM 8				1230	881
68.	JLM 9			1230	883	
69.	JLM 10			1230	885	
70.	JLM 11			1230	887	
71.	JLM 12			1230	889	
72.	JLM 13			1230	891	
73.	JLM 14			1230	893	
74.	JLM 15			1230	895	
75.	JLM 16			1230	897	
76.	JLM 17			1230	899	
77.	JLM 18			1230	901	
78.	Dakota #23 ✓			445	268	
79.	Sec. 9, T14N, R9W	RJ 23	A MC 19377	1110	702	
80.		Moon #2 ✓			105	137
81.		Dakota #25 ✓			445	270
82.		Dakota #26 ✓			445	271
83.		RJ #2	A MC 19356	1110	681	
84.		RJ #3	A MC 19357	1110	682	
85.		RJ #6	A MC 19360	1110	685	
86.		RJ #7	A MC 19361	1110	686	
87.		RJ #10	A MC 19364	1110	689	
88.		RJ #11	A MC 19365	1110	690	
89.		RJ #14	A MC 19368	1110	693	
90.		RJ #15	A MC 19369	1110	694	
91.		RJ #17	A MC 19371	1110	696	

RECEIVED
B.L.M. AZ STATE OFFICE
OCT 9 1979
10:00 A.M.
PHOENIX, ARIZONA

63227
63235

NO.	LEGAL DESCRIPTION	NAME OF CLAIM	BLM SERIAL NO.	BOOK/ BOOK OF MINES	PAGE	
92.	Sec. 9, T14N, R9W	RJ #18	A MC 19372	1110	697	
93.		RJ #19	A MC 19373	1110	698	
94.		RJ #20	A MC 19374	1110	699	
95.		RJ #21	A MC 19375	1110	700	
96.		RJ #22	A MC 19376	1110	701	
97.		OTO 1	} 863214- 16	63214-16		
98.		OTO 2				
99.		OTO 3				
100.			RJ 24A ✓			
101.			RJ 16A ✓			
102.		Moon No. 1 Amended ✓				
103.	Sec. 10, T14N, R9W	Raindrop No. 2 ✓		88	133	
104.		Moon ✓		105	135	
105.		RJ #1	A MC 19355	1110	680	
106.		RJ #4	A MC 19358	1110	683	
107.		RJ #5	A MC 19359	1110	684	
108.		RJ #8	A MC 19362	1110	687	
109.		RJ #9	A MC 19363	1110	688	
110.		RJ #12	A MC 19366	1110	691	
111.		RJ #13	A MC 19367	1110	692	
112.		Sec. 1, T14N, R10W	Geo #76	A MC 38849	536	303
113.			Geo #77	A MC 38850	536	304
114.	Geo #78		A MC 38851	536	305	
115.	Geo #79		A MC 38852	536	306	
116.	Geo #80		A MC 38853	536	307	
117.	Geo #81		A MC 38854	536	308	
118.	Geo #82		A MC 38855	536	309	
119.	Geo #83		A MC 38856	536	310	
120.	Geo #84		A MC 38857	536	311	
121.	Geo #31A		A MC 38815	639	615	
122.	Deer #12		A MC 38699	580	884	
123.	Deer #13		A MC 38700	580	885	
124.	Deer #14		A MC 38701	580	886	
125.	Deer #15		A MC 38702	580	887	
126.	Deer #16		A MC 38703	580	888	
127.	Deer #17		A MC 38704	580	889	
128.	Deer #18		A MC 38705	580	890	
129.	Deer #19		A MC 38706	580	891	
130.	Deer #20		A MC 38707	580	892	
131.	Deer #66		A MC 38752	913	475	
132.	Deer #67		A MC 38753	913	476	
133.	Deer #68		A MC 38754	913	477	
134.	Deer #69		A MC 38755	913	478	
135.	Deer #70		A MC 38756	913	479	
136.	Deer #71		A MC 38757	913	480	
137.	Deer #72		A MC 38758	913	481	
138.	Deer #73		A MC 38759	913	482	
139.	Deer #74		A MC 38760	913	483	
140.	Deer #75		A MC 38761	913	484	
141.	Deer #76		A MC 38762	913	485	
142.	Deer #77	A MC 38763	913	486		
143.	Sec. 11, T14N, R10W	Boss #1	A MC 38771	957	687	
144.		Boss #2	A MC 38772	957	688	
145.		Boss #3	A MC 38773	957	689	
146.		Boss #4	A MC 38774	957	690	
147.		Boss #5	A MC 38775	957	691	
148.		Boss #6	A MC 38776	957	692	
149.		Boss #7	A MC 38777	957	693	
150.		Boss #8	A MC 38778	957	694	
151.		Boss #9	A MC 38779	957	695	
152.		Boss #10	A MC 38780	972	387	

RECEIVED
B.L.M. AZ STATE OFFICE
OCT 9 1979
10:00 A.M.
PHOENIX, ARIZONA

NO.	LEGAL DESCRIPTION	NAME OF CLAIM	BLM SERIAL NO.	BOOK/ BOOK OF MINES	PAGE
153.	Sec. 11, T14N, R10W	Boss #11	A MC 38781	972	388
154.		Boss #12	A MC 38782	972	389
155.		Boss #13	A MC 38783	972	390
156.		Boss #14	A MC 38784	972	391
157.		Deer #48	A MC 38735	669	989
158.		Deer #49	A MC 38736	669	990
159.	Sec. 12, T14N, R10W	Geo #85	A MC 38858	536	312
160.		Geo #86	A MC 38859	536	313
161.		Deer #1	A MC 38688	580	728
162.		Deer #2	A MC 38689	580	729
163.		Deer #3	A MC 38690	580	730
164.		Deer #4	A MC 38691	580	731
165.		Deer #5	A MC 38692	580	732
166.		Deer #6	A MC 38693	580	733
167.		Deer No. 7A	A MC 38694	1202	282
168.		Deer No. 8A	A MC 38695	1202	284
169.		Deer #9	A MC 38696	580	881
170.		Deer #10	A MC 38697	580	882
171.		Deer #11	A MC 38698	580	883
172.		Deer #21	A MC 38708	669	962
173.		Deer #22	A MC 38709	669	963
174.		Deer #23	A MC 38710	669	964
175.		Deer #24	A MC 38711	669	965
176.		Deer #25	A MC 38712	669	966
177.		Deer #26	A MC 38713	669	967
178.		Deer #27	A MC 38714	669	968
179.		Deer #30	A MC 38717	669	971
180.		Deer #31	A MC 38718	669	972
181.		Deer #32	A MC 38719	669	973
182.		Deer #33	A MC 38720	669	974
183.		Deer #38	A MC 38725	669	979
184.		Deer #39	A MC 38726	669	980
185.		Deer #40	A MC 38727	669	981
186.		Deer #41	A MC 38728	669	982
187.		Deer #78	A MC 38764	938	471
188.		Deer #79	A MC 38765	938	472
189.		Deer #80	A MC 38766	938	473
190.		Deer #81	A MC 38767	938	474
191.		Deer #82	A MC 38768	938	475
192.		Deer #83	A MC 38769	938	476
193.		Deer #84	A MC 38770	938	477
194.	Sec. 13, T14N, R10W	Deer #28	A MC 38715	669	969
195.		Deer #29	A MC 38716	669	970
196.		Deer #34	A MC 38721	669	975
197.		Deer #35	A MC 38722	669	976
198.		Deer #36	A MC 38723	669	977
199.		Deer #37	A MC 38724	669	978
200.		Deer #42	A MC 38729	669	983
201.		Deer #43	A MC 38730	669	984
202.		Deer #44	A MC 38731	669	985
203.		Deer #45	A MC 38732	669	986
204.		Deer #46	A MC 38733	669	987
205.		Deer #47	A MC 38734	669	988
206.		Deer #53	A MC 38740	695	390
207.	Sec. 14, T14N, R10W	Deer #50	A MC 38737	669	991
208.		Deer #51	A MC 38738	669	992
209.		Deer #52	A MC 38739	669	993
210.		Deer #54	A MC 38741	669	995
211.		Deer #55	A MC 38742	669	996
212.		Deer #56	A MC 38743	669	997
213.		Deer #57	A MC 38744	669	998
214.		Deer #58	A MC 38745	669	999

RECEIVED
B.L.M. AZ STATE OFFICE

OCT 9 1979

10:00 A.M.
PHOENIX, ARIZONA

<u>NO.</u>	<u>LEGAL DESCRIPTION</u>	<u>NAME OF CLAIM</u>	<u>BLM SERIAL NO.</u>	<u>BOOK/ BOOK OF MINES</u>	<u>PAGE</u>
215.	Sec. 14, T14N, R10W	Deer #59	A MC 38746	670	1
216.		Deer #60	A MC 38747	695	391
217.		Deer #61	A MC 38748	670	3
218.		Deer #62	A MC 38749	670	4
219.		Deer #63	A MC 38750	670	5
220.		Deer #64	A MC 38751	670	6
221.		ISO No. 1 ✓		563	346
222.		Copper Ridge No. 1 ✓		358	206
223.		Copper Ridge No. 4 ✓		358	209
224.		Red Mnt. Cu #1 ✓		358	215
225.		Red Mnt. Cu #2 ✓		358	216
226.		Red Mnt. Cu #3 ✓		358	217
227.		Red Mnt. Cu #4 ✓		358	218
228.		Red Mnt. Cu #5 ✓		358	219
229.		Red Mnt. Cu #6 ✓		358	220
230.		Red Mnt. Cu #9 ✓		358	223
231.		Octaroon ✓		144	367
232.		Octaroon N. 1. ✓		144	368
233.	Sec. 15, T14N, R10W	ISO No. 2 ✓		563	347
234.		ISO No. 3 ✓		563	348
235.		ISO No. 4 ✓		563	349
236.		ISO No. 5 ✓		563	350
237.		ISO No. 6 ✓		563	351
238.		ISO No. 13 ✓		563	358
239.		ISO No. 15 ✓		568	502
240.		ISO No. 16 ✓		568	503
241.		Copper Ridge No. 2 ✓		358	207
242.		Copper Ridge No. 3 ✓		358	208
243.		Copper Ridge No. 5 ✓		358	210
244.	Sec. 22, T14N, R10W	Copper Ridge No. 6 ✓		358	211
245.		Copper Ridge No. 7 ✓		358	212
246.		Copper Ridge No. 8 ✓		358	213
247.		Copper Ridge No. 9 ✓		358	214
248.		ISO No. 10 ✓		563	355
249.		ISO No. 11 ✓		563	356
250.		ISO No. 12 ✓		563	357
251.		ISO No. 14 ✓		563	359
252.	Sec. 23, T14N, R10W	Red Mnt. Cu #7 ✓		358	221
253.		Red Mnt. Cu #8 ✓		358	222
254.		ISO No. 7 ✓		563	352
255.		ISO No. 8 ✓		563	353
256.		ISO No. 9 ✓		563	354
257.	Sec. 30, T15N, R9W	Geo. 105	A MC 38861	754	58
258.		PKM 1	A MC 38862	1202	254
259.		PKM 2	A MC 38863	1202	256
260.		PKM 3	A MC 38864	1202	258
261.		PKM 4	A MC 38865	1202	260
262.	Sec. 31, T15N, R9W	Geo #51	A MC 38829	536	278
263.		Geo #52	A MC 38830	536	279
264.		Geo #53	A MC 38831	536	280
265.		Geo #54	A MC 38832	536	281
266.		Geo #55	A MC 38833	536	282
267.		Geo #56	A MC 38834	536	283
268.		Geo #57	A MC 38835	536	284
269.		Geo #58	A MC 38836	536	285
270.		Geo #59	A MC 38837	536	286
271.		Geo #60	A MC 38838	536	287
272.		Geo #61	A MC 38839	536	288
273.		Geo #62	A MC 38840	536	289

RECEIVED
B.L.M. AZ STATE OFFICE
OCT 9 1979
10:00 A.M.
PHOENIX, ARIZONA

NO.	LEGAL DESCRIPTION	NAME OF CLAIM	BLM SERIAL NO.	BOOK/ BOOK OF MINES	PAGE
274.	RECEIVED B.L.M. AZ STATE OFFICE OCT 9 1979 10:00 A.M. PHOENIX, ARIZONA	Geo #63	A MC 38841	536	290
275.		Geo #64	A MC 38842	536	291
276.		Geo #65	A MC 38843	536	292
277.		Geo #66	A MC 38844	536	293
278.		Geo #67	A MC 38845	536	294
279.		Geo #68	A MC 38846	536	295
280.		Geo #69	A MC 38847	536	296
281.		Geo #70	A MC 38848	536	297
282.		Geo #103	A MC 38860	754	60
283.		PKM 5	A MC 38866	1202	262
284.		PKM 6	A MC 38867	1202	264
285.		PKM 7	A MC 38868	1202	266

That between the first day of September, 1978, and the thirty-first day of August, 1979, not less than twenty-eight thousand five hundred dollars (\$28,500.00) in labor and materials were expended in the development, improvements and maintenance of said group, not including the location work on said claims nor the payment of taxes, insurance, other than Workmen's Compensation, office expenses, or officers' salaries, but that all of the aforesaid amount was expended in the development, improvements, and maintenance of and for the benefit of said claims. Such work and improvements were made by and at the expense of CYPRUS BAGDAD COPPER COMPANY, a division of CYPRUS MINES CORPORATION, for the purpose of complying with the laws of the United States pertaining to assessment or annual work and as a common benefit to the whole group, and P. K. Medhi, Allan Weatherhead, John E. Nelson, Malcolm E. Gillo, Orville T. Owens, Troy Vaughn, H. W. Smith, and the undersigned Lloyd A. Wolf, Jr., and others were among those employed by the said CYPRUS BAGDAD COPPER COMPANY, a division of CYPRUS MINES CORPORATION, and who labored upon said claims, did said work and improvements, the cost of which said improvements and work exceeded thirty-three thousand dollars (\$33,000.00), the same being as follows, to wit: diamond drilling and other surface related improvements of mining property; and cost of foresaid improvements being apportioned towards each of the claims within hereinabove named contiguous group of mining claims, since the forementioned work was done with the expressed intent of supplying geological, structural and mineralogical information pertinent to the improvements and benefit of all of the hereinabove named lode mining claims.

Lloyd A. Wolf, Jr.
Lloyd A. Wolf, Jr.

Subscribed and sworn to before me this 13th day of September, 19 79.

Janette L. McDonald
Notary Public

My Commission Expires:

Commission Expires Jan. 9, 1983

BOOK 1244 PAGE 517

NOTICE!!

These documents have been scanned!

Do not place un-scanned documents beneath this notice!

Do not remove this notice from this file!

GPO Jacket No. 560-102
Print Order 61549
Rise Business Services, LLC
Job=AZ15 9/17/2019



Box Number= AZ15252



Claim Begin-End: AMC063137-AMC063269

5 Miscellaneous



AZ15252-1

AMC063137-AMC063803

**NO
DOCUMENTS
FOUND**

NO DOCUMENTS FOUND
NO DOCUMENTS FOUND

NOTICE!!

These documents have been scanned!

Do not place un-scanned documents beneath this notice!

Do not remove this notice from this file!

GPO Jacket No. 560-102
Print Order 61549
Rise Business Services, LLC
Job=AZ15 9/17/2019



Box Number= AZ15252



Claim Begin-End: AMC063137-AMC063269

6 Location Notices-Amendments and Supporting Documents



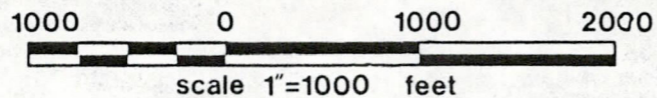
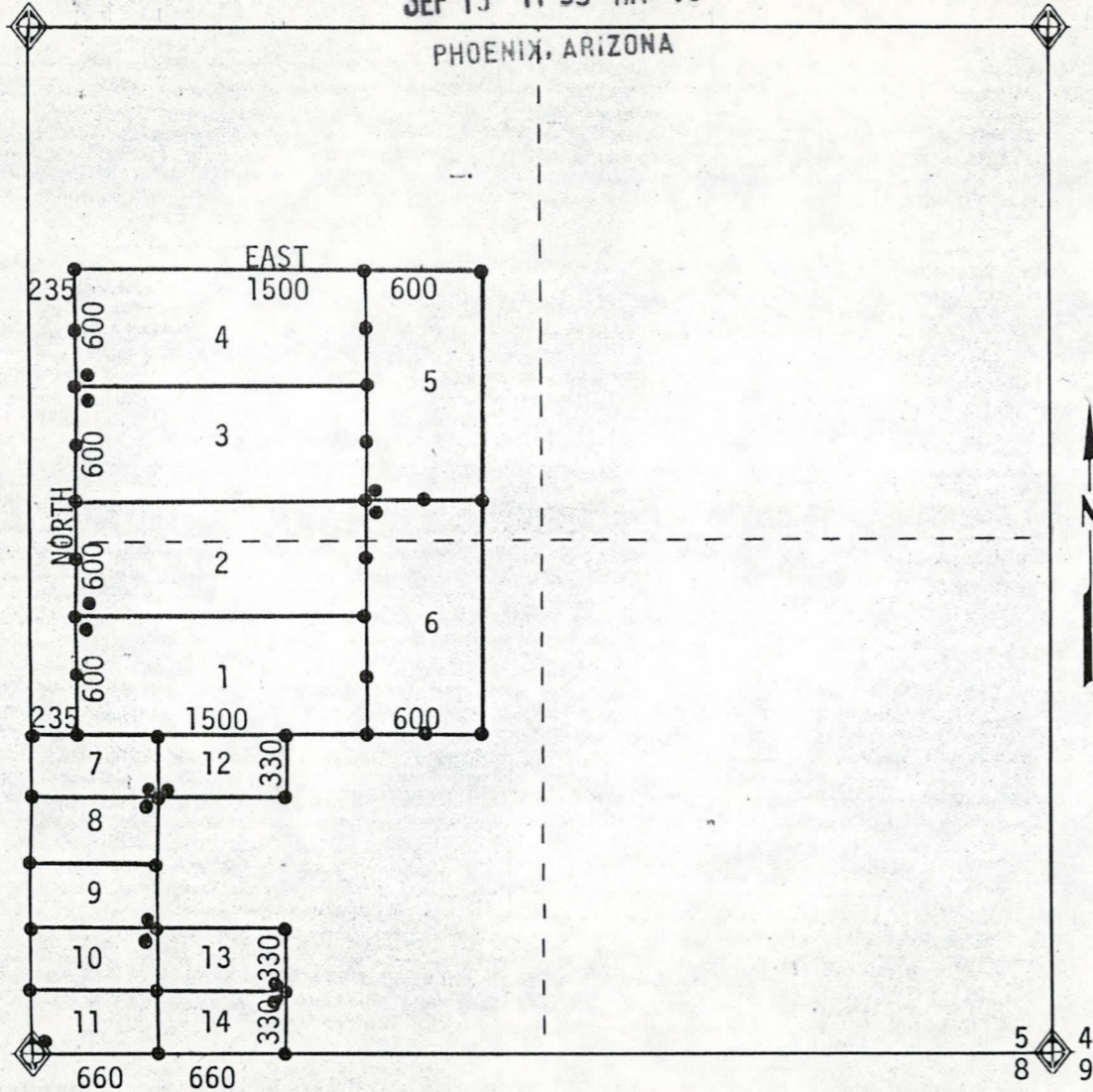
AZ15252-1

AMC063137-AMC063803

63137

RECEIVED
B.L.M. AZ STATE OFFICE
SEP 13 11 35 AM '79

PHOENIX, ARIZONA



NO.	NAME	BOOK	PAGE
1	JLM 1	1230	851
2	JLM 2	1230	853
3	JLM 3	1230	855
4	JLM 4	1230	857
5	JLM 5	1230	859
6	JLM 6	1230	861
7	ALUM CREEK NO. 168 MILLSITE	1230	863
8	ALUM CREEK NO. 169 MILLSITE	1230	865
9	ALUM CREEK NO. 170 MILLSITE	1230	867
10	ALUM CREEK NO. 171 MILLSITE	1230	869
11	ALUM CREEK NO. 172 MILLSITE	1230	871
12	ALUM CREEK NO. 173 MILLSITE	1230	873
13	ALUM CREEK NO. 174 MILLSITE	1230	875
14	ALUM CREEK NO. 175 MILLSITE	1230	877

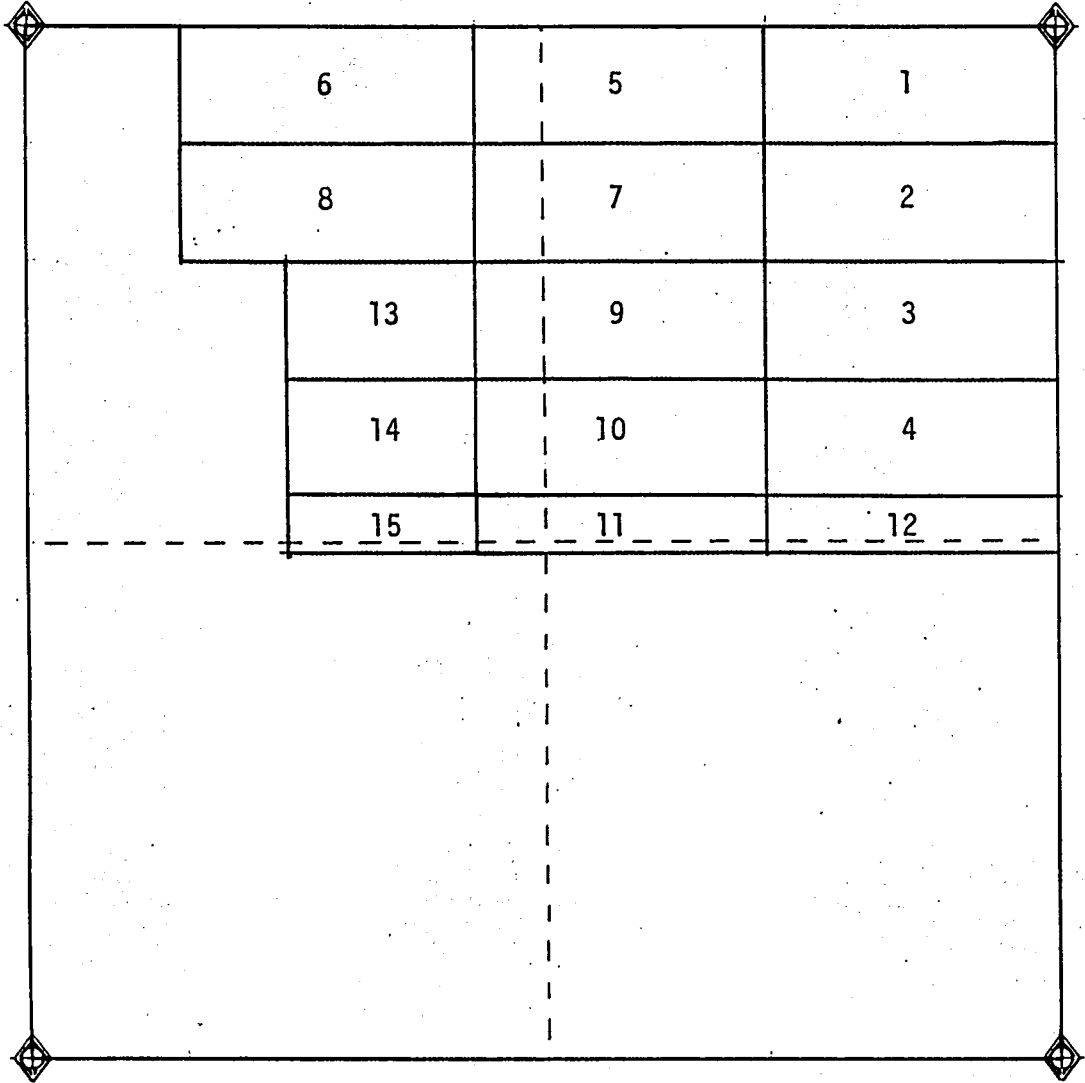
Note: ● Indicates 2"x2"x4' Wood Post.

All of the Alum Creek Millsites correspond with the legal subdivision of a section into 5-acre tracts.

MINING CLAIMS
LOCATED IN SECTION 5
T 14 N, R 9 W, G & SRB & M
Eureka Mining District
Yavapai County, Arizona

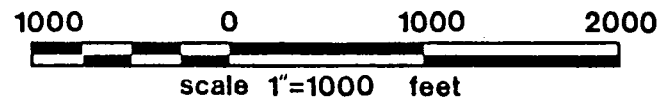
CYPRUS BAGDAD

63137



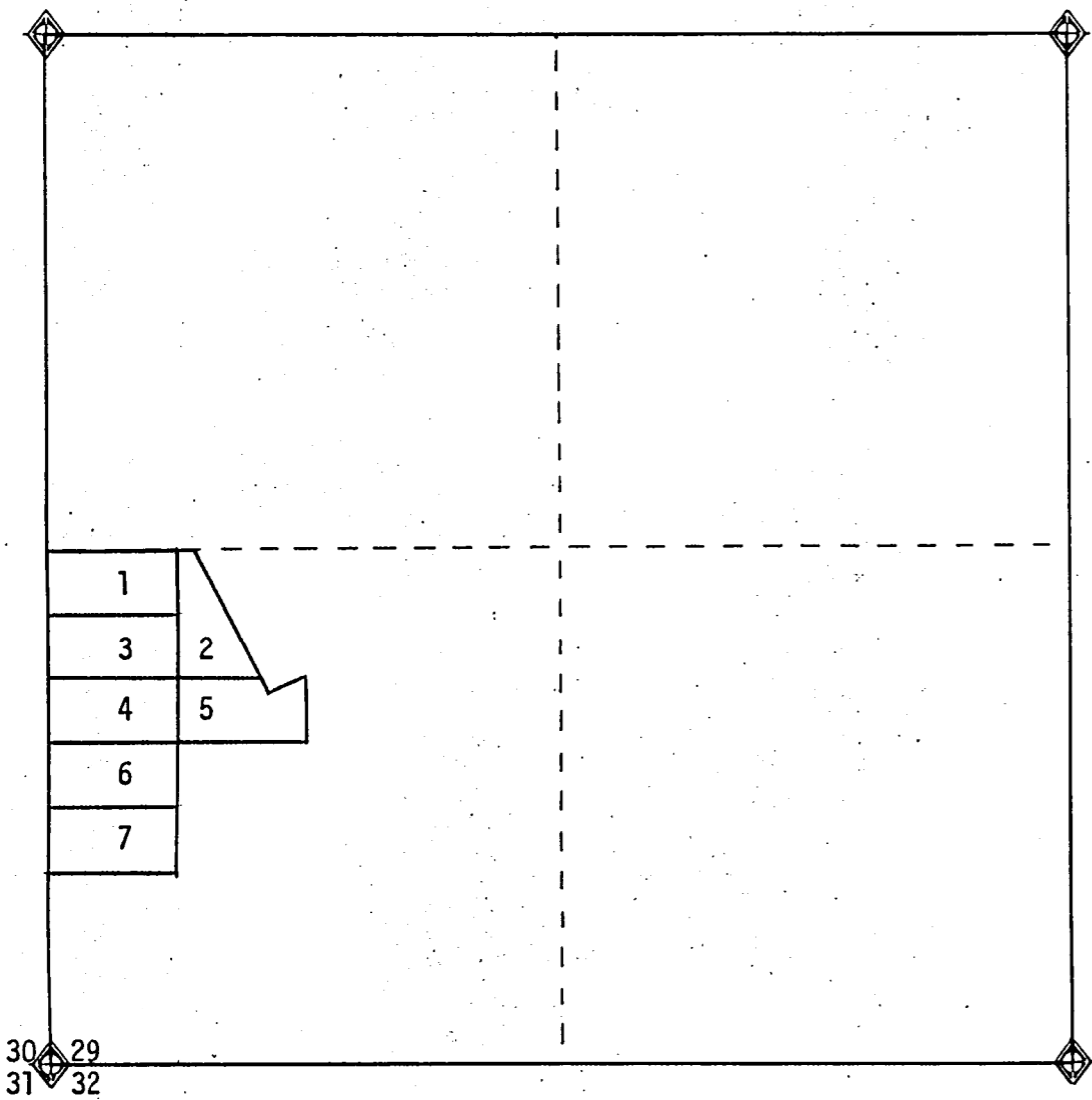
NO.	NAME	BOOK	PAGE
1	HUP 32	611	777
2	HUP 34	611	779
3	HUP 36	611	781
4	HUP 38	611	783
5	HUP 55	611	800
6	HUP 56	611	801
7	HUP 57	611	802
8	HUP 58	611	803
9	HUP 59	611	804
10	HUP 60	611	805
11	LJS 5	1230	841
12	LJS 6	1230	843
13	LJS 8	1230	845
14	LJS 9	1230	847
15	LJS 10	1230	849

RECEIVED
 B.L.M. AZ STATE OFFICE
 SEP 13 10 49 AM '79
 PHOENIX, ARIZONA

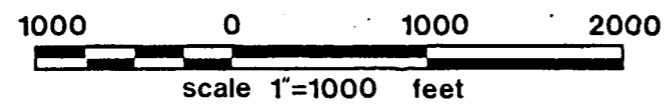
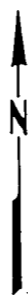


MINING CLAIMS
 LOCATED IN SECTION 33
T.15N, R.9 W, G & SRB & M
 Eureka Mining District
 Yavapai County, Arizona

03137



NO.	NAME	BOOK	PAGE
1	Copper Creek No. 129	832	274
2	Copper Creek No. 138	832	283
3	Copper Creek No. 139	832	284
4	Copper Creek No. 140	832	285
5	Copper Creek No. 141	832	286
6	Copper Creek No. 154	832	299
7	Copper Creek No. 155	832	300



RECEIVED
 B.L.M. AZ STATE OFFICE
 PHOENIX, ARIZONA
 SEP 13 11 21 AM '79

MINING CLAIMS (MILLSITES)
 LOCATED IN SECTION 29
 T15N, R9W, G&SRB&M
 Eureka Mining District
 Yavapai County, Arizona

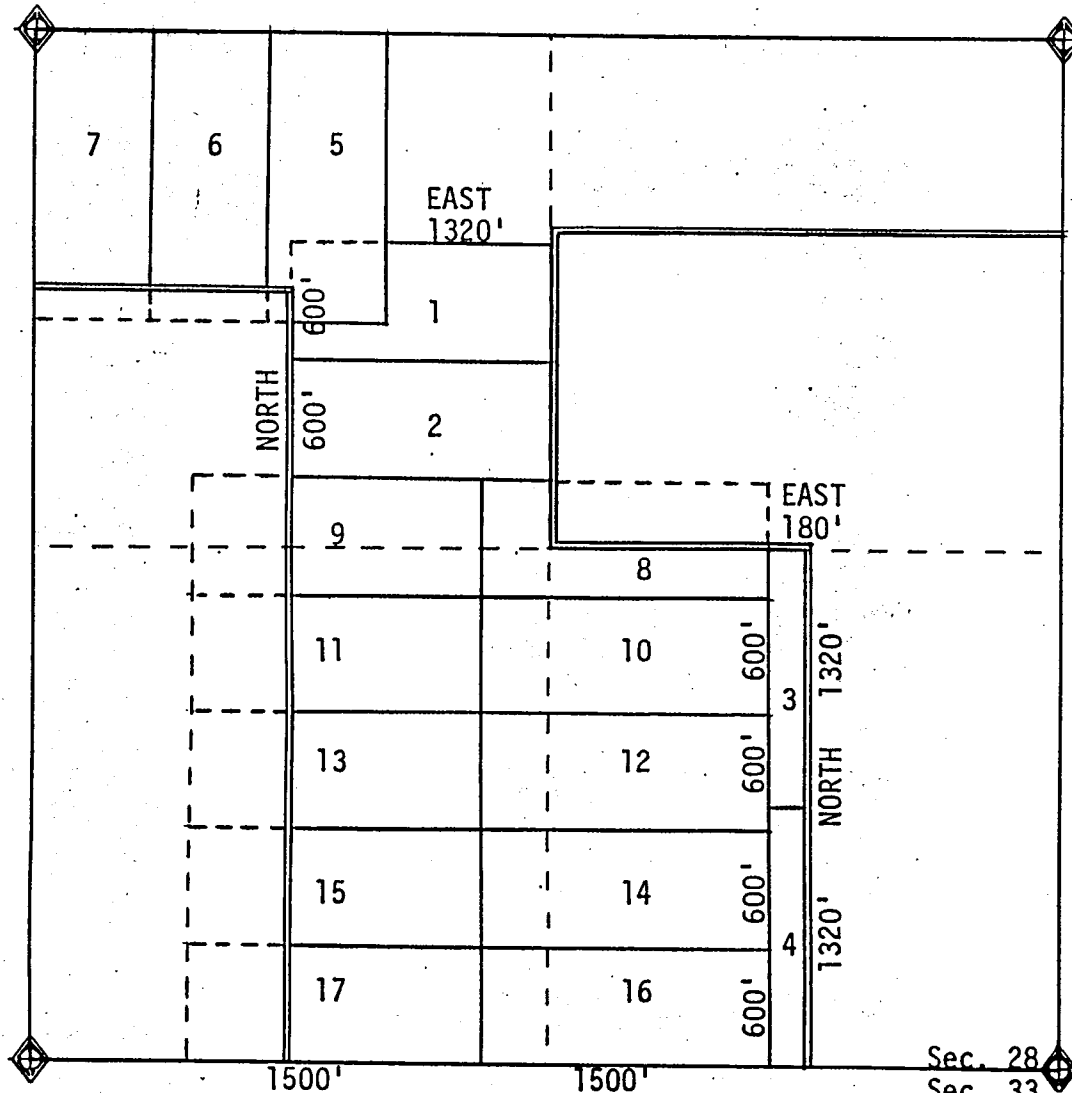
CYPRUS BAGDAD

63137

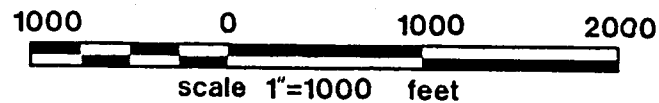
RECEIVED
B.L.M. AZ STATE OFFICE

SEP 13 11 23 AM '79

PHOENIX, ARIZONA



NO.	NAME	BOOK	PAGE
1	LJS #1	1230	833
2	LJS #2	1230	835
3	LJS #3	1230	837
4	LJS #4	1230	839
5	Little Jamie #1	137	127
6	Little Jamie #2	137	128
7	Little Jaime #3	137	129
8	HUP #45	611	790
9	HUP #46	611	791
10	HUP #47	611	792
11	HUP #48	611	793
12	HUP #49	611	794
13	HUP #50	611	795
14	HUP #51	611	796
15	HUP #52	611	797
16	HUP #53	611	798
17	HUP #54	611	799

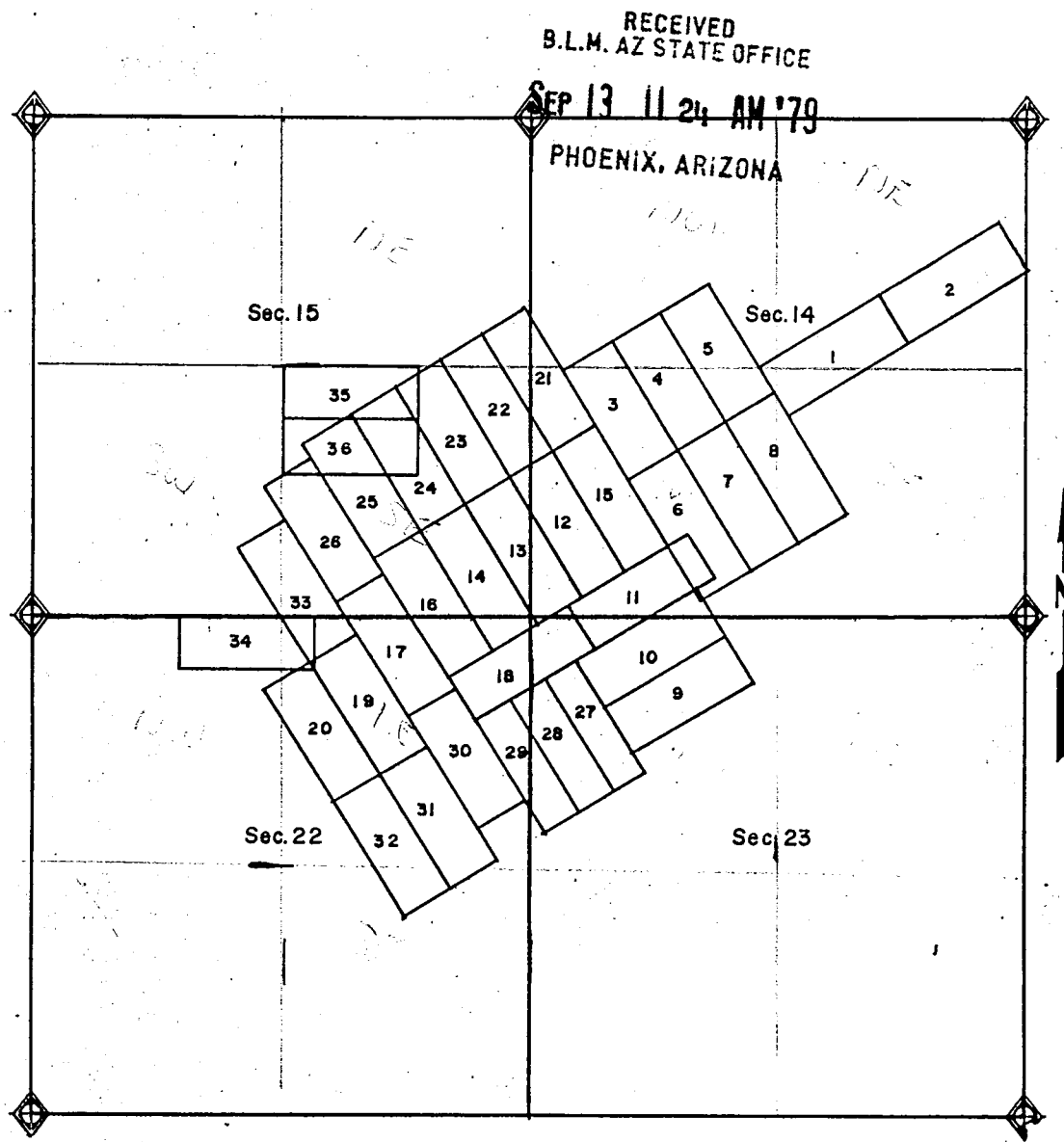


Sec. 28 Sec. 27
Sec. 33 Sec. 34

MINING CLAIMS
LOCATED IN SECTION 28
T15N,R9W, G&SRB&M
Eureka Mining District
Yavapai County, Arizona

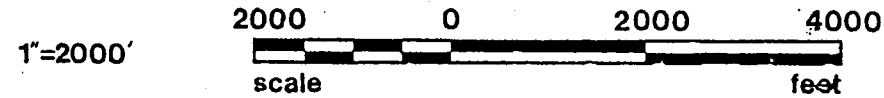
CYPRUS BAGDAD

63137

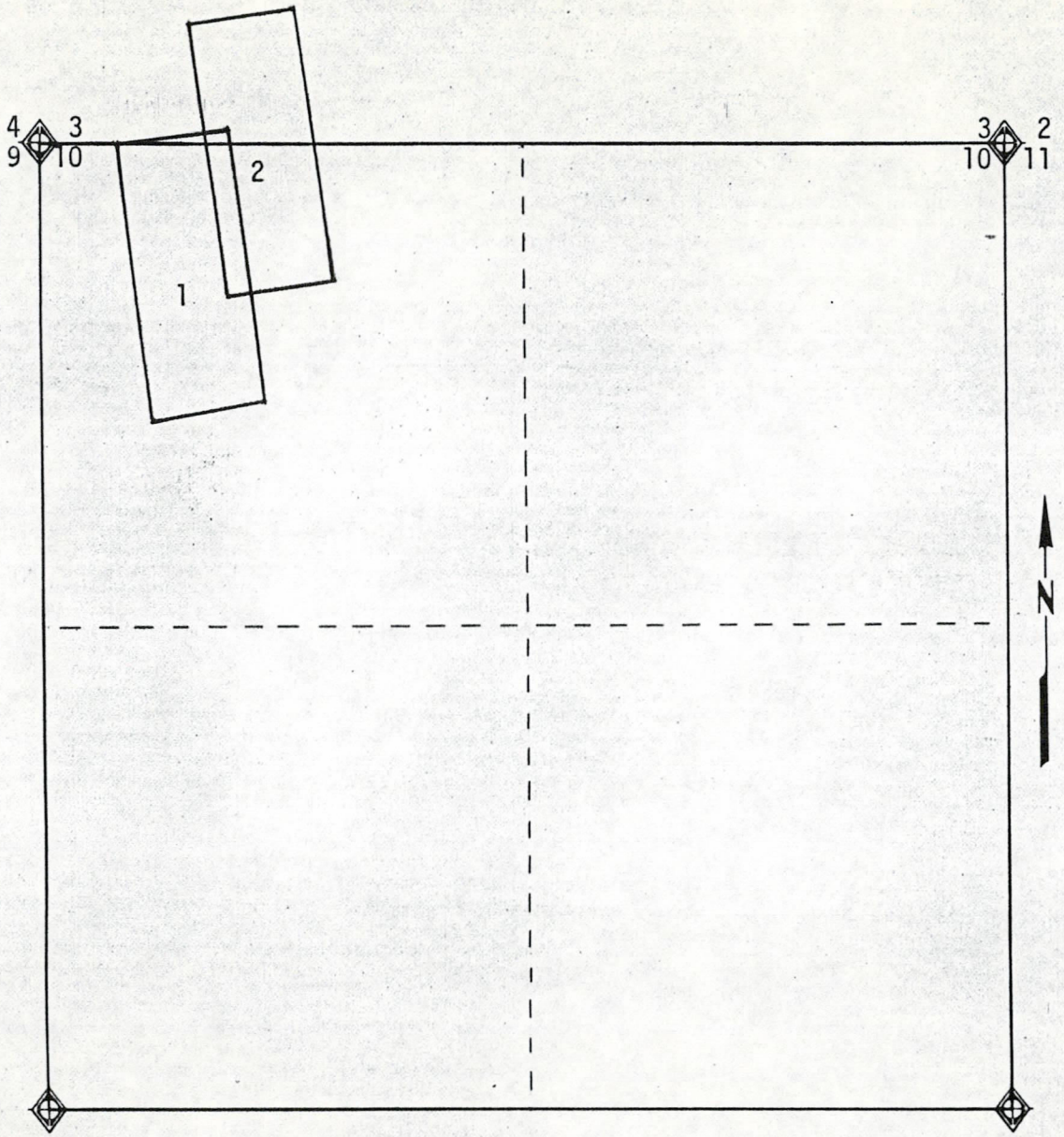


	NAME	BOOK	PAGE
1.	OCTAROON	144	367
2.	OCTAROON N.1.	144	368
3.	Red Mt. Copper No. 1	358	215
4.	Red Mt. Copper No. 2	358	216
5.	Red Mt. Copper No. 3	358	217
6.	Red Mt. Copper No. 4	358	218
7.	Red Mt. Copper No. 5	358	219
8.	Red Mt. Copper No. 6	358	220
9.	Red Mt. Copper No. 7	358	221
10.	Red Mt. Copper No. 8	358	222
11.	Red Mt. Copper No. 9	358	223
12.	Copper Ridge No. 1	358	206
13.	Copper Ridge No. 2	358	207
14.	Copper Ridge No. 3	358	208
15.	Copper Ridge No. 4	358	209
16.	Copper Ridge No. 5	358	210
17.	Copper Ridge No. 6	358	211
18.	Copper Ridge No. 7	358	212
19.	Copper Ridge No. 8	358	213
20.	Copper Ridge No. 9	358	214
21.	ISO #1	563	346
22.	ISO #2	563	347
23.	ISO #3	563	348
24.	ISO #4	563	349
25.	ISO #5	563	350
26.	ISO #6	563	351
27.	ISO #7	563	352
28.	ISO #8	563	353
29.	ISO #9	563	354
30.	ISO #10	563	355
31.	ISO #11	563	356
32.	ISO #12	563	357
33.	ISO #13	563	358
34.	ISO #14	563	359
35.	ISO #15	568	502
36.	ISO #16	568	503

MINING CLAIMS
 LOCATED IN SECTIONS 14, 15, 22,
 T.14 N., R.10 W., G & SRB & M & 23
 Eureka Mining District
 Yavapai County, Arizona




63137



NO.	NAME	BOOK	PAGE
1	Moon	105	135
2	Raindrop No. 2	88	133

RECEIVED
 B.L.M. AZ STATE OFFICE
 SEP 13 11 27 AM '79
 PHOENIX, ARIZONA

1"=1000'

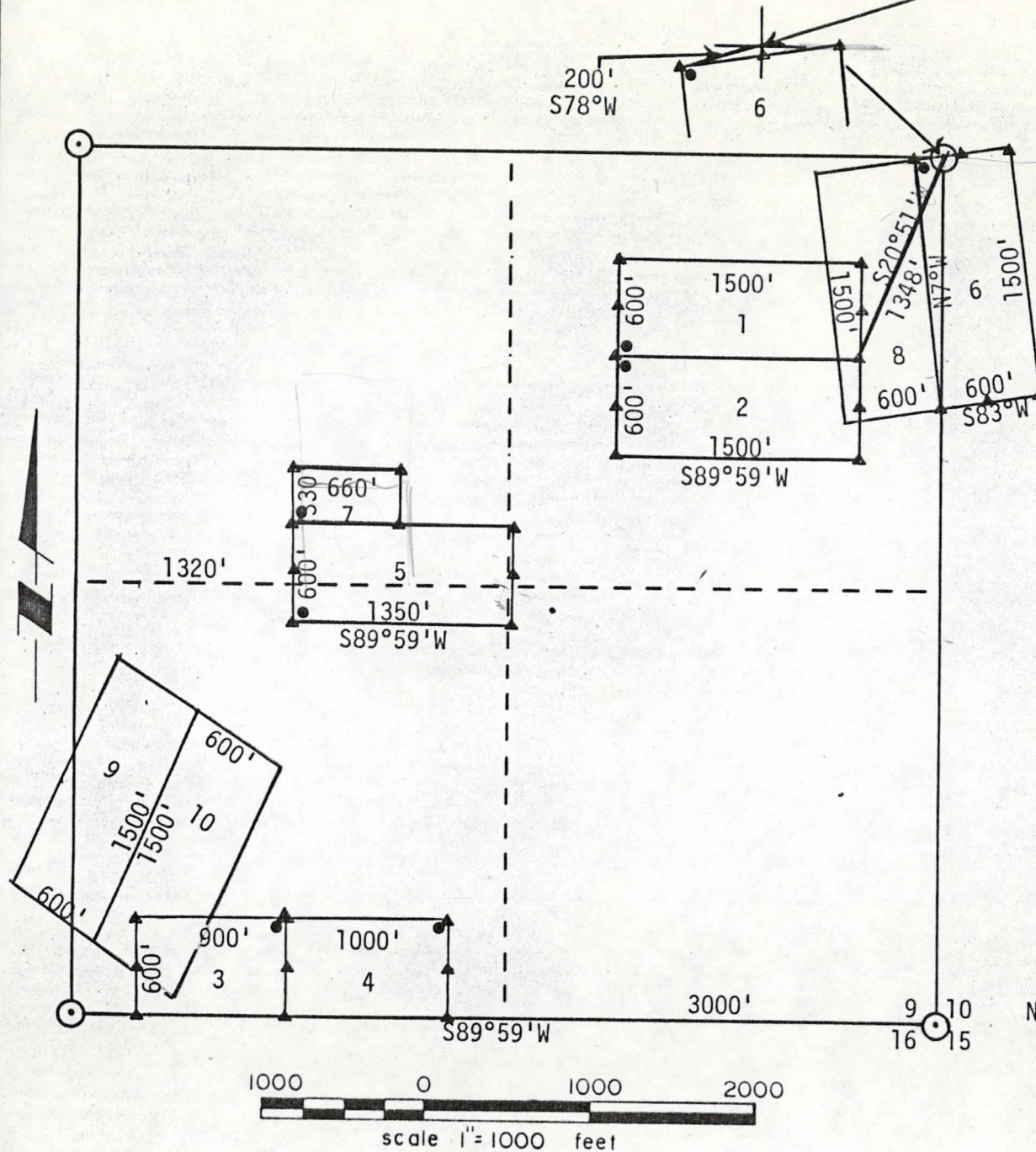


MINING CLAIMS
 LOCATED IN SECTION 10
T14N, R9W, G&SRB&M
 Eureka Mining District
 Yavapai County, Arizona

CYPRUS BAGDAD

63137

NE COR. SEC. 9



RECEIVED
B.L.M. AZ STATE OFFICE

NO.	NAME	BOOK	PAGE
1	OTO 1	1237	69
2	OTO 2	1237	71
3	OTO 3	1237	73
4	RJ 16 Amended	1237	75
5	RJ 24 Amended	1237	77
6	Moon No. 1 Amended	1237	79
7	Alum Creek No. 179 Millsite	1237	81
8	Moon No. 2	105	137
9	Dakota #25	445	270
10	Dakota #26	445	271

Note: ● Indicates 2"x2"x4' Wood Post.

All of the Alum Creek Millsites correspond with the legal subdivision of a section into 5-acre tracts.

▲ Indicates stone monument.

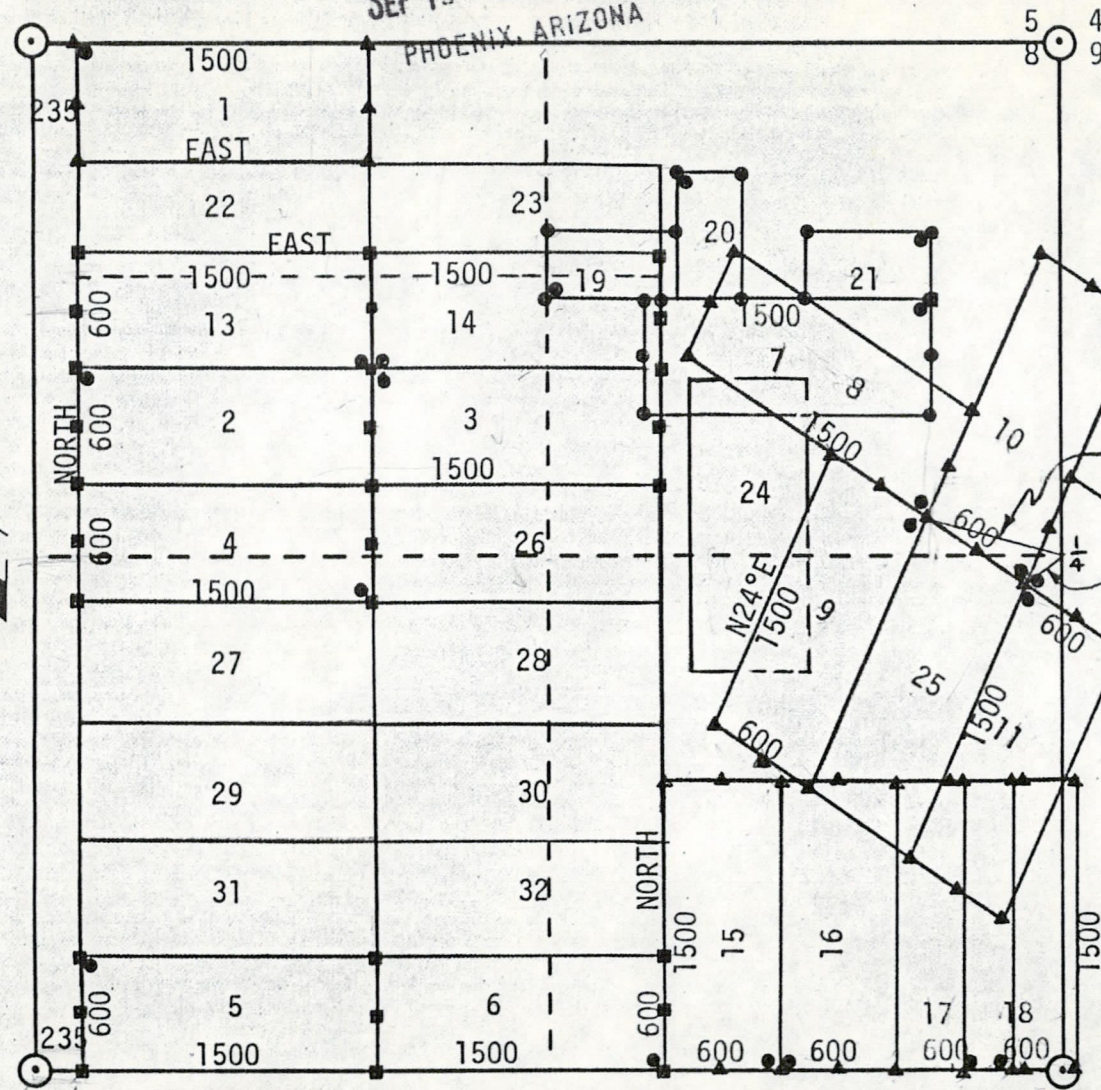
MINING CLAIMS

LOCATED IN SECTION 9
T. 14N, R. 9W, G & S R B & M
EUREKA MINING DISTRICT
YAVAPAI COUNTY, ARIZONA

CYPRUS BAGDAD

63137

RECEIVED
B.L.M. AZ STATE OFFICE
SEP 13 11 29 AM '79
PHOENIX, ARIZONA



NO.	NAME	BOOK	PAGE
1	JLM 7	1230	879
2	JLM 8	1230	881
3	JLM 9	1230	883
4	JLM 10	1230	885
5	JLM 11	1230	887
6	JLM 12	1230	889
7	JLM 13	1230	891
8	JLM 14	1230	893
9	JLM 15	1230	895
10	JLM 16	1230	897
11	JLM 17	1230	899
12	JLM 18	1230	901
13	CY-1A	1230	903
14	CY-2A	1230	905
15	CY-28	1230	911
16	CY-27	1230	909
17	CY-26	1230	907
18	RJ-25A	1230	913
19	Alum Creek No. 176 Millsite	1230	915
20	Alum Creek No. 177 Millsite	1230	917
21	Alum Creek No. 178 Millsite	1230	919
22	Geo #93	554	915
23	Geo #94	554	916
24	Geo. #98 Amended	1051	338
25	Dakota #23	445	268
26	CY-6	905	230
27	CY-7	905	231
28	CY-8	905	232
29	CY-9	905	233
30	CY-10	905	234
31	CY-11	905	235
32	CY-12	905	236

Note: ● Indicates 2"x2"x4' Wood Post.

▲ Indicates stone monument.

All of the Alum Creek Millsites correspond with the legal subdivision of a section into 5-acre tracts.

■ Indicates 1-1/2"x4' PVC.

MINING CLAIMS

LOCATED IN SECTION 8
T14 N, R 9 W, G & SRB & M
EUREKA MINING DISTRICT
YAVAPAI COUNTY, ARIZONA

CYPRUS BAGDAD

NORMAN MARQUART, County Recorder
 By Betty Jean Smith Deputy

INDEXED MICROFILMED

Notice of Mining Location

TO ALL WHOM IT MAY CONCERN: **LODE CLAIM**
 This Mining Claim, the name of which is the HUP # 34 Mining Claim, situate on land belonging to the United States of America, and in which there are valuable mineral deposits, was entered upon and located for the purpose of exploration and purchase by BAGDAD COPPER CORPORATION

the undersigned, on the 20 day of JULY 1970
 The length of this claim is 1500 feet and we claim 50 feet in a Easterly direction and 1450 feet in a Westerly direction from the center of the discovery shaft, at which this notice is posted, lengthwise of the claim together with 300 feet in width of the surface grounds, on each side of the center of said claim. The general course of the lode deposit and premises is from the East to the West.

The claim is situated and located in the Eureka Mining District, in Yavapai county, in the State of Arizona, about 9051 in a S 03° W direction from Section Corner 28, 27, 33, 34 Township 15 North Range 9 West (G & SR).

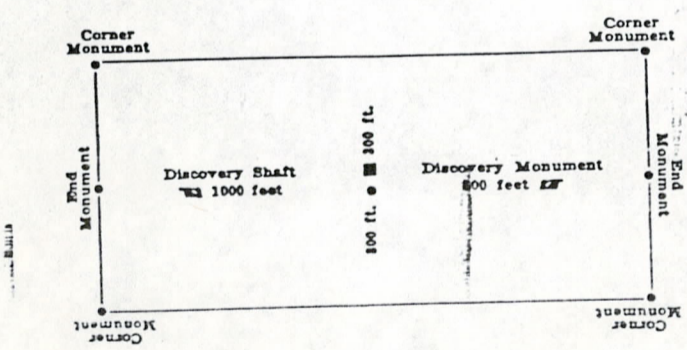
The surface boundaries of the claim are marked upon the ground as follows:
 Beginning at Stone Monument
 at a point in a Easterly direction 50 feet from the discovery shaft (at which this notice is posted), being in the center of the East end line of said claim; thence South 300 feet to a Stone Monument, being the South East corner of said claim; thence West 1500 feet to a Stone Monument being at the South West corner of said claim; thence North 300 feet to a Stone Monument at the center of the West end of this claim; thence North 300 feet to a Stone Monument being at the North West corner of said claim; thence East 1500 feet to a Stone Monument at the North East corner of said claim; thence South 300 feet to the place of beginning.

Dated and posted on the ground this 20 day of JULY 1970.
BAGDAD COPPER CORPORATION
R J Bonnis Locator(s)
D. J. Owens
D. J. Woods Witness

Witness my hand and official seal the day and year aforesaid.
 _____ County Recorder.
 _____ Deputy Recorder.

STATE OF ARIZONA
 COUNTY OF _____
 I hereby certify that the within instrument was filed and recorded at request of _____
 on _____ at _____ M., Docket _____
 Page _____

Indexed	Photos at Compared	Blotted
---------	--------------------	---------



This diagram is to give locator a general idea of plan of location under the new law. The Discovery Shaft can be in the center of claim or any distance from either end desired. In the diagram it is placed 500 feet from one end, and 1000 feet from the other. Commence description of claim at a center end monument, giving its distance and direction from center of Discovery Shaft thence bound the claim in either direction. In description be careful to state locality of claim with reference to some natural object, or some monument as well as to the adjacent lands.

BOOK 611 PAGE 779

MAP FILED IN A MC
 RECEIVED
 B.L.M. AZ STATE OFFICE
 SEP 13 10 50 AM '79

Excerpts from the Mining Laws of the State of Arizona
 Title XXXIV of the Revised Statutes of 1923, Chap. 1, and Amendments thereto.

Section 4034. Such location shall be made by erecting at or contiguous to the point of discovery a conspicuous monument of stone, not less than three feet in height, or an upright post, securely fixed, projecting at least four feet above the ground, in which post there shall be placed a location notice which shall be signed by the name or names of the locator or locators.
 Sec. 4030. From the time of the location of a mining claim, as above specified, the locator shall be allowed ninety days within which to do or cause to be done the following things:

- 1. To sink a discovery shaft in the claim to a depth of at least eight feet from the lowest part of the rim of the shaft at the surface, and deeper, if necessary, until there is discovered in said shaft mineral in place.
- 2. To sink a discovery shaft in the claim to a depth of at least eight feet from the lowest part of the rim of the shaft at the surface, and deeper, if necessary, until there is discovered in said shaft mineral in place.

Sec. 4032. Such surface boundaries shall be marked by six substantial posts projecting at least four feet above the surface of the ground, or by substantial stone monuments at least three feet high, to-wit: One at each corner of said claim and one at the center of each end-line thereof. Provided, however, that when the point of a monument of a mining claim is at the same point, and coincides with a monument of the survey of the United States, the monument of such government survey shall be and is hereby declared to be a mining claim monument of claims heretofore or hereafter located.

Sec. 4034. Location notices may be amended at any time and the monuments changed to correspond with the amended location; Provided, That no change shall be made that will interfere with the rights of others.

63137

63137

NORMA R. MARQUART, County Recorder

By Betty Jean Smith, Deputy

INDEXED

MICROFILMED

Notice of Mining Location

TO ALL WHOM IT MAY CONCERN: **LODE CLAIM**

This Mining Claim, the name of which is the HUP # 38 Mining Claim, situate on land belonging to the United States of America, and in which there are valuable mineral deposits, was entered upon and located for the purpose of exploration and purchase by BAGDAD COPPER CORPORATION

the undersigned, on the 27 day of JULY, 1970
 The length of this claim is 1500 feet and no claim 50 feet in a Westerly direction and 1450 feet in a Easterly direction from the center of the discovery shaft, at which this notice is posted, lengthwise of the claim together with 300 feet in width of the surface grounds, on each side of the center of said claim. The general course of the lode deposit and premises is from the East to the West.

The claim is situated and located in the Eureka Mining District, in Yavapai county, in the State of Arizona, about 2565' in a S 34° W direction from Section Corner 28, 27, 33, 34 Township 15 North Range 9 West (G & SR)

The surface boundaries of the claim are marked upon the ground as follows:
 Beginning at Stone Monument

at a point in a Westerly direction 50 feet from the discovery shaft (at which this notice is posted), being in the center of the West end line of said claim; thence North 300 feet to a Stone Monument being the North West corner of said claim; thence East 1500 feet to a Stone Monument being at the North East corner of said claim; thence South 300 feet to a Stone Monument at the center of the East end of this claim; thence South 300 feet to a Stone Monument being at the South East corner of said claim; thence West 1500 feet to a Stone Monument at the South West corner of said claim; thence North 300 feet to the place of beginning.

Dated and posted on the ground this 27 day of JULY, 1970.

D. J. Owens
D. J. Woods
 Witness

Bagdad Copper Corporation
R. J. Barnes
 Locator(s)

STATE OF ARIZONA
 COUNTY OF _____

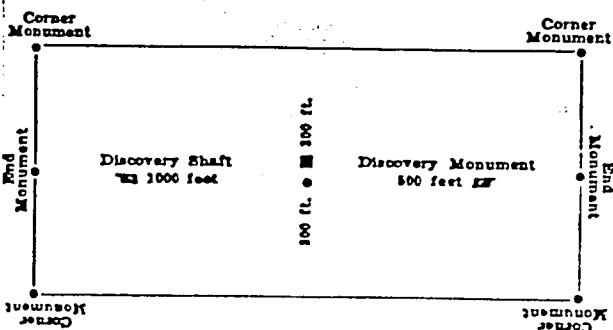
I hereby certify that the within instrument was filed and recorded at request of _____ on _____ at _____ M.; Docket _____ Page _____

Witness my hand and official seal the day and year aforesaid.

County Recorder.

Deputy Recorder.

Indexed	Photostat Compared	Blotted
---------	--------------------	---------



This diagram is to give locator a general idea of plan of location under the new law. The Discovery Shaft can be in the center of claim or any distance from either end desired. In the diagram it is placed 500 feet from one end, and 1000 feet from the other. Commence description of claim at a center end monument, giving its distance and direction from center of Discovery Shaft thence bound the claim in either direction. In description be careful to state locality of claim with reference to some natural object, or permanent monument, as will identify the claim.

RECEIVED
 B.L.M. AZ STATE OFFICE
 SEP 13 11 20 AM '79
 PHOENIX, ARIZONA

BOOK 611 PAGE 783

Excerpts from the Mining Laws of the State of Arizona
 Title XXXIV of the Revised Statutes of 1923, Chap. 1, and Amendments thereto.

Section 4038. Such location shall be made by erecting at or contiguous to the point of discovery a conspicuous monument of stone not less than three feet in height, or an upright post, securely fixed, projecting at least four feet above the ground, in which monument of stone or on which post there shall be placed a location notice which shall be signed by the name or names of the locator or locators.

Sec. 4039. From the time of the location of a mining claim, as above specified, the locator shall be allowed ninety days within which to do or cause to be done the following things:

1. To sink a discovery shaft in the claim to a depth of at least eight feet from the lowest part of the rim of the shaft at the surface, and deepened, if necessary, until there is discovered in said shaft mineral in place.

Sec. 4032. Such surface boundaries shall be marked by six substantial posts projecting at least four feet above the surface of the ground, or by substantial stone monuments at least three feet high, to-wit: One at each corner of said claim and one at the center of each end-line thereof.

Provided, however, that when the point of a monument of a mining claim is at the same point, and coincides with a monument of the survey of the United States, the monument of such government survey shall be and is hereby declared to be a mining claim monument of claims heretofore or hereafter located.

Sec. 4034. Location notices may be amended at any time and the monuments changed to correspond with the amended location; provided, that no change shall be made that will interfere with the rights of others.

63140

MAP FILED IN A MC

63140

WITNESS my hand and official seal this 6 day and year first above written.

INDEXED

NORMA R. MARQUART, County Recorder

By Catherine J. Johnson Deputy

MICROFILMED

Notice of Mining Location

TO ALL WHOM IT MAY CONCERN: **LODE CLAIM**
 This Mining Claim, the name of which is the HUP # 55 Mining Claim, situate on land belonging to the United States of America, and in which there are valuable mineral deposits, was entered upon and located for the purpose of exploration and purchase by BAGDAD COPPER CORPORATION

the undersigned, on the 23 day of July, 1970
 The length of this claim is 1500 feet and we claim 50 feet in a Westerly direction and 1450 feet in a Easterly direction from the center of the discovery shaft, at which this notice is posted, lengthwise of the claim together with 300 feet in width of the surface grounds, on each side of the center of said claim. The general course of the lode deposit and premises is from the East to the West.

The claim is situated and located in the Eureka Mining District, in Yavapai county, in the State of Arizona, about 433' in a S. 46° W direction from Cor. Section 28, 33 Township 15 North Range 9 West. (G. & SR)


The surface boundaries of the claim are marked upon the ground as follows:
 Beginning at Stone Monument
 at a point in a Westerly direction 50 feet from the discovery shaft (at which this notice is posted), being in the center of the West end line of said claim; thence North 300 feet to a Stone Monument, being the North West corner of said claim; thence East 1500 feet to a Stone Monument being at the North East corner of said claim; thence South 300 feet to a Stone Monument at the center of the East end of this claim; thence South 300 feet to a Stone Monument being at the South East corner of said claim; thence West 1500 feet to a Stone Monument at the South West corner of said claim; thence North 300 feet to the place of beginning.

Dated and posted on the ground this 23 day of July, 1970
Donald Duncan Witness
R. J. Bonnis Locator(s)
 BAGDAD COPPER CORPORATION

STATE OF ARIZONA
 COUNTY OF _____
 I hereby certify that the within instrument was filed and recorded at request of _____
 on _____ at _____ M., Docket _____
 Page _____

Witness my hand and official seal the day and year aforesaid.
 _____ County Recorder.
 _____ Deputy Recorder.

Indexed	Photostat Compared	Blotted
---------	--------------------	---------



This diagram is to give locator a general idea of plan of location under the new law. The Discovery Shaft can be in the center of claim or any distance from either end desired. In the diagram it is placed 500 feet from one end, and 1000 feet from the other. Commence description of claim at a center end monument, giving its distance and direction from center of Discovery Shaft thence bound the claim in either direction. In description be careful to state locality of claim with reference to some natural object, or permanent monument which identifies the claim.

RECEIVED
 B.L.M. AZ STATE OFFICE
 SEP 13 11 21 AM '79
 PHOENIX, ARIZONA

BOOK 611 PAGE 800

Excerpts from the Mining Laws of the State of Arizona
 Title XXXIV of the Revised Statutes of 1923 Chap. 1, and Amendments thereto.
 Section 4038. Such location shall be made by erecting at or contiguous to the point of discovery a conspicuous monument of stone not less than three feet in height, or an upright post, securely fixed, projecting at least four feet above the ground. In which monument of stone or on which post there shall be placed a location notice which shall be signed by the name or names of the locator or locators.
 Sec. 4039. From the time of the location of a mining claim, as above specified, the locator shall be allowed ninety days within which to do or cause to be done the following things:
 1. To sink a discovery shaft in the claim to a depth of at least eight feet from the lowest part of the rim of the shaft at the surface, and deeper, if necessary, until there is disclosed in said shaft mineral in place.
 2. To sink a discovery shaft in the claim to a depth of at least eight feet from the lowest part of the rim of the shaft at the surface, and deeper, if necessary, until there is disclosed in said shaft mineral in place.
 3. Such surface boundaries shall be marked by six substantial posts projecting at least four feet above the surface of the ground, or by substantial stone monuments at least three feet high, to-wit: One at each corner of said claim and one at the center of each end-line thereof.
 Provided, however, that when the point of a monument of a mining claim is at the same point, and coincides with a monument of the survey of the United States, the monument of such government survey shall be and is hereby declared to be a mining claim monument of claims heretofore or hereafter located.
 Sec. 4034. Location notices may be amended at any time and the monuments changed to correspond with the amended location; provided, That no change shall be made that will interfere with the rights of others.

MAP FILED IN A MC 62137

WITNESS my hand and official seal the day and year first above written.

MICROFILMED

NORMA R. MARQUART, County Recorder

By Catherine J. Johnson Deputy

INDEXED

Notice of Mining Location

TO ALL WHOM IT MAY CONCERN: **LODE CLAIM**

This Mining Claim, the name of which is the HUR # 56 Mining Claim, situate on land belonging to the United States of America, and in which there are valuable mineral deposits, was entered upon and located for the purpose of exploration and purchase by BAGDAD COPPER CORPORATION

the undersigned, on the 23 day of JULY, 1970
 The length of this claim is 1500 feet and we claim 50 feet in a Easterly direction and 1450 feet in a Westerly direction from the center of the discovery shaft, at which this notice is posted, lengthwise of the claim together with 300 feet in width of the surface grounds, on each side of the center of said claim. The general course of the lode deposit and premises is from the East to the West.

The claim is situated and located in the Eureka Mining District, in Yavapai county, in the State of Arizona, about 510' in a S 53° W direction from 1/4 Cor. Section 28, 33 Township 15 North Range 9 West (G & SR)

The surface boundaries of the claim are marked upon the ground as follows:
 Beginning at Stone Monument


at a point in a Easterly direction 50 feet from the discovery shaft (at which this notice is posted), being in the center of the East end line of said claim; thence South 300 feet to a Stone Monument, being the South East corner of said claim; thence West 1500 feet to a Stone Monument being at the South West corner of said claim; thence North 300 feet to a Stone Monument at the center of the West end of this claim; thence North 300 feet to a Stone Monument being at the North West corner of said claim; thence East 1500 feet to a Stone Monument at the North East corner of said claim; thence South 300 feet to the place of beginning.

Dated and posted on the ground this 23 day of JULY, 1970
Donald Duncan Witness
Bagdad Copper Corporation Locator(s)

STATE OF ARIZONA
 COUNTY OF _____
 I hereby certify that the within instrument was filed and recorded at request of _____
 on _____ at _____ M., Docket _____
 Page _____

Witness my hand and official seal the day and year aforesaid.
 _____ County Recorder.
 _____ Deputy Recorder.

Indexed	Photostat Compared	Blotted
---------	--------------------	---------



This diagram is to give locator a general idea of plan of location under the new law. The Discovery Shaft can be in the center of claim or any distance from either end desired. In the diagram it is placed 500 feet from one end and 1000 feet from the other. Commence description of claim at a center end monument, giving its distance and direction from center of Discovery Shaft thence bound the claim in either direction. In description be careful to state locality of claim with reference to some natural object or permanent monument as will identify the claim.

RECEIVED
 S.L.M. AZ STATE OFFICE
 SEP 13 11 21 AM '79
 PHOENIX, ARIZONA

BOOK 611 PAGE 801

Excerpts from the Mining Laws of the State of Arizona
 Title XXXIV of the Revised Statutes of 1923, Chap. 1, and Amendments thereto.
 Section 4028. Such location shall be made by erecting at or contiguous to the point of discovery a conspicuous monument of stone not less than three feet in height, or an upright post, securely fixed, projecting at least four feet above the ground. In which monument of stone or on which post there shall be placed in location notice which shall be signed by the name or names of the locator or locators.
 Sec. 4030. From the time of the location of a mining claim, as above specified, the locator shall be allowed ninety days within which to do or cause to be done the following things:
 2. To sink a discovery shaft in the claim to a depth of at least eight feet from the lowest part of the rim of the shaft at the surface, and deepened, if necessary, until there is disclosed in said shaft mineral in place.
 Sec. 4032. Such surface boundaries shall be marked by six substantial posts projecting at least four feet above the surface of the ground, or by substantial stone monuments at least three feet high, to-wit: One at each corner of said claim and one at the center of each endline thereof. Provided, however, that when the point of a monument of a mining claim is at the same point, and coincides with a monument of the survey of the United States, the monument of such government survey shall be and is hereby declared to be a mining claim monument of claims heretofore or hereafter located.
 Sec. 4034. Location notices may be amended at any time and the monuments changed to correspond with the amended location; provided, that no change shall be made that will interfere with the rights of others.

03142

MAP FILED IN A MC

03143

WITNESS my hand and official seal the day and year first above written.
 NORMA R. MARQUART, County Recorder
 By Catherine J. Phillips, Deputy

INDEXED MICROFILMED

Notice of Mining Location

TO ALL WHOM IT MAY CONCERN: **LODE CLAIM**
 This Mining Claim, the name of which is the HUP # 57 Mining Claim, situate on land belonging to the United States of America, and in which there are valuable mineral deposits, was entered upon and located for the purpose of exploration and purchase by BAGDAD COPPER CORPORATION

the undersigned, on the 23 day of JULY, 1970
 The length of this claim is 1500 feet and we claim 50 feet in a Westerly direction and 1450 feet in a Easterly direction from the center of the discovery shaft, at which this notice is posted, lengthwise of the claim together with 300 feet in width of the surface grounds, on each side of the center of said claim. The general course of the lode deposit and premises is from the East to the West

The claim is situated and located in the Eureka Mining District, in Yavapai county, in the State of Arizona, about 958' in a S 19° W direction from ¼ Cor. Section 28, 33 Township 15 North Range 9 West (G. & SR)

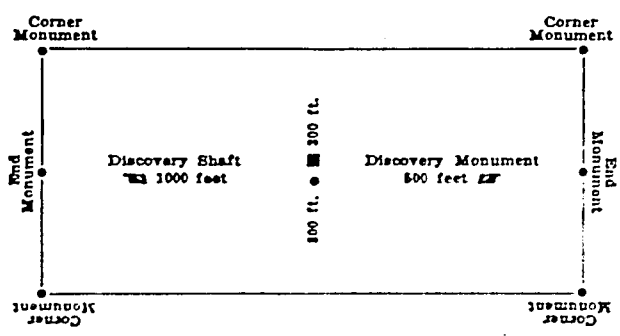
The surface boundaries of the claim are marked upon the ground as follows:
 Beginning at Stone Monument
 at a point in a Westerly direction 50 feet from the discovery shaft (at which this notice is posted), being in the center of the West end line of said claim; thence North 300 feet to a Stone Monument, being the North West corner of said claim; thence East 1500 feet to a Stone Monument being at the North East corner of said claim; thence South 300 feet to a Stone Monument at the center of the East end of this claim; thence South 300 feet to a Stone Monument being at the South East corner of said claim; thence West 1500 feet to a Stone Monument at the South West corner of said claim, thence North 300 feet to the place of beginning.

Dated and posted on the ground this 23 day of JULY, 1970
Donald J. Durcan Witness
Rej Bonpus BAGDAD COPPER CORPORATION Locator(s)

STATE OF ARIZONA
 COUNTY OF _____
 I hereby certify that the within instrument was filed and recorded at request of _____
 on _____ at _____ M., Docket _____
 Page _____

Witness my hand and official seal the day and year aforesaid.
 _____ County Recorder.
 _____ Deputy Recorder.

Indexed	Photostat Compared	Blotted
---------	--------------------	---------



This diagram is to give locator a general idea of plan of location under the new law. The Discovery Shaft can be in the center of claim or any distance from either end desired. In the diagram it is placed 500 feet from one end and 1000 feet from the other. Commence description of claim at center end monument, giving its distance and direction from center of Discovery Shaft thence bound the claim in either direction. In description be careful to state locality of claim with reference to some natural object or identifiable monument.

RECEIVED
 B.L.M. AZ STATE OFFICE
 SEP 13 11 21 AM '79
 PHOENIX, ARIZONA

BOOK **611** PAGE **802**

Excerpts from the Mining Laws of the State of Arizona
 Title XXXIV of the Revised Statutes of 1923, Chap. 1, and Amendments thereto.
 Section 4038. Such location shall be made by erecting at or contiguous to the point of discovery a conspicuous monument of stone not less than three feet in height, or an upright post, securely fixed, projecting at least four feet above the ground, in which monument of stone or on which post there shall be posted a location notice which shall be signed by the name or names of the locator or locators.
 Sec. 4039. From the time of the location of a mining claim, as above specified, the locator shall be allowed ninety days within which to do or cause to be done the following things:
 1. To sink a discovery shaft in the claim to a depth of at least eight feet from the lowest part of the rim of the shaft at the surface, and deeper, if necessary, until there is disclosed in said shaft mineral in place.
 2. Such surface boundaries shall be marked by six substantial posts projecting at least four feet above the surface of the ground, or by substantial stone monuments at least three feet high, to-wit: One at each corner of said claim and one at the center of each end-line thereof.
 Provided, however, that when the point of a monument of a mining claim is at the same point, and coincides with a monument of the survey of the United States, the monument of such government survey shall be and is hereby declared to be a mining claim monument of claims heretofore or hereafter located.
 Sec. 4034. Location notices may be amended at any time and the monuments changed to correspond with the amended location; provided, That no change shall be made that will interfere with the rights of others.

63143
 MAP FILED IN A MC
 63137

NORMA R. MARQUART, County Recorder
 By Catherine J. Johnson, Deputy

INDEXED

MICROFILMED

Notice of Mining Location

TO ALL WHOM IT MAY CONCERN: **LODE CLAIM**
 This Mining Claim, the name of which is the HUP # 58 Mining Claim, situate on land belonging to the United States of America, and in which there are valuable mineral deposits, was entered upon and located for the purpose of exploration and purchase by BAGDAD COPPER CORPORATION

the undersigned, on the 23 day of JULY, 1970
 The length of this claim is 1500 feet and we claim 50 feet in a Easterly direction and 1450 feet in a Westerly direction from the center of the discovery shaft, at which this notice is posted, lengthwise of the claim together with 300 feet in width of the surface grounds, on each side of the center of said claim. The general course of the lode deposit and premises is from the East to the West.

The claim is situated and located in the Eureka Mining District, in Yavapai county, in the State of Arizona, about 995' in a S 24° W direction from 1/4 Cor. Section 28, 33 Township 15 North Range 9 West (G. & SR)

The surface boundaries of the claim are marked upon the ground as follows:
 Beginning at Stone Monument


at a point in a Easterly direction 50 feet from the discovery shaft (at which this notice is posted), being in the center of the East end line of said claim; thence South 300 feet to a Stone Monument, being the South East corner of said claim; thence West 1500 feet to a Stone Monument, being at the South West corner of said claim; thence North 300 feet to a Stone Monument, at the center of the West end of this claim; thence North 300 feet to a Stone Monument, being at the North West corner of said claim; thence East 1500 feet to a Stone Monument, at the North East corner of said claim; thence South 300 feet to the place of beginning.

Dated and posted on the ground this 23 day of JULY, 1970
Donald D. Duncan Witness
Bagdad Copper Corp. Locator(s)

STATE OF ARIZONA
 COUNTY OF _____
 I hereby certify that the within instrument was filed and recorded at request of _____
 on _____ at _____ M., Docket _____
 Page _____

Witness my hand and official seal the day and year aforesaid.
 _____ County Recorder.
 _____ Deputy Recorder.

Indexed	Photostat Compared	Blotted
---------	--------------------	---------



This diagram is to give locator a general idea of plan of location under the new law. The Discovery Shaft can be in the center of claim or any distance from either end de- scribed. In the diagram it is placed 500 feet from one end, and 1000 feet from the other. Commence description of claim at a center end monument, giving its distance and direction from center of Discovery Shaft thence bound the claim in either direction. In description be careful to state locality of claim with reference to some natural object, or permanent monument which identifies the claim.

RECEIVED
 B.L.M. AZ STATE OFFICE
 SEP 13 11 21 AM '79
 PHOENIX, ARIZONA

BOOK **611** PAGE **803**

Excerpts from the Mining Laws of the State of Arizona
 Title XXXIV of the Revised Statutes of 1923, Chap. 1, and Amendments thereto.
 Section 4038. Such location shall be made by erecting at or contiguous to the point of discovery a conspicuous monument of stone not less than three feet in height, or an upright post, securely fixed, projecting at least four feet above the ground, in which monument of stone or on which post there shall be inscribed a location notice which shall be signed by the name or names of the locator or locators.
 Sec. 4039. From the time of the location of a mining claim, as above specified, the locator shall be allowed ninety days within which to do cause to be done the following things:
 1. To sink a discovery shaft in the claim to a depth of at least eight feet from the lowest part of the rim of the shaft at the surface, and deep- en, if necessary, until there is dis- covered in said shaft mineral in place.
 2. To mark a discovery shaft in the claim to a depth of at least eight feet from the lowest part of the rim of the shaft at the surface, and deep- en, if necessary, until there is dis- covered in said shaft mineral in place.
 Sec. 4032. Such surface boundaries shall be marked by six substantial posts projecting at least four feet above the surface of the ground, or by substantial stone monuments at least three feet high, to-wit: One at each corner of said claim and one at the center of each endline thereof. Provided, however, that when the claim is a monument of a mining claim at the same point, and co- incides with a monument of the survey of the United States, the monument of such government sur- vey shall be and is hereby declared to be a mining claim monument of claims heretofore or hereafter lo- cated.
 Sec. 4031. Location notices may be amended at any time and the monu- ments changed to correspond with the amended location. Provided, that no change shall be made that will interfere with the rights of others.

MAP FILED IN A MC

03137

INDEXED

MICROFILMED

NORMA R. MARQUART, County Recorder

By Catherine J. ... Deputy

Notice of Mining Location

TO ALL WHOM IT MAY CONCERN:

LODE CLAIM

This Mining Claim, the name of which is the HUP # 59 Mining Claim, situate on land belonging to the United States of America, and in which there are valuable mineral deposits, was entered upon and located for the purpose of exploration and purchase by BAGDAD COPPER CORPORATION

the undersigned, on the 23 day of JULY 1970
 The length of this claim is 1500 feet and we claim 50 feet in a Easterly direction and 1150 feet in a Westerly direction from the center of the discovery shaft, at which this notice is posted, lengthwise of the claim together with 300 feet in width of the surface grounds, on each side of the center of said claim. The general course of the lode deposit and premises is from the East to the West

The claim is situated and located in the Eureka Mining District, in Yavapai county, in the State of Arizona, about 2165' in a S 46° W direction from Section Corner 28, 27, 33, 34 Township 15 North Range 9 West (G & SR)

The surface boundaries of the claim are marked upon the ground as follows:
 Beginning at Stone Monument

at a point in a Easterly direction 50 feet from the discovery shaft (at which this notice is posted), being in the center of the East end line of said claim; thence South 300 feet to a Stone Monument, being the South East corner of said claim; thence West 1500 feet to a Stone Monument, being at the South West corner of said claim; thence North 300 feet to a Stone Monument, being at the North West corner of said claim; thence East 1500 feet to a Stone Monument, being at the North East corner of said claim; thence South 300 feet to the place of beginning.

Dated and posted on the ground this 23 day of JULY 1970

D. J. Owens
D. J. Woods
 Witness

Bagdad Copper Corp
 Locator(s)

STATE OF ARIZONA
 COUNTY OF YAVAPAI

I hereby certify that the within instrument was filed and recorded at request of Bagdad Copper Corp

on Aug 6 at 8:00 AM
 M., Docket 611-804

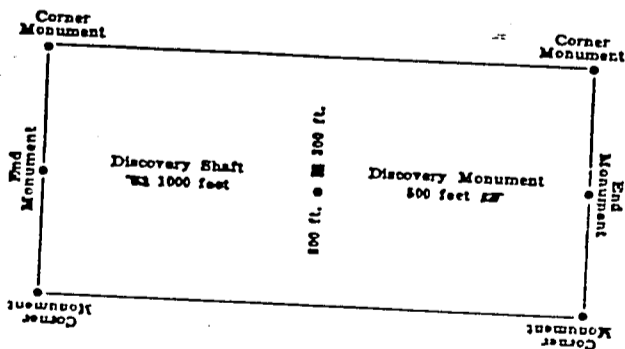
Page 804

Witness my hand and official seal the day and year aforesaid.

County Recorder.

Deputy Recorder.

Indexed	Photostat Compared	Blotted
---------	--------------------	---------



This diagram is to give locator a general idea of plan of location under the new law. The Discovery Shaft can be in the center of claim or any distance from either end line. In the diagram it is placed 500 feet from one end, and 1000 feet from the other. Commence description of claim at a center end monument, giving its distance and direction from center of Discovery Shaft thence bound the claim in either direction. In description be careful to state locality of claim with reference to some natural object, or permanent monument as well identify the claim.

RECEIVED
 B.L.M. AZ STATE OFFICE
 SEP 13 11 21 AM '79
 PHOENIX, ARIZONA

MAP FILED IN A MC

BOOK 611 PAGE 804

Excerpts from the Mining Laws of the State of Arizona
 Title XXXIV of the Revised Statutes of 1923, Chap. 1, and Amendments thereto.

Section 4078. Such location shall be made by erecting at or contiguous to the point of discovery a conspicuous monument of stone not less than three feet in height or an upright post, securely fixed, projecting at least four feet above the ground, in which monument of stone or on which post there shall be placed a location notice which shall be signed by the name or names of the locator or locators.

Sec. 4079. From the time of the location of a mining claim, as above specified, the locator shall be allowed ninety days within which to do one or more of the following things:

- To sink a discovery shaft in the claim to a depth of at least eight feet from the lowest part of the rim of the shaft at the surface, and deepened, if necessary, until there is disclosed in said shaft mineral in place.

Sec. 4072. Such surface boundaries shall be marked by six substantial posts projecting at least four feet above the surface of the ground, or by substantial stone monuments at least three feet high, to-wit: One at each corner of said claim and one at the center of each end-line thereof. Provided, however, that when the amount of a monument of a mining claim is at the same point, and coincides with a monument of the survey of the United States, the monument of such government survey shall be and is hereby declared to be a mining claim monument of this heretofore or hereafter located.

Sec. 4074. Location notices may be amended at any time and the monuments changed to correspond with amended location; provided, that no change shall be made that will interfere with the rights of others.

INDEXED

MICROFILMED

NORMA R. MARQUART, County Recorder

By Catherine J. [Signature] Deputy

Notice of Mining Location

TO ALL WHOM IT MAY CONCERN:

LODE CLAIM

This Mining Claim, the name of which is the HUP # 60 Mining Claim, situate on land belonging to the United States of America, and in which there are valuable mineral deposits, was entered upon and located for the purpose of exploration and purchase by BAGDAD COPPER CORPORATION

the undersigned, on the 27 day of JULY, 1970

The length of this claim is 1500 feet and we claim 50 feet in a Easterly direction and 1450 feet in a Westerly direction from the center of the discovery shaft, at which this notice is posted, lengthwise of the claim together with 300 feet in width of the surface grounds, on each side of the center of said claim. The general course of the lode deposit and premises is from the East to the West

The claim is situated and located in the Eureka Mining District, in Yavapai county, in the State of Arizona, about 2623' in a S 36' W direction from Section Corner 28, 27, 33, 34 Township 15 North Range 9 West (G & SR)

The surface boundaries of the claim are marked upon the ground as follows:
 Beginning at Stone Monument

at a point in a Easterly direction 50 feet from the discovery shaft (at which this notice is posted), being in the center of the East end line of said claim; thence South 300 feet to a Stone Monument, being the South East corner of said claim; thence West 1500 feet to a Stone Monument being at the South West corner of said claim; thence North 300 feet to a Stone Monument at the center of the West end of this claim; thence North 300 feet to a Stone Monument being at the North West corner of said claim; thence East 1500 feet to a Stone Monument at the North East corner of said claim, thence South 300 feet to the place of beginning.

Dated and posted on the ground this 27 day of JULY, 1970
D. J. Owens Witness
D. J. Woods Witness
[Signature] Locator(s)
 BAGDAD COPPER CORPORATION

STATE OF ARIZONA
 COUNTY OF _____

I hereby certify that the within instrument was filed and recorded at request of _____


on _____ at _____ M., Docket _____
 Page _____

Witness my hand and official seal the day and year aforesaid.

County Recorder

Deputy Recorder

Indexed	Photostat Compared	Blotted
---------	--------------------	---------



This diagram is to give locator a general idea of plan of location under the new law. The Discovery Shaft can be in the center of claim or any distance from either end desired. In the diagram it is placed 500 feet from one end, and 1000 feet from the other. Commence description of claim at a center end monument, giving its distance and direction from center of Discovery Shaft thence bound the claim in either direction. In description be careful to state locality of claim with reference to some natural object, or permanent monument, will identify the claim.

RECEIVED
 B.L.M. AZ STATE OFFICE
 SEP 13 11 21 AM '79
 PHOENIX, ARIZONA

MAP FILED IN A MC

BOOK 611 PAGE 805

Excerpts from the Mining Laws of the State of Arizona
 Title XXXIV of the Revised Statutes of 1923, Chap. 1, and Amendments thereto.

Section 4038. Such location shall be made by erecting at or contiguous to the point of discovery a conspicuous monument of stone, not less than three feet in height, or an upright post, securely fixed, projecting at least four feet above the ground, in which monument of stone or on which post there shall be posted a location notice which shall be signed by the name or names of the locator or locators.
 Sec. 4039. From the time of the location of a mining claim, as above specified, the locator shall be allowed ninety days within which to do or cause to be done the following things:

- To sink a discovery shaft in the claim to a depth of at least eight feet from the lowest part of the rim of the shaft at the surface, and deepened, if necessary, until there is disclosed in said shaft mineral in place.

Sec. 4032. Such surface boundaries shall be marked by six substantial posts projecting at least four feet above the surface of the ground, or by substantial stone monuments at least three feet high, to-wit: One at each corner of said claim and one at the center of each end-line thereof.

Provided, however, that when the point of a monument of a mining claim is at the same point, and coincides with a monument of the survey of the United States, the monument of such government survey shall be and is hereby declared to be a mining claim monument of claims heretofore or hereafter located.

Sec. 4034. Location notices may be amended at any time and the monuments changed to correspond with the amended location; provided, that no change shall be made that will interfere with the rights of others.


I do hereby certify that the within instrument was filed and recorded at the request of Cyprus Bagdad Copper Co
on JUL 19 1979-8 30 AM o'clock Book 1230 Official Records Page 841-842
Records of Yavapai County, Arizona. WITNESS my hand and official seal the day and year first above written.

By Daisy C. Jenney County Recorder Deputy

INDEXED

Notice of Location

LODE CLAIM



33147

TO ALL WHOM IT MAY CONCERN:

Notice is hereby given that the LJS 5 lode mining claim was located by:

Cyprus Mines Corporation
Cyprus Bagdad Copper Company Division
P. O. Box 245
Bagdad, Arizona 86321

on the 18th day of July, 19 79.

The length of this claim is 1500 feet. The width of this said claim is 300 feet. This notice is posted at the NE corner of said claim in Section 33, Township 15 North, Range 9 West, G.&S.R.M., Eureka Mining District, Yavapai County, Arizona.

This claim is 1498 feet in a West direction from the location monument to the West end of the claim, and 2 feet in a East direction from the location monument to the East end of the claim.

All corners of said claim are constructed of Stone monuments

The NE corner of said claim bears S32°00'W, 2830 feet from the NE corner of Section 33, Township 15 North, Range 9 West, G.&S.R.M.

LJS 5 is bounded to the North by H.U.P. 60 Lode Claim and to the East by LJS 6 Lode Claim.

This notice supersedes Notice of Lode Claim, recorded in Book 1202, Page 276.

Thord A. Wolf

LOCATOR
CYPRUS MINES CORPORATION
CYPRUS BAGDAD COPPER COMPANY DIVISION

Witness

John S. Nelson
Agent


MAP FILED IN A.M.C.

I do hereby certify that the within instrument was filed and recorded at the request of Cyprus Bagdad Copper Co
on JUL 19 79 - 8 30 AM o'clock Book 1230 Official Records Page 843-844
Records of Yavapai County, Arizona. WITNESS my hand and official seal the day and year first above written.

By [Signature] ATEY C. JENNEY, County Recorder Deputy

~~INDEXED~~

microfilm



Notice of Location

LODE CLAIM

TO ALL WHOM IT MAY CONCERN:

Notice is hereby given that the LJS 6 lode mining claim was located by:
Cyprus Mines Corporation
Cyprus Bagdad Copper Company Division
P. O. Box 245
Bagdad, Arizona 86321
on the 18th day of July, 19 79.

RECEIVED
B.L.M. AZ STATE OFFICE
PHOENIX, ARIZONA
SEP 13 11 21 AM '79

The length of this claim is 1500 feet. The width of this said claim is 300 feet. This notice is posted at the NW corner of said claim in Section 33, Township 15 North, Range 9 West, G.&S.R.M., Eureka Mining District, Yavapai County, Arizona.

This claim is 1498 feet in a East direction from the location monument to the East end of the claim, and 2 feet in a West direction from the location monument to the West end of the claim.

All corners of said claim are constructed of Stone monuments

The NW corner of said claim bears S32°00'W, 2830 feet from the NE corner of Section 33, Township 15 North, Range 9 West, G.&S.R.M.

LJS 6 is bounded to the North by H.U.P. 38 Lode Claim and to the West by LJS 5 Lode Claim.

This notice supersedes Notice of Lode Claim, recorded in Book 1202, Page 278.

LOCATOR
CYPRUS MINES CORPORATION
CYPRUS BAGDAD COPPER COMPANY DIVISION

[Signature]

[Signature]
Agent

Witness

MAP FILED IN A.M.

63148

63148

I do hereby certify that the within instrument was filed and recorded at the request of

Cyprus Bagdad Copper Co
845-846

on JUL 19 79 8:30 AM o'clock Book 1230 Official Records Page


Records of Yavapai County, Arizona. WITNESS my hand and official seal the day and year first above written.

DATSI C. JENNEY, County Recorder

By *[Signature]* Deputy

INDEXED

Microfilm



Notice of Location

LODE CLAIM

TO ALL WHOM IT MAY CONCERN:

Notice is hereby given that the LJS 8 lode mining claim was located by:

Cyprus Mines Corporation
Cyprus Bagdad Copper Company Division
P. O. Box 245
Bagdad, Arizona 86321

on the 18th day of July, 19 79.

RECEIVED
B.L.M. AZ STATE OFFICE
SEP 13 11 21 AM '79
PHOENIX, ARIZONA

The length of this claim is 960 feet. The width of this said claim is 600 feet. This notice is posted at the SE corner of said claim in Section 33, Township 15 North, Range 9 West, G.&S.R.M., Eureka Mining District, Yavapai County, Arizona.

This claim is 958 feet in a West direction from the location monument to the West end of the claim, and 2 feet in a East direction from the location monument to the East end of the claim.

All corners of said claim are constructed of Stone monuments.

The NW corner of said claim bears S47°44'E, 1784 feet from the NW corner of Section 33, Township 15 North, Range 9 West, G.&S.R.M.

LJS 8 is bounded to the West by Copper Creek Millsites, to the North by H.U.P. #58 Lode Claim, to the East by H.U.P. #59 Lode Claim, and to the South by LJS 9 Lode Claim.

This notice supersedes Notice of Lode Claim, recorded in Book 1207, Page 50

LOCATOR
CYPRUS MINES CORPORATION
CYPRUS BAGDAD COPPER COMPANY DIVISION

[Signature]

[Signature]
Agent

Witness

03149

MAP FILED IN A MC

03137

I do hereby certify that the within instrument was filed and recorded at the rec of Cyprus Bagdad Copper Co on JUL 19 79 - 8 30 AM o'clock Book 1230 Official Records Page 847 - 848 Records of Yavapai County, Arizona. WITNESS my hand and official seal the day and year first above written.

INDEXED


Microfilm

PALEY C. JENNEY, County Recorder

Deputy

Notice of Location

LODE CLAIM



RECEIVED
B.L.M. AZ STATE OFFICE
SEP 13 11 21 AM '79
PHOENIX ARIZONA

TO ALL WHOM IT MAY CONCERN:

Notice is hereby given that the LJS 9 lode mining claim was located by:

Cyprus Mines Corporation
Cyprus Bagdad Copper Company Division
P. O. Box 245
Bagdad, Arizona 86321

on the 19th day of July, 19 79.

The length of this claim is 960 feet. The width of this said claim is 600 feet. This notice is posted at the NE corner of said claim in Section 33, Township 15 North, Range 9 West, G.&S.R.M., Eureka Mining District, Yavapai County, Arizona.

This claim is 958 feet in a West direction from the location monument to the West end of the claim, and 2 feet in a East direction from the location monument to the East end of the claim.

All corners of said claim are constructed of Stone monuments

The NW corner of said claim bears S36°15'E, 2232 feet from the NW corner of Section 33, Township 15 North, Range 9 West, G.&S.R.M.

LJS 9 Lode Claim is bounded to the North by LJS 8 Lode Claim, to the South by LJS 10 Lode Claim, and to the East by H.U.P. #60 Lode Claim.

This notice supersedes Notice of Lode Claim, recorded in Book 1207, Page 52.

[Signature]

LOCATOR
CYPRUS MINES CORPORATION
CYPRUS BAGDAD COPPER COMPANY DIVISION

[Signature]
Agent

Witness

63150

MAP FILED IN A MC

63157

Cyprus Bagdad Copper


Do hereby certify that the within instrument was filed and recorded at the request of
on JUL 19 79 8 30 AM o'clock Book 1230 Official Records Page 849-850

Records of Yavapai County, Arizona. WITNESS my hand and official seal the day and year first above written.

INDEXED

PATSY JENNEY, County Recorder

By [Signature] Deputy



Notice of Location

LODE CLAIM

TO ALL WHOM IT MAY CONCERN:

Notice is hereby given that the LJS 10
lode mining claim was located by:

Cyprus Mines Corporation
Cyprus Bagdad Copper Company Division
P. O. Box 245
Bagdad, Arizona 86321

on the 18th day of July, 19 79.

RECEIVED
B.L.M. AZ STATE OFFICE
PHOENIX, ARIZONA
SEP 18 11 21 AM '79

The length of this claim is 960 feet. The width of
this said claim is 300 feet. This notice is posted at the
NE corner of said claim in Section 33,
Township 15 North, Range 9 West, G.&S.R.M., Eureka Mining
District, Yavapai County, Arizona.

This claim is 958 feet in a West direction from
the location monument to the West end of the claim,
and 2 feet in a East direction from the location
monument to the East end of the claim.

All corners of said claim are constructed of Stone
monuments

The NW corner of said claim bears S28°49'E,
2739 feet from the NW corner of Section 33,
Township 15 North, Range 9 West, G.&S.R.M.

LJS 10 Lode Claim is bounded to the North by LJS 9 Lode Claim and
to the East by LJS 5 Lode Claim.

This notice supersedes Notice of Lode Claim, recorded in Book 1207,
Page 54.

LOCATOR
CYPRUS MINES CORPORATION,
CYPRUS BAGDAD COPPER COMPANY DIVISION

[Signature]

[Signature]
Agent

Witness

MAP FILED IN A MC

03101

03101

STATE OF ARIZONA, County of Yavapai. 13584
I do hereby certify that the within instrument was filed and recorded at the request of BAGDAD COPPER CO.
on April 16 A.D. 1973 at 8:00 o'clock P.M. Book 832 Official Records
Page 274 Records of Yavapai County, Arizona.
WITNESS my hand and official seal the day and year first above written.
PATSY C. JENNEY, County Recorder
Margaret R. Hale Deputy

AMENDED

NOTICE OF LOCATION
MILL SITE CLAIM 11.1

(See Sections 1301 - 1324, Inclusive, Public Resources Code)

TO WHOM IT MAY CONCERN: Please take notice that:

The name of this claim is Copper Creek No. 129

The name of the locator of said claim is BAGDAD COPPER CORPORATION
(is - are)

The said locator do we hereby declare and publish as a legal notice that it is
(he - they) (is - are)
the proprietor of a vein or lode claim, or mine, or the owner of a quartz mill or reduction works, and
has a valid right to the occupation, possession and enjoyment of all and singular that tract or parcel of
nonmineral land not exceeding five acres, situate, lying and being in Section 29 Township 15 North
Range 9 West, Gila and Salt River Base and Meridian, in the County of
Yavapai State of Arizona bounded and described as follows:

The Copper Creek No. 129 Mill Site
is the Lot 14 of Section 29, Township 15 North, Range 9 West, Gila and
Salt River Base and Meridian.

together with all and singular the hereditaments and appurtenances thereunto belonging or in anywise
appertaining.

The aforesaid Mill Site consists of 4.99 acres or

All done under the provisions of the laws of the United States, and the State of Arizona.
This is an amended Location Notice of the Bagdad No. 345
Mill Site Claim, located by Bagdad Copper Corporation

on the 1st day of
August 1972, and recorded in Book 770 of Record of Mines, at
page 717 in the office of the County Recorder of the aforesaid County of Yavapai
to which reference is hereby made, and this amended Location Notice is made and posted to
correct errors in the description in the said original Location Notice

Dated and posted on the grounds this 5th day of April, 1973.

BAGDAD COPPER CORPORATION
R. J. Bonnis, Agent

832 PAGE 274

RECEIVED
B.L.M. AZ STATE OFFICE
SEP 13 11 22 AM '79
PHOENIX, ARIZONA

03152

MAP FILED IN A MC 03152

STATE OF ARIZONA }
County of Yavapai } ss.

I, PATSY C. JENNEY, County Recorder, in and for the County of Yavapai, State of Arizona, and custodian of the records of such office, do hereby certify that the foregoing is a full, true and correct copy of the Amended Notice of Location of Copper Creek No. 129 Mill Site evidencing Bagdad Copper Corp. as Locator, dated April 5, 1973, recorded April 16, 1973.

63152

as same appears of record in my office, in Book 832 of Official Records at Page 274 and of the whole thereof.

IN WITNESS WHEREOF, I have here unto set my hand and affixed my official seal in the City of Prescott, County of Yavapai, State of Arizona, on this, the 18 day of April, A.D., 1973.

RECEIVED
B.L.M. LAND OFFICE
AUG 13 1975
10:00 A.M.
PHOENIX, ARIZONA

Patsy C. Jenney
County Recorder.

By _____
Chief Deputy Recorder.

RECEIVED
B.L.M. AZ STATE OFFICE
SEP 13 11 21 AM '79
PHOENIX, ARIZONA

I do hereby certify that the within instrument was filed and recorded at the request of

Aug 15 717

A.D., 1972 at 9:00 o'clock

M. Book 770 Official Records

Page 717 Records of Yavapai County, Arizona.

WITNESS my hand and official seal the day and year first above written.

INDEXED

Microfilmed

PATSY C. JENNEY, County Recorder

By Nancy J. Riser Deputy

RECEIVED B.L.M. AZ STATE OFFICE

NOTICE OF LOCATION

MILL SITE CLAIM

NOV 9 1979

(See Sections 2301 - 2324, Inclusive, Public Resources Code)

10:00 A.M. PHOENIX, ARIZONA

TO WHOM IT MAY CONCERN: Please take notice that:

The name of this claim is Bagdad No. 345 Mill site

The name of the locator of said claim is: (is - are)

Bagdad Copper Corporation

The said locator do(es) hereby declare and publish as a legal notice that it is (he - they) (is - are) the proprietor of a vein or lode claim, or mine, or the owner of a quartz mill or reduction works, and has a valid right to the occupation, possession and enjoyment of all and singular that tract or parcel of nonmineral land not exceeding five acres, situate, lying and being in Section 29 Township 5 North Range 9 West G. & S. R. Meridian, in the County of

Yavapai, State of Arizona, bounded and described as follows: The Bagdad No. 345 Mill Site,

COMMENCING at Corner No. 1 from which the Southwest corner of Section 29 bears approximately South 17° West, 2400 feet; thence Northerly, 330 feet to corner 2; thence Westerly, 660 feet to corner 3; thence Southerly, 330 feet to corner 4; thence Easterly, 660 feet to corner 1 and the point of beginning.

together with all and singular the hereditaments and appurtenances thereunto belonging or in anywise appertaining.

The aforesaid Mill Site consists of 5 acres or 330 x 660 feet claimed and was located this 1st day of August, 1972.

The date of the discovery and posting of this Notice is the 1st day of August, 1972.

IN WITNESS WHEREOF, the said parties have hereunto set their hands and seals, this 7th day of August, 1972.

WITNESSES:1

LOCATORS:2

M. E. Gillo

Bagdad Copper Corporation

[Signature of M. E. Gillo]

[Signature of R. J. Bonnis] R. J. Bonnis, Agent

Superseded By Copper Creek No. 129

CC 129

BOOK 770 PAGE 717

DO NOT RECORD

1 Witnesses are optional and are not required. 2 Public Resources Code - Section 2313 reads, in part, as follows: "Within 90 days after the posting of his notice of location upon a . . . Mill Site Claim . . . the locator shall record a true copy of the notice together with a statement of the markings of the boundaries as required in this chapter, and of the performance of the required discovery work, in the office of the county recorder of the county in which such claim is situated. The county recorder shall receive a fee of one dollar (\$1) for this service."

STATE OF ARIZONA, }
County of Yavapai } ss.

I, PATSY C. JENNEY, County Recorder, in and for the County of Yavapai, State of Arizona, and custodian of the records of such office, do hereby certify that the foregoing is a full, true and correct copy of the Amended Notice of Location of Copper Creek No. 138 Mill Site evidencing Bagdad Copper Corp. as Locator, dated April 5, 1973, recorded April 16, 1973.

63153

as same appears of record in my office, in Book 832 of Official Records at Page 283 ----- and of the whole thereof.

IN WITNESS WHEREOF, I have here unto set my hand and affixed my official seal in the City of Prescott, County of Yavapai, State of Arizona, on this, the 18 day of April, A.D., 1973

Patsy C. Jenney
County Recorder.


By _____
Chief Deputy Recorder.

RECEIVED
B.L.M. LAND OFFICE
AUG 13 1975
10:00 A.M.
PHOENIX, ARIZONA

RECEIVED
B.L.M. AZ STATE OFFICE
SEP 13 11 22 AM '79
PHOENIX, ARIZONA

INDEXED
Microfilmed

PATSY C. JENNEY, County Recorder
By Nancy J. Roper Deputy



NOTICE OF LOCATION

MILL SITE CLAIM

RECEIVED
B.L.M. AZ STATE OFFICE

(See Sections 2301 - 2324, Inclusive, Public Resources Code)

NOV 9 1979

10:00 A.M.
PHOENIX, ARIZONA

TO WHOM IT MAY CONCERN: Please take notice that:

The name of this claim is Bagdad No. 344 Mill site

The name of the locator of said claim is _____
(is - are)

_____ Bagdad Copper Corporation

The said locator do^{es} hereby declare and publish as a legal notice that it is
(he - they) (is - are)
the proprietor of a vein or lode claim, or mine, or the owner of a quartz mill or reduction works, and
has a valid right to the occupation, possession and enjoyment of all and singular that tract or parcel of
nonmineral land not exceeding five acres, situate, lying and being in Section 29 Township 5 North
Range 9 West _____ G. & S. R. _____ Meridian, in the County of
Yavapai, State of Arizona, bounded and described as follows:

The Bagdad No. 344 Mill Site,
COMMENCING at Corner No. 1 from which the Southwest corner of Section 29 bears
approximately South 17° West, 2400 feet; thence Northerly, 330 feet to corner 2;
thence Easterly, 660 feet to corner 3; thence Southerly, 330 feet to corner 4;
thence Westerly, 660 feet to corner 1 and the point of beginning.

together with all and singular the hereditaments and appurtenances thereunto belonging or in anywise appertaining.

The aforesaid Mill Site consists of 5 acres or 330 x 660 feet claimed and was located this 1st day of August, 1972.

The date of the discovery and posting of this Notice is the 1st day of August, 1972.

IN WITNESS WHEREOF, the said parties have hereunto set their hands and seals, this 7th day of August, 1972.

WITNESSES:1

LOCATORS:2

M. E. Gillo
M E Gillo

Bagdad Copper Corporation
R. J. Bonnis
R. J. Bonnis, Agent

Superseded by
Copper Creek No. 138

CC 138

BOOK 770 PAGE 716

DO NOT RECORD

1 Witnesses are optional and are not required.
2 Public Resources Code - Section 2313 reads, in part, as follows: "Within 90 days after the posting of his notice of location upon a . . . Mill Site Claim . . . the locator shall record a true copy of the notice together with a statement of the markings of the boundaries as required in this chapter, and of the performance of the required discovery work, in the office of the county recorder of the county in which such claim is situated. The county recorder shall receive a fee of one dollar (\$1) for this service."

I do hereby certify that the within instrument was filed and recorded at the request of on Aug 15 A.D., 1972 at 9:00 o'clock 9 M. Book 770 Official Records Page 715 Records of Yavapai County, Arizona.

WITNESS my hand and official seal the day and year first above written.

RECEIVED
INDEXED
B.L.M. AZ STATE OFFICE

Microfilmed

PATSY C. JENNEY, County Recorder

By Nancy J. Byer

Deputy

NOTICE OF LOCATION

NOV 9 1979

MILL SITE CLAIM

10:00 A.M.
PHOENIX, ARIZONA

(See Sections 2301 - 2324, Inclusive, Public Resources Code)

TO WHOM IT MAY CONCERN: Please take notice that:

The name of this claim is Bagdad No. 343 Mill site

The name of the locator of said claim is _____:
(is - are) Bagdad Copper Corporation

The said locator do^{es} hereby declare and publish as a legal notice that it is (he - they) (is - are) the proprietor of a vein or lode claim, or mine, or the owner of a quartz mill or reduction works, and has a valid right to the occupation, possession and enjoyment of all and singular that tract or parcel of nonmineral land not exceeding five acres, situate, lying and being in Section 29 Township 5 North Range 9 West G. & S. R. Meridian, in the County of Yavapai, State of Arizona, bounded and described as follows:

The Bagdad No. 343 Mill Site, COMMENCING at Corner No. 1 from which the Southwest corner of Section 29 bears approximately South 17° West, 2400 feet; thence Southerly, 330 feet to corner 2; thence Easterly, 660 feet to corner 3; thence Northerly, 330 feet to corner 4; thence Westerly, 660 feet to corner 1 and the point of beginning.

together with all and singular the hereditaments and appurtenances thereunto belonging or in anywise appertaining.

The aforesaid Mill Site consists of 5 acres or 330 x 660 feet claimed and was located this 1st day of August, 19 72.

The date of the discovery and posting of this Notice is the 1st day of August, 1972.

IN WITNESS WHEREOF, the said parties have hereunto set their hands and seals, this 7th day of August, 19 72.

WITNESSES:1

LOCATORS:2

M. E. Gillo
M E Gillo

Bagdad Copper Corporation
R. J. Bonnis
R. J. Bonnis, Agent

Supervised By
Copper Creek 138

CC 138

BOOK 770 PAGE 715

DO NOT RECORD

1 Witnesses are optional and are not required.
2 Public Resources Code - Section 2313 reads, in part, as follows: "Within 90 days after the posting of his notice of location upon a . . . Mill Site Claim . . . the locator shall record a true copy of the notice together with a statement of the markings of the boundaries as required in this chapter, and of the performance of the required discovery work, in the office of the county recorder of the county in which such claim is situated. The county recorder shall receive a fee of one dollar (\$1) for this service."

BAGDAD COPPER CORP

STATE OF ARIZONA, County of Yavapai... 13694... I do hereby certify that the within instrument was filed and recorded at the request of... 8:00... A. M. Book 832... Official Records... on April 16... A.D. 1973 at... Records of Yavapai County, Arizona... Patsy C. Jenney, County Recorder... By Margaret R. Vile

AMENDED NOTICE OF LOCATION MILL SITE CLAIM

(See Sections 2501 - 2504, Inclusive, Public Resources Code)

TO WHOM IT MAY CONCERN: Please take notice that:

The name of this claim is Copper Creek No. 139

The name of the locator of said claim is BAGDAD COPPER CORPORATION

The said locator do es hereby declare and publish as a legal notice that it is the proprietor of a vein or lode claim, or mine, or the owner of a quartz mill or reduction works, and has a valid right to the occupation, possession and enjoyment of all and singular that tract or parcel of nonmineral land not exceeding five acres, situate, lying and being in Section 29 Township 15 North Range 9 West, Gila and Salt River Base and Meridian, in the County of Yavapai State of Arizona bounded and described as follows: The Copper Creek No. 139 Mill Site is the S 1/2 NW 1/4 NW 1/4 SW 1/4 of Section 29, Township 15 North, Range 9 West, Gila and Salt River Base and Meridian.

together with all and singular the hereditaments and appurtenances thereunto belonging or in anywise appertaining.

The aforesaid Mill Site consists of 5 acres or All done under the provisions of the laws of the United States, and the State of Arizona. This is an amended Location Notice of the Bagdad No. 342 Mill Site Claim, located by Bagdad Copper Corporation on the 1st day of August 1972, and recorded in Book 770 of Record of Mines, at page 714 in the office of the County Recorder of the aforesaid County of Yavapai to which reference is hereby made, and this amended Location Notice is made and posted to correct errors in the description in the said original Location Notice Dated and posted on the grounds this 5th day of April 1973

BAGDAD COPPER CORPORATION R. J. Bonnis, Agent

BOOK 832 PAGE 284

63154

MAP FILED IN A MC

63137

RECEIVED B.L.M. AZ STATE OFFICE SEP 13 11 22 AM '79 PHOENIX, ARIZONA

STATE OF ARIZONA, }
County of Yavapai } ss.

I, PATSY C. JENNEY, County Recorder, in and for the County of Yavapai, State of Arizona, and custodian of the records of such office, do hereby certify that the foregoing is a full, true and correct copy of the Amended Notice of Location of Copper Creek No.139 Mill Site evidencing Bagdad Copper Corp. as Locator, dated April 5, 1973, recorded April 16, 1973.

as same appears of record in my office, in Book 832 of Official Records at Page 284 ----- and of the whole thereof.

IN WITNESS WHEREOF, I have here unto set my hand and affixed my official seal in the City of Prescott, County of Yavapai, State of Arizona, on this, the 18 day of April, A.D., 1973

Patsy C. Jenney
County Recorder.

By _____
Chief Deputy Recorder.

RECEIVED
B.L.M. LAND OFFICE
AUG 13 1975
10:00 A.M.
PHOENIX, ARIZONA

RECEIVED
B.L.M. AZ STATE OFFICE
SEP 13 11 22 AM '79
PHOENIX, ARIZONA

63154

I do hereby certify that the within instrument was filed and recorded at the request of on Aug. 15 A.D., 1972 at 9:00 o'clock 11 M. Book 770 Official Records Page 714 Records of Yavapai County, Arizona.

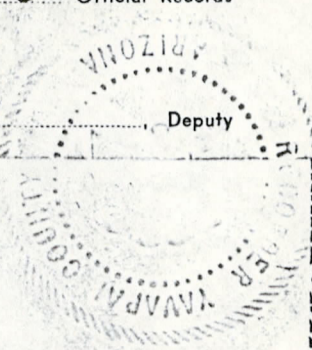
WITNESS my hand and official seal the day and year first above written.

INDEXED

Microfilmed

PATSY C. JENNEY, County Recorder

By Nancy J. Roper Deputy



RECEIVED NOTICE OF LOCATION
B.L.M. AZ STATE OFFICE MILL SITE CLAIM

NOV 9 1976 (See Sections 2301 - 2324, Inclusive, Public Resources Code)

10:00 A.M.
PHOENIX, ARIZONA

TO WHOM IT MAY CONCERN: Please take notice that:

The name of this claim is Bagdad No 342 Mill site

The name of the locator of said claim is _____:
(is - are)

Bagdad Copper Corporation

The said locator do^{es} hereby declare and publish as a legal notice that it is
(he - they) (is - are)
the proprietor of a vein or lode claim, or mine, or the owner of a quartz mill or reduction works, and has a valid right to the occupation, possession and enjoyment of all and singular that tract or parcel of nonmineral land not exceeding five acres, situate, lying and being in Section 29 Township 5 North Range 9 West G. & S. R. Meridian, in the County of Yavapai, State of Arizona, bounded and described as follows:

The Bagdad No. 342 Mill Site,
COMMENCING at Corner No. 1 from which the Southwest corner of Section 29 bears approximately South 17° West, 2400 feet; thence Southerly, 330 feet to corner 2; thence Westerly, 660 feet to corner 3; thence Northerly, 330 feet to corner 4; thence Easterly, 660 feet to corner 1 and the point of beginning.

together with all and singular the hereditaments and appurtenances thereunto belonging or in anywise appertaining.

The aforesaid Mill Site consists of 5 acres or 330 x 660 feet claimed and was located this 1st day of August, 19 72.

The date of the discovery and posting of this Notice is the 1st day of August, 1972.

IN WITNESS WHEREOF, the said parties have hereunto set their hands and seals, this 7th day of August, 19 72.

WITNESSES:1

LOCATORS:2

M. E. Gillo

Bagdad Copper Corporation

M E Gillo

R. J. Bonnis

R. J. Bonnis, Agent

Superseded By

Copper Creek No. 139

CC 139

BOOK 770 PAGE 714

DO NOT RECORD

1 Witnesses are optional and are not required.
2 Public Resources Code - Section 2313 reads, in part, as follows: "Within 90 days after the posting of his notice of location upon a . . . Mill Site Claim . . . the locator shall record a true copy of the notice together with a statement of the markings of the boundaries as required in this chapter, and of the performance of the required discovery work, in the office of the county recorder of the county in which such claim is situated. The county recorder shall receive a fee of one dollar (\$1) for this service."

STATE OF ARIZONA, County of Yavapai. 13695
I do hereby certify that the within instrument was filed and recorded at the request of BAGDAD COPPER CORP
on April 16 A.D. 1973 at 2:00 o'clock P M. Book 832 Official Records
Page 285 Records of Yavapai County, Arizona.
WITNESS my hand and official seal the day and year first above written.
PATSY C. JENNEY, County Recorder
Margaret R. Able Deputy

AMENDED

NOTICE OF LOCATION
MILL SITE CLAIM

(See Sections 2301 - 2304, Inclusive, Public Resources Code)

TO WHOM IT MAY CONCERN: Please take notice that:

The name of this claim is Copper Creek No. 140

The name of the locator of said claim is BAGDAD COPPER CORPORATION
(is - are)

The said locator do us hereby declare and publish as a legal notice that it is
(he - they) (is - are)
the proprietor of a vein or lode claim, or mine, or the owner of a quartz mill or reduction works, and
has a valid right to the occupation, possession and enjoyment of all and singular that tract or parcel of
nonmineral land not exceeding five acres, situate, lying and being in Section 29 Township 15 North
Range 9 West, Gila and Salt River Base and Meridian, in the County of
Yavapai, State of Arizona, bounded and described as follows:
The Copper Creek No. 140 Mill Site,
is the N $\frac{1}{2}$ SW $\frac{1}{4}$ 1/4 SW $\frac{1}{4}$ of Section 29, Township 15 North, Range 9 West, Gila and
Salt River Base and Meridian.

together with all and singular the hereditaments and appurtenances thereunto belonging or in anywise
appertaining.

The aforesaid Mill Site consists of 5 acres or

All done under the provisions of the laws of the United States, and the State of Arizona.

This is an amended Location Notice of the Bagdad No. 341
Mill Site Claim, located by Bagdad Copper Corporation

on the 1st day of
August, 1972, and recorded in Book 770 of Record of Mines, at
page 713, in the office of the County Recorder of the aforesaid County of Yavapai
to which reference is hereby made, and this amended Location Notice is made and posted to

correct errors in the description in the said original Location Notice
Dated and posted on the grounds this 5th day of April, 1973.

BAGDAD COPPER CORPORATION
R. J. Bonnis
R. J. Bonnis, Agent

BOOK 832 PAGE 285

63155

MAP FILED IN A MC

63137

RECEIVED
B.L.M. AZ STATE OFFICE
SEP 13 11 22 AM '79
PHOENIX, ARIZONA

STATE OF ARIZONA, }
County of Yavapai } ss.

I, PATSY C. JENNEY, County Recorder, in and for the County of Yavapai,
State of Arizona, and custodian of the records of such office, do hereby certify
that the foregoing is a full, true and correct copy of the Amended Notice of
Location of Copper Creek No. 140 Mill Site evidencing Bagdad
Copper Corp. as Locator, dated April 5, 1973, recorded
April 16, 1973.

as same appears of record in my office, in Book 832 of Official Records
at Page 285 ----- and of the whole thereof.

IN WITNESS WHEREOF, I have here unto
set my hand and affixed my official seal in the
City of Prescott, County of Yavapai, State of
Arizona, on this, the 18 day
of April, A.D., 1973

Patsy C. Jenney
County Recorder.

By _____
Chief Deputy Recorder.

RECEIVED
B.L.M. LAND OFFICE

AUG 13 1975

10:00 A.M.
PHOENIX, ARIZONA

RECEIVED
B.L.M. AZ STATE OFFICE
SEP 13 11 22 AM '79
PHOENIX, ARIZONA

63155

WITNESS my hand and official seal the day and year first above written.

INDEXED

Microfilmed

PATSY C. JENNEY, County Recorder

By Paul Ettridge

Deputy

RECEIVED NOTICE OF LOCATION
B.L.M. AZ STATE OFFICE
MILL SITE CLAIM

NOV 9 1979 (See Sections 2301 - 2324, Inclusive, Public Resources Code)

10:00 A.M.
PHOENIX, ARIZONA

TO WHOM IT MAY CONCERN: Please take notice that:

The name of this claim is Bagdad No. 341 Mill site

The name of the locator of said claim is _____:
(is - are)

Bagdad Copper Corporation

The said locator do^{es} hereby declare and publish as a legal notice that it is
(he - they) (is - are)
the proprietor of a vein or lode claim, or mine, or the owner of a quartz mill or reduction works, and
has a valid right to the occupation, possession and enjoyment of all and singular that tract or parcel of
nonmineral land not exceeding five acres, situate, lying and being in Section 29 Township 5 North
Range 9 West G. & S. R. Meridian, in the County of

Yavapai, State of Arizona, bounded and described as follows:
The Bagdad No. 341 Mill Site,

COMMENCING at Corner No. 1 from which the Southwest corner of Section 29 bears
approximately South 23° West, 1780 feet; thence Northerly, 330 feet to corner 2;
thence Westerly, 660 feet to corner 3; thence Southerly, 330 feet to corner 4;
thence Easterly, 660 feet to corner 1 and the point of beginning.

together with all and singular the hereditaments and appurtenances thereunto belonging or in anywise
appertaining.

The aforesaid Mill Site consists of 5 acres or 330 x 660 feet claimed and was
located this 1st day of August, 19 72.

The date of the discovery and posting of this Notice is the 1st day of August, 1972.

IN WITNESS WHEREOF, the said parties have hereunto set their hands and seals, this 7th day
of August, 19 72.

WITNESSES:1

LOCATORS:2

M. F. Gillo
M F Gillo

Bagdad Copper Corporation
R. J. Bonnis
R. J. Bonnis, Agent

Superseded By
Copper Creek No. 140

CC 140

BOOK 770 PAGE 713

DO NOT RECORD

1 Witnesses are optional and are not required.
2 Public Resources Code - Section 2313 reads, in part, as follows: "Within 90 days after the posting of his notice of location upon a . . . Mill Site Claim . . . the locator shall record a true copy of the notice together with a statement of the markings of the boundaries as required in this chapter, and of the performance of the required discovery work, in the office of the county recorder of the county in which such claim is situated. The county recorder shall receive a fee of one dollar (\$1) for this service."

STATE OF ARIZONA, County of Yavapai - 13696
 I do hereby certify that the within instrument was filed and recorded at the request of BAGDAD COPPER CO. INC.
 on April 16 A.D. 1973 at 8:00 o'clock PM Book 832 Official Records
 Page 286 Records of Yavapai County, Arizona.
 WITNESS my hand and official seal the day and year first above written.
 Patsy C. Jenney, County Recorder
 By Margaret R. Vale Deputy

AMENDED
NOTICE OF LOCATION
 MILL SITE CLAIM

(See Sections 2301 - 2324, Inclusive, Public Resources Code)

TO WHOM IT MAY CONCERN: Please take notice that:

The name of this claim is Copper Creek No. 141

The name of the locator of said claim is BAGDAD COPPER CORPORATION
 (is - are)

The said locator do es hereby declare and publish as a legal notice that it is
 (he - they) (is - are)
 the proprietor of a vein or lode claim, or mine, or the owner of a quartz mill or reduction works, and
 has a valid right to the occupation, possession and enjoyment of all and singular that tract or parcel of
 nonmineral land not exceeding five acres, situate, lying and being in Section 29 Township 15 North
 Range 9 West, Gila and Salt River Base and Meridian, in the County of
Yavapai, State of Arizona, bounded and described as follows:
 The Copper Creek No. 141 Mill Site,
 is the Lot 13 of Section 29, Township 15 North, Range 9 West, Gila and
Salt River Base and Meridian.

together with all and singular the hereditaments and appurtenances thereunto belonging or in anywise
 appertaining.

The aforesaid Mill Site consists of 4.61 acres or

All done under the provisions of the laws of the United States, and the State of Arizona.

This is an amended Location Notice of the Bagdad Ho. 340

Mill Site Claim, located by Bagdad Copper Corporation

on the 1st day of August, 1972, and recorded in Book 770 of Record of Mines, at

page 712 in the office of the County Recorder of the aforesaid County of Yavapai
 to which reference is hereby made, and this amended Location Notice is made and posted to

correct errors in the description in the said original Location Notice

Dated and posted on the grounds this 5th day of April, 1973.

BAGDAD COPPER CORPORATION
R. J. Bonnis
 R. J. Bonnis, Agent

BOOK 832 PAGE 286

63156

MAP FILED IN A MC

RECEIVED
 B.L.M. AZ STATE OFFICE
 SEP 13 11 22 AM '79
 PHOENIX, ARIZONA

STATE OF ARIZONA, }
County of Yavapai } ss.

I, PATSY C. JENNEY, County Recorder, in and for the County of Yavapai, State of Arizona, and custodian of the records of such office, do hereby certify that the foregoing is a full, true and correct copy of the Amended Notice of Location of Copper Creek No. 141 Mill Site evidencing Bagdad Copper Corp. as Locator, dated April 5, 1973, recorded April 16, 1973.

as same appears of record in my office, in Book 832 of Official Records at Page 286 ----- and of the whole thereof.

63156

IN WITNESS WHEREOF, I have here unto set my hand and affixed my official seal in the City of Prescott, County of Yavapai, State of Arizona, on this, the 18 day of April, A.D., 1973.

Patsy Jenney
County Recorder.

By _____
Chief Deputy Recorder.

RECEIVED
B.L.M. LAND OFFICE
AUG 13 1975
10:00 A.M.
PHOENIX, ARIZONA

RECEIVED
B.L.M. AZ STATE OFFICE
SEP 13 11 22 AM '79
PHOENIX, ARIZONA


WITNESS my hand and official seal the day and year first above written.

PATSY C. JENNEY County Recorder

By Paul Staudje Deputy

INDEXED

Microfilmed



RECEIVED NOTICE OF LOCATION B.L.M. AZ STATE OFFICE MILL SITE CLAIM

NOV 9 1979 (See Sections 2301 - 2324, Inclusive, Public Resources Code)

10:00 A.M.
PHOENIX, ARIZONA

TO WHOM IT MAY CONCERN: Please take notice that:

The name of this claim is Bagdad No. 340 Mill site

The name of the locator of said claim is _____:
(is - are)

_____ Bagdad Copper Corporation

The said locator do^{es} hereby declare and publish as a legal notice that it is
(he - they) (is - are)
the proprietor of a vein or lode claim, or mine, or the owner of a quartz mill or reduction works, and
has a valid right to the occupation, possession and enjoyment of all and singular that tract or parcel of
nonmineral land not exceeding five acres, situate, lying and being in Section 29 Township 5 North
Range 9 West _____ G. & S. R. Meridian, in the County of
Yavapai, State of Arizona, bounded and described as follows:

The Bagdad No. 340 Mill Site,
COMMENCING at Corner No. 1 from which the Southwest corner of Section 29 bears
approximately South 23° West, 1780 feet; thence Northerly, 330 feet to corner 2;
thence Easterly, 660 feet to corner 3; thence Southerly, 330 feet to corner 4;
thence Westerly, 660 feet to corner 1 and the point of beginning.

together with all and singular the hereditaments and appurtenances thereunto belonging or in anywise
appertaining.

The aforesaid Mill Site consists of 5 acres or 330 x 660 feet claimed and was
located this 1st day of August, 1972.

The date of the discovery and posting of this Notice is the 1st day of August, 1972.

IN WITNESS WHEREOF, the said parties have hereunto set their hands and seals, this 7th day
of August, 1972.

WITNESSES:1

LOCATORS:2

M. E. Gillo
M E Gillo

Bagdad Copper Corporation
R. J. Bonnis
R. J. Bonnis, Agent

Superseded By
Copper Creek Nb. 141

CC 141

BOOK 770 PAGE 712

DO NOT RECORD

1 Witnesses are optional and are not required.
2 Public Resources Code - Section 2313 reads, in part, as follows: "Within 90 days after the posting of his notice of location upon a . . . Mill Site Claim . . . the locator shall record a true copy of the notice together with a statement of the markings of the boundaries as required in this chapter, and of the performance of the required discovery work, in the office of the county recorder of the county in which such claim is situated. The county recorder shall receive a fee of one dollar (\$1) for this service."

STATE OF ARIZONA, County of Yavapai. 13769
I do hereby certify that the within instrument was filed and recorded at the request of BAGDAD COPPER CORP
on Sept 16 A.D. 1973 at 8:00 o'clock A M. Book 832 Official Records
Page 299 Records of Yavapai County, Arizona.
WITNESS my hand and official seal the day and year first above written.

PATSY C. JENNEY, County Recorder
By [Signature] Deputy

AMENDED

NOTICE OF LOCATION MILL SITE CLAIM

(See Sections 1301 - 1324, Inclusive, Public Resources Code)

TO WHOM IT MAY CONCERN: Please take notice that:

The name of this claim is Copper Creek No. 154

The name of the locator of said claim is is

(is - are)

BAGDAD COPPER CORPORATION

The said locator do es hereby declare and publish as a legal notice that it is

(he - they)

(is - are)

the proprietor of a vein or lode claim, or mine, or the owner of a quartz mill or reduction works, and

has a valid right to the occupation, possession and enjoyment of all and singular that tract or parcel of

nonmineral land not exceeding five acres, situate, lying and being in Section 29 Township 15 North

Range 9 West, Gila and Salt River Base and Meridian, in the County of

Yavapai, State of Arizona, bounded and described as follows:

The Copper Creek No. 154 Mill Site,

is the S $\frac{1}{2}$ SW $\frac{1}{4}$ NW $\frac{1}{4}$ SW $\frac{1}{4}$ of Section 29, Township 15 North, Range 9 West, Gila and

Salt River Base and Meridian.

together with all and singular the hereditaments and appurtenances thereunto belonging or in anywise appertaining.

The aforesaid Mill Site consists of 5 acres or

All done under the provisions of the laws of the United States, and the State of Arizona.

This is an amended Location Notice of the Bagdad, ID. 338

Mill Site Claim, located by Bagdad Copper Corporation

on the 1st day of

August, 1972, and recorded in Book 770 of Record of Mines, at

page 710, in the office of the County Recorder of the aforesaid County of Yavapai

to which reference is hereby made, and this amended Location Notice is made and posted to

correct errors in the description in the said original Location Notice

Dated and posted on the grounds this 5th day of April, 1973.

BAGDAD COPPER CORPORATION

[Signature]

R. J. Bonnis, Agent

832 FILE 299

03157

MAP FILED IN A MC

03157

RECEIVED
B.L.M. AZ STATE OFFICE
SEP 13 11 22 AM '79
PHOENIX, ARIZONA

STATE OF ARIZONA, }
County of Yavapai } ss.

I, PATSY C. JENNEY, County Recorder, in and for the County of Yavapai,
State of Arizona, and custodian of the records of such office, do hereby certify
that the foregoing is a full, true and correct copy of the Amended Notice of
Location of Copper Creek No.154 Mill Site evidencing Bagdad
Copper Corp. as Locator, dated April 5, 1973, recorded
April 16, 1973.

as same appears of record in my office, in Book 832 of Official Records
at Page 299 ----- and of the whole thereof.

63157

RECEIVED
B.L.M. LAND OFFICE
AUG 13 1975
10:00 A.M.
PHOENIX, ARIZONA

IN WITNESS WHEREOF, I have here unto
set my hand and affixed my official seal in the
City of Prescott, County of Yavapai, State of
Arizona, on this, the 18 day
of April, A.D., 1973
Patsy C. Jenney
County Recorder.

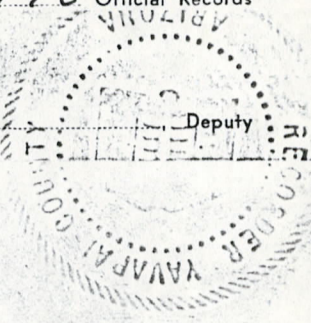
By _____
Chief Deputy Recorder.

RECEIVED
B.L.M. AZ STATE OFFICE
SEP 13 11 22 AM '79
PHOENIX, ARIZONA

WITNESS my hand and official seal the day and year first above written
By Patsy C. Jenney County Recorder
Paul Studge Deputy

INDEXED

Microfilmed



RECEIVED
B.L.M. AZ STATE OFFICE

NOTICE OF LOCATION

MILL SITE CLAIM

NOV. 9 1979

(See Sections 2301 - 2324, Inclusive, Public Resources Code)

10:00 A.M.
PHOENIX, ARIZONA

TO WHOM IT MAY CONCERN: Please take notice that:

The name of this claim is Bagdad No. 338 Mill site

The name of the locator of said claim is _____:
(is - are)

_____ Bagdad Copper Corporation

The said locator do^{es} hereby declare and publish as a legal notice that it is
(he - they) (is - are)
the proprietor of a vein or lode claim, or mine, or the owner of a quartz mill or reduction works, and
has a valid right to the occupation, possession and enjoyment of all and singular that tract or parcel of
nonmineral land not exceeding five acres, situate, lying and being in Section 29 Township 5 North
Range 9 West _____ G. & S. R. Meridian, in the County of
Yavapai, State of Arizona, bounded and described as follows:

The Bagdad No. 338 Mill Site,

COMMENCING at Corner No. 1 from which the Southwest corner of Section 29 bears
approximately South 23° West, 1780 feet; thence Southerly, 330 feet to corner 2;
thence Westerly, 660 feet to corner 3; thence Northerly, 330 feet to corner 4;
thence Easterly, 660 feet to corner 1 and the point of beginning.

together with all and singular the hereditaments and appurtenances thereunto belonging or in anywise
appertaining.

The aforesaid Mill Site consists of 5 acres or 330 x 660 feet claimed and was
located this 1st day of August, 1972.

The date of the discovery and posting of this Notice is the 1st day of August, 1972.

IN WITNESS WHEREOF, the said parties have hereunto set their hands and seals, this 7th day
of August, 1972.

WITNESSES:1

LOCATORS:2

M. E. Gillo
M. E. Gillo

Bagdad Copper Corporation
R. J. Bonnis
R. J. Bonnis, Agent

Superseded By
Copper Creek 154
CC 154

BOOK 770 PAGE 710

DO NOT RECORD

1 Witnesses are optional and are not required.
2 Public Resources Code - Section 2313 reads, in part, as follows: "Within 90 days after the posting of his notice of location upon a . . . Mill Site Claim . . . the locator shall record a true copy of the notice together with a statement of the markings of the boundaries as required in this chapter, and of the performance of the required discovery work, in the office of the county recorder of the county in which such claim is situated. The county recorder shall receive a fee of one dollar (\$1) for this service."

STATE OF ARIZONA, County of Yavapai - 137111 EAGDAD COPPER CORP
I do hereby certify that the within instrument was filed and recorded at the request of _____
on CLP 8-16 A.D. 1972 at 8.00 o'clock P. M. Book 832 Official Records
Page 300 Records of Yavapai County, Arizona.
WITNESS my hand and official seal the day and year first above written.

PAISY C. JENNEY, County Recorder,
By T. Bonnis Deputy

AMENDED
NOTICE OF LOCATION
MILL SITE CLAIM

(See Sections 2301 - 2324, Inclusive, Public Resources Code)

TO WHOM IT MAY CONCERN: Please take notice that:

The name of this claim is Copper Creek No. 155

The name of the locator of said claim is _____
(is - are)

BAGDAD COPPER CORPORATION

The said locator do es hereby declare and publish as a legal notice that it is
(he - they) (is - are)
the proprietor of a vein or lode claim, or mine, or the owner of a quartz mill or reduction works, and
has a valid right to the occupation, possession and enjoyment of all and singular that tract or parcel of
nonmineral land not exceeding five acres, situate, lying and being in Section 29 Township 15 North
Range 9 West, Gila and Salt River Base and _____ Meridian, in the County of
Yavapai State of Arizona, bounded and described as follows:

The Copper Creek No. 155 Mill Site,
is the N $\frac{1}{2}$ N $\frac{1}{2}$ SW $\frac{1}{4}$ SW $\frac{1}{4}$ of Section 29, Township 15 North, Range 9 West, Gila and
Salt River Base and Meridian.

together with all and singular the hereditaments and appurtenances thereunto belonging or in anywise
appertaining.

The aforesaid Mill Site consists of 5 acres or _____

All done under the provisions of the laws of the United States, and the State of Arizona.

This is an amended Location Notice of the Bagdad No. 337
Mill Site Claim, located by Bagdad Copper Corporation

on the 1st day of
AUGUST, 1972, and recorded in Book 770 of Record of Mines, at
page 709 in the office of the County Recorder of the aforesaid County of Yavapai
to which reference is hereby made, and this amended Location Notice is made and posted to
correct errors in the description in the said original Location Notice

Dated and posted on the grounds this 5th day of April, 1973

BAGDAD COPPER CORPORATION

R. J. Bonnis
R. J. Bonnis, Agent

BOOK 832 PAGE 300

03158

MAP FILED IN A MC

03158

RECEIVED
B.L.M. AZ STATE OFFICE
SEP 13 11 22 AM '79
PHOENIX, ARIZONA

STATE OF ARIZONA, }
County of Yavapai } ss.

I, PATSY C. JENNEY, County Recorder, in and for the County of Yavapai,
State of Arizona, and custodian of the records of such office, do hereby certify
that the foregoing is a full, true and correct copy of the Amended Notice of
Location of Copper Creek No.155 Mill Site evidencing Bagdad
Copper Corp. as Locator, dated April 5, 1973, recorded
April 16, 1973.

63158

as same appears of record in my office, in Book 832 of Official Records
at Page 300 ----- and of the whole thereof.

IN WITNESS WHEREOF, I have here unto
set my hand and affixed my official seal in the
City of Prescott, County of Yavapai, State of
Arizona, on this, the 18 day
of April, A.D., 1973

RECEIVED
B.L.M. LAND OFFICE

AUG 13 1975

10:00 A.M.
PHOENIX, ARIZONA

Patsy C. Jenney
County Recorder.

By _____
Chief Deputy Recorder.


RECEIVED
B.L.M. AZ STATE OFFICE
SEP 13 11 22 AM '79
PHOENIX, ARIZONA

I do hereby certify that the within instrument was filed and recorded at the request of Aug 15 on Aug 15 A.D., 1972 at 9:00 o'clock 9 M. Book 770 Official Records

Page 709 Records of Yavapai County, Arizona.

WITNESS my hand and official seal the day and year first above written
PATSY C. JENNEY, County Recorder
By Paul E. Stutz Deputy

INDEXED Microfilmed



RECEIVED
B.L.M. AZ STATE OFFICE

NOTICE OF LOCATION MILL SITE CLAIM

NOV. 9 1979

(See Sections 2301 - 2324, Inclusive, Public Resources Code)

10:00 A.M.
PHOENIX, ARIZONA

TO WHOM IT MAY CONCERN: Please take notice that:

The name of this claim is Bagdad No. 337 Mill site

The name of the locator of said claim is _____:
(is - are)
Bagdad Copper Corporation

The said locator do^{es} hereby declare and publish as a legal notice that it is is
(he - they) (is - are)
the proprietor of a vein or lode claim, or mine, or the owner of a quartz mill or reduction works, and
has a valid right to the occupation, possession and enjoyment of all and singular that tract or parcel of
nonmineral land not exceeding five acres, situate, lying and being in Section 29 Township 5 North
Range 9 West G. & S. R. Meridian, in the County of
Yavapai, State of Arizona, bounded and described as follows:

The Bagdad No. 337 Mill Site,
COMMENCING at Corner No. 1 from which the Southwest corner of Section 29 bears
approximately South 36° West, 1200 feet; thence Northerly, 330 feet to corner 2;
thence Westerly, 660 feet to corner 3; thence Southerly, 330 feet to corner 4;
thence Easterly, 660 feet to corner 1 and the point of beginning.

together with all and singular the hereditaments and appurtenances thereunto belonging or in anywise appertaining.

The aforesaid Mill Site consists of 5 acres or 330 x 660 feet claimed and was located this 1st day of August, 1972.

The date of the discovery and posting of this Notice is the 1st day of August, 1972.

IN WITNESS WHEREOF, the said parties have hereunto set their hands and seals, this 7th day of August, 1972.

WITNESSES:1

LOCATORS:2

M. E. Gillo
M. E. Gillo

Bagdad Copper Corporation
R. S. Bonnis
R. S. Bonnis, Agent

Supervised By
Copper Creek No. 155


CC 155

BOOK 770 PAGE 709

DO NOT RECORD

1 Witnesses are optional and are not required.
2 Public Resources Code - Section 2313 reads, in part, as follows: "Within 90 days after the posting of his notice of location upon a . . . Mill Site Claim . . . the locator shall record a true copy of the notice together with a statement of the markings of the boundaries as required in this chapter, and of the performance of the required discovery work, in the office of the county recorder of the county in which such claim is situated. The county recorder shall receive a fee of one dollar (\$1) for this service."

INDEXED ~~microfilm~~
By Patsy G. Jenney Deputy
Patsy G. Jenney, County Recorder



Notice of Location

LODE CLAIM

TO ALL WHOM IT MAY CONCERN:

Notice is hereby given that the LJS 1
lode mining claim was located by:

Cyprus Mines Corporation
Cyprus Bagdad Copper Company Division
P. O. Box 245
Bagdad, Arizona 86321

on the 18 day of July, 19 79.

The length of this claim is 1320 feet. The width of
this said claim is 600 feet. This notice is posted at the
SE corner of said claim in Section 28,
Township 15 North, Range 9 West, G.&S.R.M., Eureka Mining
District, Yavapai County, Arizona.

This claim is 1318 feet in a West direction from
the location monument to the West end of the claim,
and 2 feet in a East direction from the location
monument to the East end of the claim.

All corners of said claim are constructed of Stone
monuments

The SE corner of said claim bears S57°32'W,
3129 feet from the NE corner of Section 28,
Township 15 North, Range 9 West, G.&S.R.M.

LJS 1 is bounded to the South by LJS 2 Lode Claim, to the East by
Lawler Peak Millsites and to the West by Copper Creek Millsites.

This notice supersedes Notice of Lode Claim, recorded in Book 1202,
Page 268.

Lloyd A. Wolf

LOCATOR
CYPRUS MINES CORPORATION
CYPRUS BAGDAD COPPER COMPANY DIVISION

Witness

John E. Nelson
Agent

63159
MAP FILED IN A MC 63137

I do hereby certify that the within instrument was filed and recorded at the request of

Cyprus Bagdad Copper Co
835-836

on JUL 19 '79 - 8 30 AM

o'clock Book 1230 Official Records Page

Records of Yavapai County, Arizona. WITNESS my hand and official seal the day and year first above written.

INDEXED


PATSY C. JENNEY, County Recorder

By

Deputy

Notice of Location

LODE CLAIM



RECEIVED
B.L.M. AZ STATE OFFICE
SEP 13 11 23 AM '79
PHOENIX, ARIZONA

63160

TO ALL WHOM IT MAY CONCERN:

Notice is hereby given that the LJS 2
lode mining claim was located by:

Cyprus Mines Corporation
Cyprus Bagdad Copper Company Division
P. O. Box 245
Bagdad, Arizona 86321

on the 18 day of July, 19 79.

The length of this claim is 1320 feet. The width of
this said claim is 600 feet. This notice is posted at the
NE corner of said claim in Section 28,
Township 15 North, Range 9 West, G.&S.R.M., Eureka Mining
District, Yavapai County, Arizona.

This claim is 1318 feet in a West direction from
the location monument to the West end of the claim,
and 2 feet in a East direction from the location
monument to the East end of the claim.

All corners of said claim are constructed of Stone
monuments

The NE corner of said claim bears S57°32'W,
3129 feet from the NE corner of Section 28,
Township 15 North, Range 9 West, G.&S.R.M.

LJS 2 is bounded to the North by LJS 1 Lode Claim, to the East
by Lawler Peak Millsites, to the West by Copper Creek Millsites, and to the
South by H.U.P. 45 and H.U.P. 46 Lode Claims.

This notice supersedes Notice of Lode Claim, recorded in Book 1202,
Page 270

LOCATOR
CYPRUS MINES CORPORATION
CYPRUS BAGDAD COPPER COMPANY DIVISION

Lloyd A. Wolf

Witness

John E. Nelson
Agent

MAP FILED IN A MC

63187

I do hereby certify that the within instrument was filed and recorded at the request of

Cyprus Bagdad Copper Co
837-838

JUL 19 79 8:30 AM

on _____ o'clock Book 1230 Official Records Page

Records of Yavapai County, Arizona. WITNESS my hand and official seal the day and year first above written.

PATSY C. JENNEY, County Recorder

By


Deputy

INDEXED

microfilm

Notice of Location

LODE CLAIM



TO ALL WHOM IT MAY CONCERN:

Notice is hereby given that the LJS 3 lode mining claim was located by:

Cyprus Mines Corporation
Cyprus Bagdad Copper Company Division
P. O. Box 245
Bagdad, Arizona 86321

on the 18 day of July, 19 79.

RECEIVED
B.I.M. AZ STATE OFFICE
SEP 13 11 23 AM '79
PHOENIX, ARIZONA

The length of this claim is 1320 feet. The width of this said claim is 180 feet. This notice is posted at the SE corner of said claim in Section 28, Township 15 North, Range 9 West, G.&S.R.M., Eureka Mining District, Yavapai County, Arizona.

This claim is 1318 feet in a North direction from the location monument to the North end of the claim, and 2 feet in a South direction from the location monument to the South end of the claim.

All corners of said claim are constructed of Stone monuments

The SE corner of said claim bears N45°W, 1867 feet from the SE corner of Section 28, Township 15 North, Range 9 West, G.&S.R.M.

LJS 3 is bounded to the South by LJS 4 Lode Claim, to the North and East by Lawler Peak Millsites and to the West by H.U.P. 45, H.U.P. 47 and H.U.P. 49 Lode Claims.

This notice supersedes Notice of Lode Claim, recorded in Book 1202, Page 272

John C. Wolf

LOCATOR
CYPRUS MINES CORPORATION
CYPRUS BAGDAD COPPER COMPANY DIVISION

Witness

John E. Nelson
Agent

63161

MAP FILED IN A MC

63167


I do hereby certify that the within instrument was filed and recorded at the request of Cyprus Bagdad Copper Co
on JUL 19 79 - 8 30 AM o'clock Book 1230 Official Records Page 839 - 840
Records of Yavapai County, Arizona. WITNESS my hand and official seal the day and year first above written.

By [Signature] County Recorder Deputy

INDEXED

Notice of Location

LODE CLAIM



63162

TO ALL WHOM IT MAY CONCERN:

Notice is hereby given that the LJS 4 lode mining claim was located by:

Cyprus Mines Corporation
Cyprus Bagdad Copper Company Division
P. O. Box 245
Bagdad, Arizona 86321

on the 18th day of July, 19 79.

The length of this claim is 1320 feet. The width of this said claim is 180 feet. This notice is posted at the NE corner of said claim in Section 28, Township 15 North, Range 9 West, G.&S.R.M., Eureka Mining District, Yavapai County, Arizona.

This claim is 1318 feet in a South direction from the location monument to the South end of the claim, and 2 feet in a North direction from the location monument to the North end of the claim.

All corners of said claim are constructed of Stone monuments.

The NE corner of said claim bears N45°W, 1867 feet from the SE corner of Section 28, Township 15 North, Range 9 West, G.&S.R.M.

LJS 4 is bounded to the North by LJS 3 Lode Claim, to the East by Lawler Peak Millsites, to the West by H.U.P. 49, H.U.P. 51, H.U.P. 53 and to the South by H.U.P. 32 Lode Claims.

This notice supersedes Notice of Lode Claim, Recorded in Book 1202, Page 274.

[Signature]

LOCATOR
CYPRUS MINES CORPORATION
CYPRUS BAGDAD COPPER COMPANY DIVISION

Witness

[Signature]
Agent

MAP FILED IN A MC

63137

Notice of Mining Location LODE CLAIM

To All Whom It May Concern: Amended notice of Last Chance #1. Mining Claim.

This Mining Claim, the name of which is the Little Jamie # 1.
Mining Claim, situate on lands belonging to the United States of America, and in which there are valuable mineral deposits, was entered upon and located for the purpose of exploration and purchase by Bert Vidano
a citizen of the United States of America.
(LOCATOR MUST INSERT EITHER "A CITIZEN OF THE UNITED STATES" OR "WHO HAS DECLARED HIS INTENTION OF BECOMING A CITIZEN OF THE UNITED STATES")

the undersigned, on the 21st. day of January, 1932.

The length of this claim is Fifteen Hundred (1500) feet and do claim
Seven hundred fifty (750) feet in a Northerly direction
and Seven hundred fifty (750) feet in a Southerly direction
from the center of the discovery shaft, at which this notice is posted, lengthwise of the claim, together with
Three hundred (300) feet in width of the surface grounds, on each side of the center of said claim. The general course
of the lode deposit and premises is from the North to the South.

The claim is situated and located in the Eureka Mining District,
in Yavapai County, in the State of Arizona, about Two thousand feet in a Easterly
direction from the Boulder Creek, and about one half mile South from the
Goodenuff Pat'd Mine.

The surface boundaries of the claim are marked upon the ground as follows: Beginning at
a Monument situated

at a point in a Northerly direction Seven hundred fifty (750) feet from
the discovery shaft (at which this notice is posted), being in the center of the North
end line of said claim; thence One hundred fifty (150) feet to a Easterly direction
being the Northeast corner of said claim; thence
fifteen hundred (1500) feet to a Southerly corner of said claim; thence
Southeast corner of said claim; thence One hundred fifty (150) feet
to a Westerly direction at the center of the South end of said claim;
thence Four hundred fifty (450) feet to a Westerly direction being at
the Southwest corner of said claim; thence Fifteen hundred (1500)
feet to a Northerly direction at the Northwest corner of said claim;
thence Four hundred fifty (450) feet to the place of beginning.

Dated and posted on the grounds this 21st. day of January, 1932.

Bert Vidano

Filed and recorded at request of Bert Vidano Apr 21, A. D. 1932
at 9:00 o'clock A. M., Book 137 of Mines, page 127, Records of Yavapai County, Arizona.
(SEAL) GRACE CHAPMAN, County Recorder.
By Dorothy M. Evans, Deputy Recorder.

63137

MAP FILED IN A MC

RECEIVED
B.L.M. AZ STATE OFFICE
SEP 13 11 23 AM '79
PHOENIX, ARIZONA

Notice of Mining Location LODE CLAIM

To All Whom It May Concern: Amended notice of Last Chance #5. Mining Claim.

This Mining Claim, the name of which is the Little Jamie #2.
Mining Claim, situate on lands belonging to the United States of America, and in which there are valuable mineral deposits, was entered
upon and located for the purpose of exploration and purchase by Bert, Vidano.

A citizen of the United States of America.
(LOCATOR MUST SHOW EITHER "A CITIZEN OF THE UNITED STATES" OR "WHO HAS DECLARED HIS INTENTION OF BECOMING A CITIZEN OF THE UNITED STATES")
the undersigned, on the 21st. day of January, 1932.

The length of this claim is fifteen hundred (1500) feet and do claim
Six hundred (600) feet in a Northerly direction
and Nine hundred (900) feet in a Southerly direction
from the center of the discovery shaft, at which this notice is posted, lengthwise of the claim, together with
Three hundred (300) feet in width of the surface grounds, on each side of the center of said claim. The general course
of the lode deposit and premises is from the North to the South

The claim is situated and located in the Eureka Mining District,
in Yavapai County, in the State of Arizona, about Sixteen hundred feet in a Easterly
direction from Boulder Creek and about one half mile in a Southerly direction
from the Goodenuff Pat'd mine.

The surface boundaries of the claim are marked upon the ground as follows: Beginning at
Monument situated

at a point in a Northerly direction Six hundred (600) feet from
the discovery shaft (at which this notice is posted), being in the center of the North
end line of said claim; thence Three hundred (300) feet to a Easterly direction
being the Northeast corner of said claim; thence
Fifteen hundred (1500) feet to a Southerly direction, being at the
Southeast corner of said claim; thence Three hundred (300) feet
to a Westerly direction at the center of the South end of said claim;
thence Three hundred (300) feet to a Westerly direction, being at
the Southwest corner of said claim; thence Fifteen hundred (1500)
feet to a Northerly direction at the Northwest corner of said claim;
thence Three hundred (300) feet to the place of beginning.

Dated and posted on the grounds this 21st. day of January, 1932.

Bert Vidano

Filed and recorded at request of Bert Vidano Apr. 21, A. D. 1932
at 9:00 o'clock A. M., Book 137 of Mines, page 128, Records of Yavapai County, Arizona.

(SEAL) GEACE CHAPMAN, County Recorder.

By Dorothy M. Anna Deputy Recorder.

MAP FILED IN A MC

RECEIVED
B.L.M. AZ STATE OFFICE
SEP 13 11 23 AM '79
PHOENIX, ARIZONA

63164

Notice of Mining Location LODE CLAIM

To All Whom It May Concern: Amended notice of Last Chance #10, Mining Claim.

This Mining Claim, the name of which is the Little Jamie #3
Mining Claim, situate on lands belonging to the United States of America, and in which there are valuable mineral deposits, was entered upon and located for the purpose of exploration and purchase by Bert, Vidano

a citizen of the United States of America
(LOCATOR MUST SELECT EITHER "A CITIZEN OF THE UNITED STATES" OR "WHO HAS DECLARED HIS INTENTION OF BECOMING A CITIZEN OF THE UNITED STATES")
the undersigned, on the 21st, day of January, 1932.

The length of this claim is Fifteen hundred (1500) feet and no claim
Eight hundred (800) feet in a Northerly direction
and Seven hundred (700) feet in a Southerly direction
from the center of the discovery shaft, at which this notice is posted, lengthwise of the claim, together with
Three hundred (300) feet in width of the surface grounds, on each side of the center of said claim. The general course
of the lode deposit and premises is from the North to the South

The claim is situated and located in the Eureka Mining District,
in Yavapai County, in the State of Arizona, about One thousand feet in a Easterly
direction from Boulder Creek and about one half mile in a Southerly direction from
the Goodenuff Pat'd Mine. And the East Boundary of this claim
Joins on Little Jamie #2

The surface boundaries of the claim are marked upon the ground as follows: Beginning at
Monument situated

at a point in a Northerly direction Eight hundred (800) feet from
the discovery shaft (at which this notice is posted), being in the center of the North
end line of said claim; thence Three hundred (300) feet to a Easterly direction
being the Northeast corner of said claim; thence
Fifteen hundred (1500) feet to a Southerly direction, being at the
Southeast corner of said claim; thence Three hundred (300) feet
to a Westerly direction at the center of the South end of said claim;
thence Three hundred (300) feet to a Westerly direction, being at
the Southwest corner of said claim; thence Fifteen hundred (1500)
feet to a Northerly direction at the Northwest corner of said claim;
thence Three hundred (300) feet to the place of beginning.

Dated and posted on the grounds this 21st, day of January, 1932.

Bert Vidano

Filed and recorded at request of Bert Vidano April 21, A. D. 1932
at 9:00 o'clock A. M., Book 137 of Mines, page 129, Records of Yavapai County, Arizona.
(SEAL) GRACE CHAPMAN, County Recorder.
By Dorothy M. Lane, Deputy Recorder.

63137

MAP FILED IN A MC

RECEIVED
B.L.M. AZ STATE OFFICE
SEP 13 11 23 AM '79
PHOENIX, ARIZONA

NORMA R. MARQUART, County Recorder
 By Ditty Jean Smith Deputy

INDEXED MICROFILMED

Notice of Mining Location

TO ALL WHOM IT MAY CONCERN: **LODE CLAIM**
 This Mining Claim, the name of which is the HUP # 45 Mining Claim, situate on land belonging to the United States of America, and in which there are valuable mineral deposits, was entered upon and located for the purpose of exploration and purchase by BAGDAD COPPER CORPORATION

the undersigned, on the 27 day of JULY, 1970
 The length of this claim is 1500 feet and we claim 50 feet in a Westerly direction and 1450 feet in a Easterly direction from the center of the discovery shaft, at which this notice is posted, lengthwise of the claim together with 300 feet in width of the surface grounds, on each side of the center of said claim. The general course of the lode deposit and premises is from the East to the West

The claim is situated and located in the Eureka Mining District in Yavapai county, in the State of Arizona, about 2723' in a N 06° W direction from Cor. Section 28, 33 Township 15 North Range 9 West (G. & SR)


The surface boundaries of the claim are marked upon the ground as follows:
 Beginning at Stone Monument
 at a point in a Westerly direction 50 feet from the discovery shaft (at which this notice is posted), being in the center of the West end line of said claim; thence North 300 feet to a Stone Monument being the North West corner of said claim; thence East 1500 feet to a Stone Monument being at the North East corner of said claim; thence South 300 feet to a Stone Monument at the center of the East end of this claim; thence South 300 feet to a Stone Monument being at the South East corner of said claim; thence West 1500 feet to a Stone Monument at the South West corner of said claim; thence North 300 feet to the place of beginning.

Dated and posted on the ground this 27 day of JULY, 1970
Harry W. Wauden Witness
Ray Bonner Locator(s)
 BAGDAD COPPER CORPORATION

STATE OF ARIZONA
 COUNTY OF _____
 I hereby certify that the within instrument was filed and recorded at request of _____
 on _____ at _____
 Page _____ M., Docket _____

Witness my hand and official seal the day and year aforesaid.
 _____ County Recorder.
 _____ Deputy Recorder.

Indexed	Photostat Compared	Blotted
---------	--------------------	---------



This diagram is to give locator a general idea of plan of location under the new law. The Discovery Shaft can be in the center of claim or any distance from either end desired. In the diagram it is placed 500 feet from one end, and 1000 feet from the other. Commence description of claim at a center end monument, giving its distance and direction from center of Discovery Shaft. Thence bound the claim in either direction. In description be careful to state locality of claim with reference to some natural object, or permanent monument, as will identify the claim.

BOOK **611** PAGE **790**

RECEIVED
 B.L.M. AZ STATE OFFICE
 SEP 13 11 23 AM '70
 PHOENIX, ARIZONA

Excerpts from the Mining Laws of the State of Arizona
 Title XXXIV of the Revised Statutes of 1923, Chap. 1, and Amendments thereto.
 Section 4038. Such location shall be made by erecting at or contiguous to the point of discovery a conspicuous monument of stone not less than three feet in height, or an upright post, securely fixed, projecting at least four feet above the ground, in which monument of stone or on which post there shall be posted a location notice which shall be signed by the name or names of the locator or locators.
 Sec. 4039. From the time of the location of a mining claim, as above specified, the locator shall be allowed ninety days within which to do or cause to be done the following things:
 2. To sink a discovery shaft in the claim to a depth of at least eight feet from the lowest part of the rim of the shaft at the surface, and deep-er, if necessary, until there is discovered in said shaft mineral in place.
 Sec. 4032. Such surface boundaries shall be marked by six substantial posts projecting at least four feet above the surface of the ground, or by substantial stone monuments at least three feet high, to-wit: One at each corner of said claim and one at the center of each end-line thereof. Provided, however, that when the point of a monument of a mining claim is at the same point, and coincides with a monument of the survey of the United States, the monument of such government survey shall be and is hereby declared to be a mining claim monument of claims heretofore or hereafter located.
 Sec. 4034. Location notices may be amended at any time and the monuments changed to correspond with the amended location. Provided, That no change shall be made that will interfere with the rights of others.

63166

MAP FILED IN A 110

63137

Records of Yavapai County, Arizona.
 WITNESS my hand and official seal the day and year first above written.

INDEXED MICROFILMED
 NORMA R. MARQUART, County Recorder
 By Betty Jean Smith Deputy

Notice of Mining Location

TO ALL WHOM IT MAY CONCERN: **LODE CLAIM**
 This Mining Claim, the name of which is the HUP # 46 Mining Claim, situate on land belonging to the United States of America, and in which there are valuable mineral deposits, was entered upon and located for the purpose of exploration and purchase by BAGDAD COPPER CORPORATION

the undersigned, on the 27 day of July, 1970.
 The length of this claim is 1500 feet and we claim 50 feet in a Easterly direction and 1150 feet in a Westerly direction from the center of the discovery shaft, at which this notice is posted, lengthwise of the claim together with 300 feet in width of the surface grounds, on each side of the center of said claim. The general course of the lode deposit and premises is from the East to the West.

The claim is situated and located in the Eureka Mining District, in Yavapai county, in the State of Arizona, about 2735' in a N 09° W direction from Cor. Section 28, 33 Township 15 North Range 9 West (G & SR)

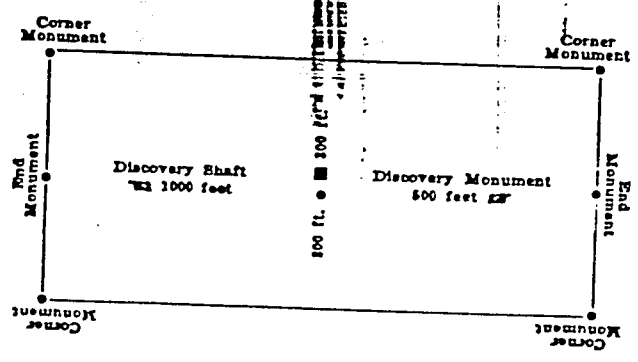
The surface boundaries of the claim are marked upon the ground as follows:
 Beginning at Stone Monument at a point in a Easterly direction 50 feet from the discovery shaft (at which this notice is posted), being in the center of the East end line of said claim; thence South 300 feet to a Stone Monument, being the South East corner of said claim; thence West 1500 feet to a Stone Monument, being at the South West corner of said claim; thence North 300 feet to a Stone Monument at the center of the West end of this claim; thence North 300 feet to a Stone Monument, being at the North West corner of said claim; thence East 1500 feet to a Stone Monument at the North East corner of said claim, thence South 300 feet to the place of beginning.

Dated and posted on the ground this 27 day of July, 1970.
Harry W. Gault Witness
R. J. O'Connell Locator(s)
 BAGDAD COPPER CORPORATION

STATE OF ARIZONA
 COUNTY OF _____
 I hereby certify that the within instrument was filed and recorded at request of _____ on _____ at _____ M., Docket _____ Page _____

Witness my hand and official seal the day and year aforesaid.
 _____ County Recorder.
 _____ Deputy Recorder.

Indexed	Photostat Compared	Blotted
---------	--------------------	---------



This diagram is to give locator a general idea of plan of location under the new law. The Discovery Shaft can be in the center of claim or any distance from either end desired. In the diagram it is placed 500 feet from one end, and 1000 feet from the other. Commence description of claim at a center end monument, giving its distance and direction from center of Discovery Shaft thence around the claim in either direction, in description be careful to state locality of claim with reference to some natural object or permanent monument, or identify the claim.

RECEIVED
 B.L.M. AZ STATE OFFICE
 SEP 13 11 23 AM '79
 PHOENIX, ARIZONA

BOOK 611 PAGE 791

Excerpts from the Mining Laws of the State of Arizona
 Article XXXIV of the Revised Statutes of 1923, Chap. 1, and Amendments thereto.
 Section 4038. Such location shall be made by erecting at or contiguous to the point of discovery a continuous monument of stone not less than three feet in height or an eight foot post, securely fixed, projecting at least four feet above the ground, in which monument of stone or on which post there shall be placed a location notice which shall be signed by the name or names of the locator or locators.
 Sec. 4039. From the time of the location of a mining claim, as above defined, the locator shall be allowed ninety days within which to do cause to be done the following things:
 • To sink a discovery shaft in claim to a depth of at least eight feet from the lowest part of the rim of the shaft at the surface, and deep- ened if necessary, until there is discovered in said shaft mineral in place.
 • Such surface boundaries shall be marked by six substantial monuments projecting at least four feet above the surface of the ground, or substantial stone monuments at least three feet high, to-wit: One at each corner of said claim and one at center of each end-line thereof.
 • Provided, however, that when the claim is a monument of a mining claim is at the same point, and coincides with a monument of the survey of the United States, the monument of such government survey shall be and is hereby declared to be a mining claim monument of the locator and hereafter located as heretofore or hereafter located.
 • Section 4034. Location notices may be amended at any time and the monuments changed to correspond with amended location; provided, that no change shall be made that interferes with the rights of others.

63187
 MAP FILED IN A MC
 63187

WITNESS my hand and official seal the day and year first above written.

INDEXED

MICROFILMED

NORMA R. MARQUART, County Recorder.
 By City Jean Smith Deputy

Notice of Mining Location

TO ALL WHOM IT MAY CONCERN: **LODE CLAIM**
 This Mining Claim, the name of which is the HUP # 47 Mining Claim, situate on land belonging to the United States of America, and in which there are valuable mineral deposits, was entered upon and located for the purpose of exploration and purchase by BAGDAD COPPER CORPORATION

the undersigned, on the 24 day of July, 1970
 The length of this claim is 1500 feet and we claim 50 feet in a Westerly direction and 1150 feet in a Easterly direction from the center of the discovery shaft, at which this notice is posted, lengthwise of the claim together with 300 feet in width of the surface grounds, on each side of the center of said claim. The general course of the lode deposit and premises is from the East to the West

The claim is situated and located in the Eureka Mining District, in Yavapai county, in the State of Arizona, about 2122' in a N 09° W direction from 1/4 Cor. Section 28, 33 Township 15 North Range 9 West (G. & SR)


The surface boundaries of the claim are marked upon the ground as follows:
 Beginning at Stone Monument
 at a point in a Westerly direction 50 feet from the discovery shaft (at which this notice is posted), being in the center of the West end line of said claim; thence North 300 feet to a Stone Monument, being the North West corner of said claim; thence East 1500 feet to a Stone Monument being at the North East corner of said claim; thence South 300 feet to a Stone Monument at the center of the East end of this claim; thence South 300 feet to a Stone Monument being at the South East corner of said claim; thence West 1500 feet to a Stone Monument at the South West corner of said claim, thence North 300 feet to the place of beginning.

Dated and posted on the ground this 24 day of July, 1970
Donald J. Duncan Witness
Bagdad Copper Corporation Locator(s)

STATE OF ARIZONA
 COUNTY OF _____
 I hereby certify that the within instrument was filed and recorded at request of _____
 on _____ at _____ M., Docket _____
 Page _____

Witness my hand and official seal the day and year aforesaid.
 _____ County Recorder.
 _____ Deputy Recorder.

Indexed	Photostat Compared	Blotted
---------	--------------------	---------



This diagram is to give locator a general idea of plan of location under the new law. The Discovery Shaft can be in the center of claim or any distance from either end desired. In the diagram it is placed 500 feet from one end, and 1000 feet from the other. Commence description of claim at a center end monument, giving its distance and direction from center of Discovery Shaft thence bound the claim in either direction. In description be careful to state locality of claim with reference to some natural object, or permanent monument, as will identify the claim.

RECEIVED
 B.L.M. AZ STATE OFFICE
 SEP 13 11 23 AM '79
 PHOENIX, ARIZONA

BOOK 611 PAGE 792

Excerpts from the Mining Laws of the State of Arizona
 Title XXXIV of the Revised Statutes of 1923, Chap. 1, and Amendments thereto.
 Section 4038. Such location shall be made by erecting at or contiguous to the point of discovery a conspicuous monument of stone not less than three feet in height, or an upright post, securely fixed, projecting at least four feet above the ground, in which monument of stone or on which post there shall be posted a location notice which shall be signed by the name or names of the locator or locators.
 Sec. 4039. From the time of the location of a mining claim, as above specified, the locator shall be allowed ninety days within which to do or cause to be done the following things:
 1. To sink a discovery shaft in the claim to a depth of at least eight feet from the lowest part of the rim of the shaft at the surface, and deeper, if necessary, until there is disclosed in said shaft mineral in place.
 2. Such surface boundaries shall be marked by six substantial posts projecting at least four feet above the surface of the ground, or by substantial stone monuments at least three feet high (to-wit: One at each corner of said claim and one at the center of each end-line thereof).
 Provided, however, that when the point of a monument of a mining claim is at the same point, and coincides with a monument of the survey of the United States, the monument of such government survey shall be and is hereby declared to be a mining claim monument of claims heretofore or hereafter located.
 Sec. 4034. Location notices may be amended at any time and the monuments changed to correspond with the amended location. Provided, That no change shall be made that will interfere with the rights of others.

MAP FILED IN A MC

63137

WITNESS my hand and official seal the day and year first above written.

INDEXED

MICROFILMED

NORMA R. MARQUART, County Recorder

By City Jean Smith Deputy

Notice of Mining Location

TO ALL WHOM IT MAY CONCERN: **LODE CLAIM**

This Mining Claim, the name of which is the HUP # 48 Mining Claim, situate on land belonging to the United States of America, and in which there are valuable mineral deposits, was entered upon and located for the purpose of exploration and purchase by BAGDAD COPPER CORPORATION

the undersigned, on the 24 day of July, 1970. The length of this claim is 1500 feet and we claim 50 feet in a Easterly direction and 1150 feet in a Westerly direction from the center of the discovery shaft, at which this notice is posted, lengthwise of the claim together with 300 feet in width of the surface grounds, on each side of the center of said claim. The general course of the lode deposit and premises is from the East to the West.

The claim is situated and located in the Eureka Mining District, in Yavapai county, in the State of Arizona, about 2138' in a N. 11° W direction from 1/4 Cor. Section 28, 33 Township 15 North Range 9 West (G & SR)

The surface boundaries of the claim are marked upon the ground as follows: Beginning at Stone Monument

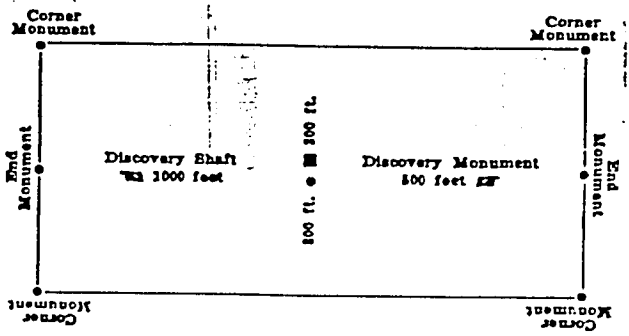
at a point in a Easterly direction 50 feet from the discovery shaft (at which this notice is posted), being in the center of the East end line of said claim; thence South 300 feet to a Stone Monument, being the South East corner of said claim; thence West 1500 feet to a Stone Monument being at the South West corner of said claim; thence North 300 feet to a Stone Monument at the center of the West end of this claim; thence North 300 feet to a Stone Monument being at the North West corner of said claim; thence East 1500 feet to a Stone Monument at the North East corner of said claim, thence South 300 feet to the place of beginning.

Dated and posted on the ground this 24 day of July, 1970.
Donald D. Sullivan Witness
R. J. O'Sullivan Locator(s)
 BAGDAD COPPER CORPORATION

STATE OF ARIZONA
 COUNTY OF _____
 I hereby certify that the within instrument was filed and recorded at request _____ on _____ at _____ Docket _____ Page _____

Witness my hand and official seal the day and year aforesaid.
 _____ County Recorder.
 _____ Deputy Recorder.

Indexed	Photostat Compared	Blotted
---------	--------------------	---------



This diagram is to give locator a general idea of plan of location under the new law. The Discovery Shaft can be in the center of claim or any distance from either end desired. In the diagram it is placed 500 feet from one end, and 1000 feet from the other. Commence description of claim at a center end monument giving its distance and direction from center of Discovery Shaft thence bound the claim in either direction. In description be careful to state locality of claim with reference to some natural object, or permanent monument, as will identify the claim.

RECEIVED
 B.L.M. AZ STATE OFFICE
 SEP 13 11 23 AM '79
 PHOENIX, ARIZONA

BOOK 611 PAGE 793

Excerpts from the Mining Laws of the State of Arizona Title XXXIV of the Revised Statutes of 1923, Chap. 1, and Amendments thereto.

Section 4038. Such location shall be made by erecting at or contiguous to the point of discovery a conspicuous monument of stone or logs, not less than three feet in height, or an upright post, securely fixed, projecting at least four feet above the ground, in which monument of stone or on which post there shall be posted a location notice which shall be signed by the name or names of the locator or locators.

Sec. 4039. From the time of the location of a mining claim, as above specified, the locator shall be allowed ninety days within which to do or cause to be done the following things:

- 1. To sink a discovery shaft in the claim to a depth of at least eight feet from the lowest part of the rim of the shaft at the surface, and deepened, if necessary, until there is disclosed in said shaft mineral in place.
- 2. To sink a discovery shaft in the claim to a depth of at least eight feet from the lowest part of the rim of the shaft at the surface, and deepened, if necessary, until there is disclosed in said shaft mineral in place.

Sec. 4032. Such surface boundaries shall be marked by six substantial posts projecting at least four feet above the surface of the ground, or by substantial stone monuments at least three feet high, to-wit: One at each corner of said claim and one at the center of each end-line thereof. Provided, however, that when the point of a monument of a mining claim is at the same point, and coincides with a monument of the survey of the United States, the monument of such government survey shall be and is hereby declared to be a mining claim monument of claims heretofore or hereafter located.

Sec. 4034. Location notices may be amended at any time and the monuments changed to correspond with the amended location. Provided, That no change shall be made that will interfere with the rights of others.

63109

MAP FILED IN A MC

63109

INDEXED

MICROFILMED

NORMAN MARQUART, County Recorder

By Betty Jean Smith Deputy

Notice of Mining Location

TO ALL WHOM IT MAY CONCERN:

LODE CLAIM

HUP # 49

Mining Claim,

This Mining Claim, the name of which is the HUP # 49 Mining Claim, situate on land belonging to the United States of America, and in which there are valuable mineral deposits, was entered upon and located for the purpose of exploration and purchase by

BAGDAD COPPER CORPORATION

the undersigned, on the 24 day of JULY 1970

The length of this claim is 1500 feet and we claim 50 feet in a Westerly direction and 1450 feet in a Easterly direction from the center of the discovery shaft, at which this notice is posted, lengthwise of the claim together with 300 feet in width of the surface grounds, on each side of the center of said claim. The general course of the lode deposit and premises is from the East to the West.

The claim is situated and located in the Eureka Mining District, in Yavapai county, in the State of Arizona, about 1528' in a N 11° W direction from 1/4 Cor. Section 28, 33 Township 15 North Range 9 West (G. & SR)

The surface boundaries of the claim are marked upon the ground as follows:
 Beginning at Stone Monument

at a point in a Westerly direction 50 feet from the discovery shaft (at which this notice is posted), being in the center of the West end line of said claim; thence North 300 feet to a Stone Monument being the North West corner of said claim; thence East 1500 feet to a Stone Monument being at the North East corner of said claim; thence South 300 feet to a Stone Monument at the center of the East end of this claim; thence South 300 feet to a Stone Monument being at the South East corner of said claim; thence West 1500 feet to a Stone Monument at the South West corner of said claim, thence North 300 feet to the place of beginning.

Dated and posted on the ground this 24 day of JULY 1970

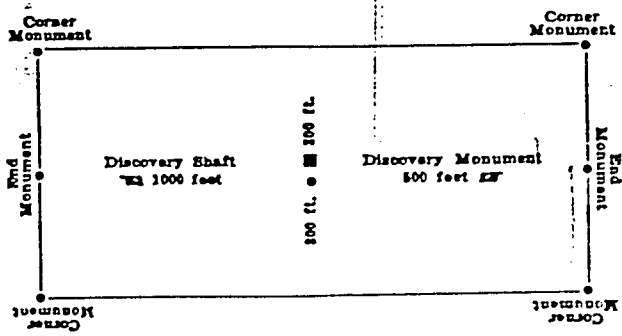
Donald D. Husman
 Witness

R. J. Bonnis
 Locator(s)

STATE OF ARIZONA
 COUNTY OF _____
 I hereby certify that the within instrument was filed and recorded at request of _____
 on _____ at _____ M., Docket _____
 Page _____

Witness my hand and official seal the day and year aforesaid.
 _____ County Recorder.
 _____ Deputy Recorder.

Indexed	Photostat Compared	Blotted
---------	--------------------	---------



This diagram is to give locator a general idea of plan of location under the new law. The Discovery Shaft can be in the center of claim or any distance from either end desired. In the diagram it is placed 500 feet from one end, and 1000 feet from the other. Commence description of claim at a center end monument giving its distance and direction from center of Discovery Shaft thence bound the claim in either direction. In description be careful to state locality of claim with reference to some natural object, or permanent monument identified in the amended location. Provided, That no change shall be made that will interfere with the rights of others.

RECEIVED
 B.L.M. AZ STATE OFFICE
 SEP 13 11 23 AM '79
 PHOENIX, ARIZONA

BOOK 611 PAGE 794

accepts from the Mining Laws of the State of Arizona
 the XXXIV of the Revised Statutes of 1923, Chap. 1, and Amendments thereto.
 Section 4038. Such location shall be made by erecting at or contiguous to the point of discovery a conspicuous monument of stone not less than three feet in height, or an upright post, securely fixed, projecting at least four feet above the ground, in which monument of stone or on which post there shall be posted a location notice which shall be signed by the name or names of the locator or locators.
 Sec. 4039. From the time of the location of a mining claim, as above specified, the locator shall be allowed ninety days within which to do or cause to be done the following things:
 2. To sink a discovery shaft in the claim to a depth of at least eight feet from the lowest part of the rim of the shaft at the surface, and deepened, if necessary, until there is discovered in said shaft mineral in place.
 Sec. 4032. Such surface boundaries shall be marked by six substantial stakes projecting at least four feet above the surface of the ground, or by substantial stone monuments at least three feet high, to-wit: One at each corner of said claim and one at the center of each end-line thereof. Provided, however, that when the point of a monument of a mining claim is at the same point, and coincides with a monument of the survey of the United States, the monument of such government survey shall be and is hereby declared to be a mining claim monument of the locator heretofore or hereafter located.
 Sec. 4034. Location notices may be amended at any time and the monuments changed to correspond with the amended location; provided, That no change shall be made that will interfere with the rights of others.

03170

MAP FILED IN A MC

03139

Page 795 Records of Yavapai County, Arizona.

WITNESS my hand and official seal INDEXED day and year first above written.

NORMAN R. MARQUART, County Recorder
By Betty Jean Smith Deputy

Notice of Mining Location

TO ALL WHOM IT MAY CONCERN: **LODE CLAIM**

This Mining Claim, the name of which is the HUP # 50 Mining Claim, situate on land belonging to the United States of America and in which there are valuable mineral deposits, was entered upon and located for the purpose of exploration and purchase by BAGDAD COPPER CORPORATION

the undersigned, on the 24 day of July, 1970.
The length of this claim is 1500 feet and we claim 50 feet in a Easterly direction and 1150 feet in a Westerly direction from the center of the discovery shaft, at which this notice is posted, lengthwise of the claim together with 300 feet in width of the surface grounds, on each side of the center of said claim. The general course of the lode deposit and premises is from the East to the West.

The claim is situated and located in the Eureka Mining District, in Yavapai county, in the State of Arizona, about 1550' in a N 15° W direction from 1/2 Cor. Section 28, 33 Township 15 North Range 9 West (G & SR)

The surface boundaries of the claim are marked upon the ground as follows:
Beginning at Stone Monument

at a point in a Easterly direction 50 feet from the discovery shaft (at which this notice is posted), being in the center of the East end line of said claim; thence South 300 feet to a Stone Monument, being the South East corner of said claim; thence West 1500 feet to a Stone Monument being at the South West corner of said claim; thence North 300 feet to a Stone Monument at the center of the West end of this claim; thence North 300 feet to a Stone Monument being at the North West corner of said claim; thence East 1500 feet to a Stone Monument at the North East corner of said claim, thence South 300 feet to the place of beginning.

Dated and posted on the ground this 24 day of July, 1970.
Donald D. Johnson Witness
Donald D. Johnson BAGDAD COPPER CORPORATION Locator(s)


STATE OF ARIZONA
COUNTY OF _____
I hereby certify that the within instrument was filed and recorded at request of _____
on _____ at _____ M., Docket _____
Page _____

Witness my hand and official seal the day and year aforesaid.

County Recorder.

Deputy Recorder.

Indexed	Photostat Compared	Blotted
---------	--------------------	---------



This diagram is to give locator a general idea of plan of location under the new law. The Discovery Shaft can be in the center end or any distance from either end desired. In the diagram it is placed 50 feet from one end, and 1000 feet from the other. Commence description of claim at a center end monument, giving its distance and direction from center of Discovery Shaft thence bound the claim in either direction. In description be careful to state locality of claim with reference to some natural object or permanent monument which identify the claim.

RECEIVED
B.L.M. AZ STATE OFFICE
SEP 13 11 24 AM '79
PHOENIX, ARIZONA

BOOK 611 PAGE 795

Excerpts from the Mining Laws of the State of Arizona
Title XXXIV of the Revised Statutes of 1921, Chap. 1, and Amendments thereto.
Sec. 4038. Such location shall be made by erecting at or contiguous to the point of discovery a conspicuous monument of stone not less than three feet in height or an upright post, securely fixed, projecting at least four feet above the ground, in which monument of stone or on which post there shall be printed a location notice which shall be signed by the name or names of the locator or locators.
Sec. 4039. From the time of the location of a mining claim, as above specified, the locator shall be allowed ninety days within which to do or cause to be done the following things:
1. To sink a discovery shaft in the claim to a depth of at least eight feet from the lowest part of the rim of the shaft at the surface, and deepened, if necessary, until there is disclosed in said shaft mineral in place.
2. Such surface boundaries shall be marked by six substantial posts projecting at least four feet above the surface of the ground, or by substantial stone monuments at least three feet high, to-wit: One at each corner of said claim and one at the center of each end-line thereof. Provided, however, that when the point of a monument of a mining claim is at the same point, and coincides with a monument of the survey of the United States, the monument of such government survey shall be and is hereby declared to be a mining claim monument of claims heretofore or hereafter located.
Sec. 4034. Location notices may be amended at any time and the monuments changed to correspond with the amended location; provided, that no change shall be made that will interfere with the rights of others.

63171
MAP FILED IN A MC
63137

NORMA R. MARQUART, County Recorder
By Betty Jean Smith Deputy

INDEXED MICROFILMED

Notice of Mining Location

TO ALL WHOM IT MAY CONCERN: **LODE CLAIM**
This Mining Claim, the name of which is the HUP # 51 Mining Claim, situate on land belonging to the United States of America, and in which there are valuable mineral deposits, was entered upon and located for the purpose of exploration and purchase by BAGDAD COPPER CORPORATION

the undersigned, on the 23 day of July, 1970
The length of this claim is 1500 feet and we claim 50 feet in a Westerly direction and 1450 feet in a Easterly direction from the center of the discovery shaft, at which this notice is posted, lengthwise of the claim together with 300 feet in width of the surface grounds, on each side of the center of said claim. The general course of the lode deposit and premises is from the East to the West.

The claim is situated and located in the Eureka Mining District, in Yavapai county, in the State of Arizona, about 948' in a N 19° W direction from 1/4 Cor. Section 28, 33 Township 15 North Range 9 West (G & SR)

The surface boundaries of the claim are marked upon the ground as follows:
Beginning at Stone Monument

at a point in a Westerly direction 50 feet from the discovery shaft (at which this notice is posted), being in the center of the West end line of said claim; thence North 300 feet to a Stone Monument, being the North West corner of said claim; thence East 1500 feet to a Stone Monument, being at the North East corner of said claim; thence South 300 feet to a Stone Monument, at the center of the East end of this claim; thence South 300 feet to a Stone Monument, being at the South East corner of said claim; thence West 1500 feet to a Stone Monument, at the South West corner of said claim, thence North 300 feet to the place of beginning.

Dated and posted on the ground this 23 day of July, 1970
Donald Stinson Witness
R. J. Bonner Locator(s)
BAGDAD COPPER CORPORATION


STATE OF ARIZONA
COUNTY OF _____
I hereby certify that the within instrument was filed and recorded at request of _____
on _____ at _____
Page _____ M. Docket _____

Witness my hand and official seal the day and year aforesaid.

County Recorder.

Deputy Recorder.

Indexed	Photostat Compared	Blotted
---------	--------------------	---------



This diagram is to give locator a general idea of plan of location under the new law. The Discovery Shaft can be in the center of claim or any distance from either end desired. In the diagram it is placed 500 feet from one end, and 1000 feet from the other. Commence description of claim at a center end monument, giving its distance and direction from center of Discovery Shaft thence bound the claim in either direction. In description be careful to state locality of claim with reference to some natural object, or permanent monument, as will identify the claim.

RECEIVED
G.L.M. AZ STATE OFFICE
SEP 13 11 24 AM '79
PHOENIX, ARIZONA

BOOK 611 PAGE 796

Excerpts from the Mining Laws of the State of Arizona
Title XXXIV of the Revised Statutes of 1821, Chsp. 1, and Amendments thereto.
Section 4028. Such location shall be made by erecting, at or contiguous to the point of discovery a conspicuous monument of stone not less than three feet in height, or an upright post, securely fixed, projecting at least four feet above the ground, in which monument of stone or on which post there shall be placed a location notice which shall be signed by the name or names of the locator or locators.
Sec. 4030. From the time of the location of a mining claim, as above specified, the locator shall be allowed ninety days within which to do or cause to be done the following things:
1. To sink a discovery shaft in the claim to a depth of at least eight feet from the lowest part of the rim of the shaft at the surface, and deep- en, if necessary, until there is discovered in said shaft mineral in place.
2. Such surface boundaries shall be marked by six substantial monuments projecting at least four feet above the surface of the ground, or by substantial stone monuments at least three feet high, to-wit: One at each corner of said claim and one at the center of each end-line thereof. Provided, however, that when the point of a monument of a mining claim is at the same point, and coincides with a monument of the survey of the United States, the monument of such government survey shall be and is hereby declared to be a mining claim monument of claims heretofore or hereafter located.
Sec. 4034. Location notices may be amended at any time and the monuments changed to correspond with the amended location; Provided, that no change shall be made that will interfere with the rights of others.

63172

MAP FILED IN A MC

63137

NORMA MARQUART, County Recorder
 By Betty Jean Smith, Deputy

INDEXED MICROFILMED

Notice of Mining Location

TO ALL WHOM IT MAY CONCERN: **LODE CLAIM** Mining Claim.
 This Mining Claim, the name of which is the HUP # 52
 situate on land belonging to the United States of America, and in which there are valuable mineral deposits, was
 entered upon and located for the purpose of exploration and purchase by BAGDAD COPPER CORPORATION

the undersigned, on the 23 day of July, 1970
 The length of this claim is 1500 feet and we claim 50 feet in a Easterly
 direction and 1450 feet in a Westerly direction from the center of the discovery shaft, at which this no-
 tice is posted, lengthwise of the claim together with 300 feet in width of the surface grounds, on each side of
 the center of said claim. The general course of the lode deposit and premises is from the East to the
West.

The claim is situated and located in the Eureka Mining District, in Yavapai
 county, in the State of Arizona, about 983' in a N. 24° W. direction from
1/4 Cor. Section 28, 33 Township 15 North Range 9 West (G. & SR)

The surface boundaries of the claim are marked upon the ground as follows:
 Beginning at Stone Monument
 at a point in a Easterly direction 50 feet from the discovery shaft
 (at which this notice is posted), being in the center of the East
 end line of said claim; thence South 300
 feet to a Stone Monument being the South East corner of said claim;
 thence West 1500 feet to a Stone Monument being at the South West
 corner of said claim; thence North 300 feet to a Stone
Monument at the center of the West end of this claim; thence North
300 feet to a Stone Monument being at the North West
 corner of said claim; thence East 1500 feet to a Stone Monument at the North
East corner of said claim; thence South 300 feet to the place of beginning.

Dated and posted on the ground this 23 day of July, 1970
Donald Duncan Witness
Donald Duncan Locator(s)

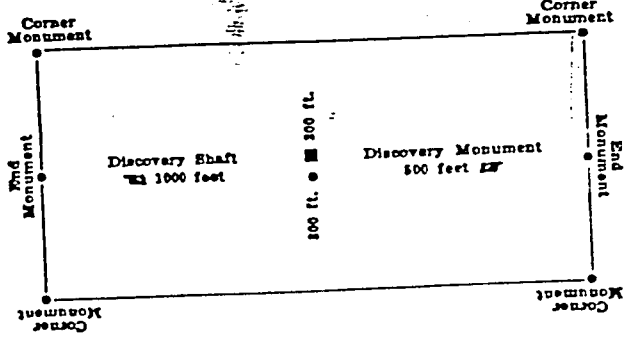
STATE OF ARIZONA
 COUNTY OF _____
 I hereby certify that the within
 instrument was filed and recorded
 at request of _____
 on _____ at _____
 Page _____ M., Docket _____

Witness my hand and official seal
 the day and year aforesaid.

 County Recorder.

 Deputy Recorder.

Indexed	Photostat Compared	Blotted
---------	--------------------	---------



RECEIVED
 B.L.M. AZ STATE OFFICE
 SEP 13 11 24 AM '79
 This diagram is to give locator a general idea of plan of location under the new law. The Discovery Shaft can be in the center of claim or any distance from either end of claim. In the diagram it is placed 1000 feet from one end, and 1000 feet from the other. Commence description of claim at a center end monument, giving its distance and direction from center of Discovery Shaft. In description be careful to state location with reference to permanent monuments or other landmarks. That no change will be made that will interfere with the rights of others.

BOOK 611 PAGE 797

Excerpts from the Mining Laws of the State of Arizona
 Sec. 4031. The Revised Statutes of 1927, Chap. 1, and Amendments thereto.
 Section 4032. Such location shall be made by erecting at or contiguous to the point of discovery a conspicuous monument of stone not less than three feet in height, or an upright post, securely fixed, projecting at least four feet above the ground, in which monument of stone or on which post there shall be placed a location notice which shall be signed by the name or names of the locator or locators.
 Sec. 4033. From the time of the location of a mining claim, as above specified, the locator shall be allowed ninety days within which to do all things to be done the following things:
 1. To sink a discovery shaft in a claim to a depth of at least eight feet from the lowest part of the rim of the shaft at the surface, and deep enough to show the lode, if any.
 2. If necessary, until there is discovered in said shaft mineral in place.
 Sec. 4034. Such surface boundaries shall be marked by six substantial posts projecting at least four feet above the surface of the ground, or by substantial stone monuments at least three feet high to-wit: One at each corner of said claim and one at the center of each endline thereof.
 Provided, however, that when the point of a monument of a mining claim is at the same point, and coincides with a monument of the survey of the United States, the monument of such government survey shall be and it hereby declared to be a mining claim monument of claims heretofore or hereafter located.
 Sec. 4035. Location notices may be amended at any time and the monuments changed to correspond with the amended location; provided, That no change shall be made that will interfere with the rights of others.

MAP FILED IN A.M.C.

NORMA R. MARQUART, County Recorder

By Betty Jean Smith Deputy

MICROFILMED

INDEXED

Notice of Mining Location

TO ALL WHOM IT MAY CONCERN:

LODE CLAIM

This Mining Claim, the name of which is the HUP # 53 Mining Claim, situate on land belonging to the United States of America, and in which there are valuable mineral deposits, was entered upon and located for the purpose of exploration and purchase by BAGDAD COPPER CORPORATION

the undersigned, on the 22 day of JULY, 1970

The length of this claim is 1500 feet and we claim 50 feet in a Westerly direction and 1450 feet in a Easterly direction from the center of the discovery shaft, at which this notice is posted, lengthwise of the claim together with 300 feet in width of the surface grounds, on each side of the center of said claim. The general course of the lode deposit and premises is from the East to the West.

The claim is situated and located in the Eureka Mining District, in Yavapai county, in the State of Arizona, about 423' in a N 46° W direction from Cor. Section 28, 33 Township 15 North Range 9 West (G & SR)

The surface boundaries of the claim are marked upon the ground as follows:
 Beginning at Stone Monument

at a point in a Westerly direction 50 feet from the discovery shaft (at which this notice is posted), being in the center of the West end line of said claim; thence North 300 feet to a Stone Monument, being the North West corner of said claim; thence East 1500 feet to a Stone Monument, being at the North East corner of said claim; thence South 300 feet to a Stone Monument at the center of the East end of this claim; thence South 300 feet to a Stone Monument, being at the South East corner of said claim; thence West 1500 feet to a Stone Monument at the South West corner of said claim; thence North 300 feet to the place of beginning.

Dated and posted on the ground this 22 day of JULY, 1970

Donald D. Jensen
 Witness

By [Signature]
 BAGDAD COPPER CORPORATION
 Locator(s)

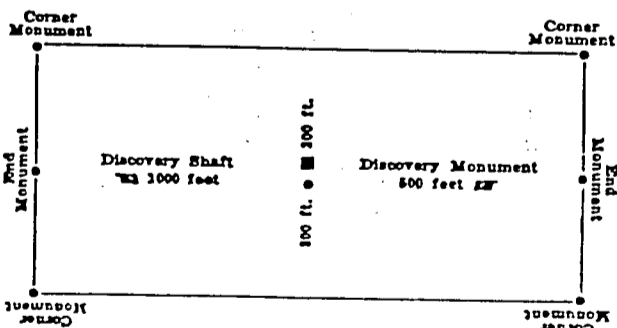
STATE OF ARIZONA
 COUNTY OF _____
 I hereby certify that the within instrument was filed and recorded at request of _____ on _____ at _____ M., Docket _____ Page _____

Witness my hand and official seal the day and year aforesaid.

 County Recorder.

 Deputy Recorder.

Indexed	Photostat Compared	Blotted
---------	--------------------	---------



This diagram is to give locator a general idea of plan of location under the new law. The Discovery Shaft can be in the center of claim or any distance from either end of claim. In the diagram it is placed 1000 feet from one end, and 1000 feet from the other. Commence description of claim at a center end monument giving its distance and direction from center of Discovery Shaft thence bound the claim in either direction. In description be careful to state locality of claim with reference to some natural object, or permanent monument, which will identify the claim.

RECEIVED
 B.L.H. AZ STATE OFFICE
 SEP 13 11 24 AM '79
 PHOENIX, ARIZONA

BDDK 611 PAGE 798

Excerpts from the Mining Laws of the State of Arizona Title XXIV of the Revised Statutes of 1923, Chap. 1, and Amendments thereto.

Section 4038. Such location shall be made by erecting at or contiguous to the point of discovery a conspicuous monument of stone not less than three feet in height, or an upright post, securely fixed, projecting at least four feet above the ground, in which monument of stone or on which post there shall be posted a location notice which shall be signed by the name or names of the locator or locators.

Sec. 4039. From the time of the location of a mining claim, as above specified, the locator shall be allowed ninety days within which to do or cause to be done the following things:

- 1. To sink a discovery shaft in the claim to a depth of at least eight feet from the lowest part of the rim of the shaft at the surface, and deepened, if necessary, until there is discovered in said shaft mineral in place.

Sec. 4032. Such surface boundaries shall be marked by six substantial posts projecting at least four feet above the surface of the ground, or by substantial stone monuments at least three feet high, to-wit: One at each corner of said claim and one at the center of each end-line thereof. Provided, however, that when the locator a monument of a mining claim at the same point, and coincides with a monument of the survey of the United States, the monument of such government survey shall be and is hereby declared to be a mining claim monument of the claim heretofore or hereafter located.

Sec. 4034. Location notices may be amended at any time and the monuments changed to correspond with the amended location; provided, that no change shall be made that will interfere with the rights of others.

MAP FILED IN A MC

63174

63174

MICROFILMED
 NORMA R. MARQUART, County Recorder
 By Catherine J. Johnson Deputy

INDEXED

Notice of Mining Location

TO ALL WHOM IT MAY CONCERN: **LODE CLAIM**
 This Mining Claim, the name of which is the HUP # 54 Mining Claim, situate on land belonging to the United States of America, and in which there are valuable mineral deposits, was entered upon and located for the purpose of exploration and purchase by BAGDAD COPPER CORPORATION

the undersigned, on the 22 day of JULY, 1970
 The length of this claim is 1500 feet and wa claim 50 feet in a Easterly direction and 1450 feet in a Westerly direction from the center of the discovery shaft, at which this notice is posted, lengthwise of the claim together with 300 feet in width of the surface grounds, on each side of the center of said claim. The general course of the lode deposit and premises is from the East to the West

The claim is situated and located in the Eureka Mining District, in Yavapai county, in the State of Arizona, about 505' in a N 54 W direction from 1/4 Cor. Section 28, 33 Township 15 North Range 9 West (G & SR)

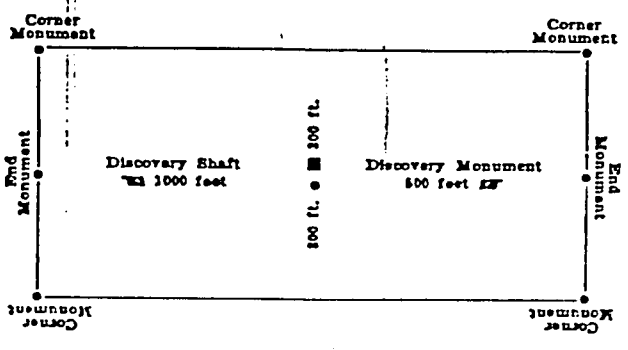
The surface boundaries of the claim are marked upon the ground as follows:
 Beginning at Stone Monument at a point in a Easterly direction 50 feet from the discovery shaft (at which this notice is posted), being in the center of the East end line of said claim; thence South 300 feet to a Stone Monument, being the South East corner of said claim; thence West 1500 feet to a Stone Monument, being at the South West corner of said claim; thence North 300 feet to a Stone Monument at the center of the West end of this claim; thence North 300 feet to a Stone Monument, being at the North West corner of said claim; thence East 1500 feet to a Stone Monument at the North East corner of said claim, thence South 300 feet to the place of beginning.

Dated and posted on the ground this 22 day of JULY, 1970
Donald Duncan Witness
Eg Bonner BAGDAD COPPER CORPORATION Locator(s)

STATE OF ARIZONA
 COUNTY OF _____
 I hereby certify that the within instrument was filed and recorded at request of _____ on _____ at _____ M., Docket _____ Page _____

Witness my hand and official seal the day and year aforesaid.
 _____ County Recorder.
 _____ Deputy Recorder.

Indexed	Photostat Compared	Blotted
---------	--------------------	---------



This diagram is to give locator a general idea of plan of location under the new law. The Discovery Shaft can be in the center of claim or any distance from either end of 500 feet from one end, and 1000 feet from the other. Commence description of claim at a center end monument, giving its distance and direction from center of Discovery Shaft. In description be careful to state locality of claim with reference to some natural object, or permanent monument, as will identify the claim.

RECEIVED
 B.L.M. AZ STATE OFFICE
 SEP 13 11 24 AM '79
 PHOENIX, ARIZONA

BOOK 611 PAGE 799

Excerpts from the Mining Laws of the State of Arizona
 Title XXXIV of the Revised Statutes of 1923, Chap. 1, and Amendments thereto.
 Section 4038. Such location shall be made by erecting at or contiguous to the point of discovery a conspicuous monument of stone not less than three feet in height, or an upright post, securely fixed, projecting at least four feet above the ground, in which monument of stone or on which post there shall be printed a location notice which shall be signed by the name or names of the locator or locators.
 Sec. 4039. From the time of the location of a mining claim, as above specified, the locator shall be allowed ninety days within which to do or cause to be done the following things:
 2. To sink a discovery shaft in the claim to a depth of at least eight feet from the lowest part of the rim of the shaft at the surface, and deepened, if necessary, until there is discovered in said shaft mineral in place.
 Sec. 4042. Such surface boundaries shall be marked by six substantial posts projecting at least four feet above the surface of the ground, or by substantial stone monuments at least three feet high, to-wit: One at each corner of said claim and one at the center of each end-line thereof. Provided, however, that when the claim is at the same point, and coincides with a monument of the survey of the United States, the monument of such government survey shall be and is hereby declared to be a mining claim monument of claims heretofore or hereafter located.
 Sec. 4034. Location notices may be amended at any time and the monuments changed to correspond with the amended location; Provided, That no change shall be made that will interfere with the rights of others.

MAP FILED IN A MC
 03137

Notice of Mining Location
LODE CLAIM

63176

To All Whom It May Concern:

This Mining Claim, the name of which is the Octaroon

Mining Claim, situate on lands belonging to the United States of America, and in which there are valuable mineral deposits, was entered upon and located for the purpose of exploration and purchase by

William F. Carter & Osbourn Wootan

Citizens of U. S. A.

(LOCATOR MUST INSERT EITHER "A CITIZEN OF THE UNITED STATES" OR "WHO HAS DECLARED HIS INTENTION OF BECOMING A CITIZEN OF THE UNITED STATES.")

the undersigned, on the 10 day of Feb, 1937

The length of this claim is 1500 feet and 1/2 claim

50 feet in a North Easterly direction

and 1450 feet in a S Westerly direction

from the center of the discovery shaft, at which this notice is posted, lengthwise of the claim, together with

600 feet in width of the surface grounds, on each side of the center of said claim. The general course

of the lode deposit and premises is from the S E to the N E

The claim is situated and located in the AMZKKA Mining District,

in Yavapai County, in the State of Arizona, about 3 Miles in a S Westerly

direction from COPPER KING Mine

The surface boundaries of the claim are marked upon the ground as follows: Beginning at

A Monument

at a point in a N. Easterly direction 50 feet from

the discovery shaft (at which this notice is posted), being in the center of the N E

end line of said claim; thence E 200 feet to a Monument

, being the E corner of said claim; thence

S. E. 1500 feet to a Monument, being at the

S E corner of said claim; thence 300 feet

to a Monument at the center of the S E

end of said claim; thence 300 feet to a monument, being at

the S E corner of said claim; thence 1500

feet to a monument at the N E corner of said claim;

thence 300 feet to the place of beginning.

Dated and posted on the grounds this 10 day of Feb, 1937

William H. Carter

Osbourn Wootan

Filed and recorded at request of Osbourn Wootan March 9, A. D. 1937

at 9:05 o'clock A. M., Book 144 of Mines, page 367, Records of Yavapai County, Arizona.

(SEAL) GRACE CHITMAN, County Recorder.

By *Verity J. Jones*, Deputy Recorder.

RECEIVED
B.L.M. AZ STATE OFFICE
SEP 13 11 24 AM '79
PHOENIX, ARIZONA

MAP FILED IN A MC

63176

Notice of Mining Location
LODE CLAIM

63177

To All Whom It May Concern:

This Mining Claim, the name of which is the Cataroon No. 1

Mining Claim, situate on lands belonging to the United States of America, and in which there are valuable mineral deposits, was entered upon and located for the purpose of exploration and purchase by

William H Carter A Citizen of U. S. A.

(LOCATION MUST INSERT EITHER "A CITIZEN OF THE UNITED STATES" OR "WHO HAS DECLARED HIS INTENTION OF BECOMING A CITIZEN OF THE UNITED STATES.")

the undersigned, on the 10 day of Feb, 1937

The length of this claim is 1500 feet and No claim

50 feet in a S. W. direction

and 1450 feet in a N. W. direction

from the center of the discovery shaft, at which this notice is posted, lengthwise of the claim, together with

500 feet in width of the surface grounds, on each side of the center of said claim. The general course

of the lode deposit and premises is from the N. E. to the S. W.

The claim is situated and located in the Eureka Mining District,

in Yavapai County, in the State of Arizona, about 3 Miles in a S. Westerly

direction from Copper King mine

The surface boundaries of the claim are marked upon the ground as follows: Beginning at

monument

at a point in a S. W. direction 50 feet from

the discovery shaft (at which this notice is posted), being in the center of the S. W.

end line of said claim; thence 300 feet to a monument

being the S. W. corner of said claim; thence

1500 feet to a monument, being at the

N. W. corner of said claim; thence 300 feet

to a monument at the center of the N. E. end of said claim;

thence 300 feet to a mon, being at

the N. E. corner of said claim; thence 1500

feet to a monument at the S. E. corner of said claim;

thence 300 feet to the place of beginning.

Dated and posted on the grounds this 10 day of Feb, 1937

William H Carter

Cataroon No. 1

Filed and recorded at request of Osborne Weston March 9, A. D. 1937

at 2:45 o'clock A. M., Book 144 of Mines, page 366, Records of Yavapai County, Arizona.

(SEAL) GRACE CRAWMAN, County Recorder.

By Grace C. Crawman, Deputy Recorder.

RECEIVED
B.L.M. AZ STATE OFFICE
SEP 13 11 24 AM '79
PHOENIX, ARIZONA

MAP FILED IN A MC

63137

WITNESS my hand and official seal the day and year first above written.

FRANK O. BAUER, County Recorder.
 By Pearl K. Budge Deputy

Notice of Mining Location

TO ALL WHOM IT MAY CONCERN: **LODE CLAIM**
 This Mining Claim, the name of which is the RED MT. COPPER NO. 1 Mining Claim, situate on land belonging to the United States of America, and in which there are valuable mineral deposits, was entered upon and located for the purpose of exploration and purchase by J.C. GALLAGHER AND F.A. GALLAGHER - CITIZENS OF USA

the undersigned, on the 12 day of MARCH, 1965
 The length of this claim is 1500 feet and WE claim 50 feet in a SE direction and 1450 feet in a NW direction from the center of the discovery shaft, at which this notice is posted, lengthwise of the claim together with 300 feet in width of the surface grounds, on each side of the center of said claim. The general course of the lode deposit and premises is from the SE to the NW

The claim is situated and located in the EUREKA Mining District, in YAVAPAI county, in the State of Arizona, about 6 MILES in a SW direction from BABDAD COPPER MINES

The surface boundaries of the claim are marked upon the ground as follows:
 Beginning at MONUMENT OF STONE

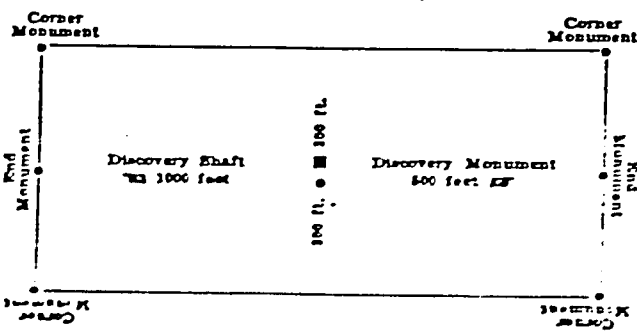
at a point in a SE direction 50 feet from the discovery shaft (at which this notice is posted), being in the center of the SE end line of said claim; thence 300 feet to a STN-MON, being the SW corner of said claim; thence 1500 feet to a STN-MON being at the NW corner of said claim; thence 300 feet to a STN-MON at the center of the NW end of this claim; thence 300 feet to a STN-MON being at the NE corner of said claim; thence 1500 feet to a STN-MON at the SE corner of said claim, thence 300 feet to the place of beginning.

Dated and posted on the ground this 12 day of MARCH, 1965
J.C. Jessima Witness
James A. Gallagher Locator(s)
Jim C. Gallagher

STATE OF ARIZONA
 COUNTY OF _____
 I hereby certify that the within instrument was filed and recorded at request of _____
 on _____ at _____ M., Docket _____
 Page _____

Witness my hand and official seal the day and year aforesaid.
 _____ County Recorder.
 _____ Deputy Recorder.

Indexed	Photostat Compared	Blotted
		SEP 13 11 24 AM '79



This diagram is to give locator a general idea of plan of location under the new law. The Discovery Shaft can be in the center of claim or any distance from either end and 500 feet from one end, and 1000 feet from the other. Commence description of claim at a center end monument, giving its distance and direction from center of Discovery Shaft thence bound the claim in either direction in description be careful to state locality of claim with reference to some natural object or permanent monument, as will identify the claim.

RECEIVED
 B.L.M. AZ STATE OFFICE
 SEP 13 11 24 AM '79
 PHOENIX, ARIZONA

Excerpts from the Mining Laws of the State of Arizona
 Title XXXIV of the Revised Statutes of 1929, Chap. 1, and Amendments thereto.
 Section 4018. Such location shall be made by erecting at or contiguous to the point of discovery a conspicuous monument of stone not less than three feet in height, or an upright post, securely fixed, projecting at least four feet above the ground, in which monument of stone or on which post there shall be posted a location notice which shall be signed by the name or names of the locator or locators.
 Sec. 4019. From the time of the location of a mining claim, as above specified, the locator shall be allowed ninety days within which to do or cause to be done the following things:

- To sink a discovery shaft in the claim to a depth of at least eight feet from the lowest part of the rim of the shaft at the surface, and deeper, if necessary, until there is discovered in said shaft mineral in place.
- To sink a discovery shaft in the claim to a depth of at least eight feet from the lowest part of the rim of the shaft at the surface, and deeper, if necessary, until there is discovered in said shaft mineral in place.
- To sink a discovery shaft in the claim to a depth of at least eight feet from the lowest part of the rim of the shaft at the surface, and deeper, if necessary, until there is discovered in said shaft mineral in place.
- To sink a discovery shaft in the claim to a depth of at least eight feet from the lowest part of the rim of the shaft at the surface, and deeper, if necessary, until there is discovered in said shaft mineral in place.

Sec. 4022. Such surface boundaries shall be marked by six substantial posts projecting at least four feet above the surface of the ground, or by substantial stone monuments at least three feet high, to-wit: One at each corner of said claim and one at the center of each endline thereof. Provided, however, that when the point of a monument of a mining claim is at the same point, and coincides with a monument of the survey of the United States, the monument of such government survey shall be and is hereby declared to be a mining claim monument of claims heretofore or hereafter located.
 Sec. 4024. Location notices may be amended at any time and the monuments changed in correspondence with the amended location; provided, that no change shall be made that will interfere with the rights of others.

MAP FILED IN A MC 1 03137

I do hereby certify that the within instrument was filed and recorded at the request of Jim C. Gallagher on April 29 A.M. 6:5 at 10:30 o'clock M. Book 358 Official Records Page 216 Records of Yavapai County, Arizona.

WITNESS my hand and official seal the day and year first above written.

FRANK C. BAUER, County Recorder.

By: Paul G. Hodge Deputy

Notice of Mining Location

TO ALL WHOM IT MAY CONCERN: LODE CLAIM This Mining Claim, the name of which is the RED MT. COPPER No 2 Mining Claim, situate on land belonging to the United States of America, and in which there are valuable mineral deposits, was entered upon and located for the purpose of exploration and purchase by J.C. GALLAGHER AND FR. GALLAGHER - CITIZENS OF USA

the undersigned, on the 12 day of MARCH 1965 The length of this claim is 1500 feet and W.E. claim 50 feet in a SE direction and 1450 feet in a NW direction from the center of the discovery shaft, at which this notice is posted, lengthwise of the claim together with 300 feet in width of the surface grounds, on each side of the center of said claim. The general course of the lode deposit and premises is from the SE to the NW

The claim is situated and located in the EUREKA Mining District, in YAVAPAI county, in the State of Arizona, about 6 MILES in a SW direction from BAGDAD COPPER MINES

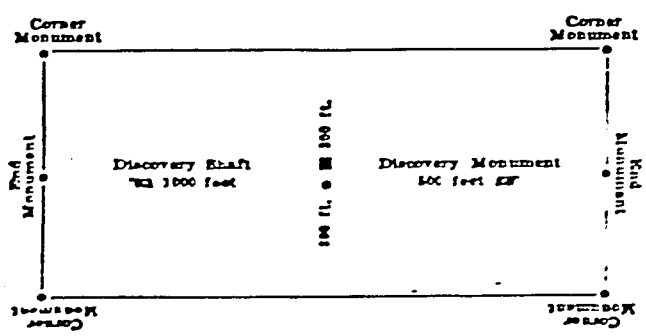
The surface boundaries of the claim are marked upon the ground as follows: Beginning at MONUMENT OF STONE at a point in a SE direction 50 feet from the discovery shaft (at which this notice is posted), being in the center of the SE end line of said claim; thence 300 feet to a STN-MON, being the SW corner of said claim; thence 1500 feet to a STN-MON being at the NW corner of said claim; thence 300 feet to a STN-MON being at the NE corner of said claim; thence 1500 feet to a STN-MON at the SE corner of said claim, thence 300 feet to the place of beginning.

Dated and posted on the ground this 12 day of MARCH 1965 J.C. Jenkins Witness Francis A. Gallagher Locator(s) Jim Gallagher

STATE OF ARIZONA COUNTY OF I hereby certify that the within instrument was filed and recorded at request of on at M., Docket Page

Witness my hand and official seal the day and year aforesaid. County Recorder. Deputy Recorder.

Table with 3 columns: Indexed, Photostat Compared, Blotted



This diagram is to give locator a general idea of plan of location under the new law. The Discovery Shaft can be in the center of claim or any distance from either end desired. In the diagram it is placed 100 feet from one end, and 1000 feet from the other. Commence description of claim at a center end monument, giving its distance and direction from center of Discovery Shaft. Therefore bound the claim in either direction. In description be careful to state locality of claim with reference to some permanent monument located near the monument intended to be used in the future.

RECEIVED B.L.M. AZ STATE OFFICE SEP 13 11 24 AM '79 PHOENIX, ARIZONA

Excerpts from the Mining Laws of the State of Arizona Title XXXIV of the Revised Statutes of 1923, Chap. 1, and Amendments thereto. Section 4007. Such location shall be made by erecting at or contiguous to the point of discovery a conspicuous monument of stone not less than three feet in height, or an upright post, securely fixed, projecting at least four feet above the ground, in which monument of stone or on which post there shall be posted a location notice which shall be signed by the name or names of the locator or locators. Sec. 4008. From the time of the location of a mining claim, as above specified, the locator shall be allowed ninety days within which to do or cause to be done the following things: 1. To sink a discovery shaft in the claim to a depth of at least eight feet from the lowest part of the claim of the shaft at the surface, and deeper, if necessary, until there is disclosed in said shaft mineral in place.

Sec. 4012. Such surface boundaries shall be marked by six substantial posts projecting at least four feet above the surface of the ground, or by six substantial iron monuments at least three feet high, to-wit: One at each corner of said claim and one at the center of each endline thereof. Provided, however, that when the claim is a monument of a mining claim is at the same point, and coincides with a monument of the survey of the United States, the monument of such government survey shall be and is hereby declared to be a mining claim monument of claims heretofore or hereafter located. Sec. 4013. Location notices may be amended at any time and the monuments changed to correspond with the amendments mentioned; Provided, that the amendments shall be made that no rights of other parties are affected.

I do hereby certify that the within instrument was filed and recorded at the request of Jim C. Gallagher on April 29 A.M. 9:5 at 10:30 o'clock M. Book 358 Official Records Page 217 Records of Yavapai County, Arizona.

WITNESS my hand and official seal the day and year first above written

FRANK C. BAUER, County Recorder.

By Paul Ethelge Deputy

INDEXED

Notice of Mining Location

TO ALL WHOM IT MAY CONCERN:

LODE CLAIM

This Mining Claim, the name of which is the RED MT. COPPER No 3 Mining Claim, situate on land belonging to the United States of America, and in which there are valuable mineral deposits, was entered upon and located for the purpose of exploration and purchase by JIM C. GALLAGHER AND F. A. GALLAGHER - CITIZENS of USA

the undersigned, on the 12 day of MARCH, 1965

The length of this claim is 1500 feet and WE claim 50 feet in a SE direction and 1450 feet in a NW direction from the center of the discovery shaft, at which this notice is posted, lengthwise of the claim together with 300 feet in width of the surface grounds, on each side of the center of said claim. The general course of the lode deposit and premises is from the SE to the NW

The claim is situated and located in the EUREKA Mining District, in YAVAPAI county, in the State of Arizona, about 6 MILES in a SW direction from

BAGDAD COPPER MINES

The surface boundaries of the claim are marked upon the ground as follows: Beginning at MONUMENT OF STONE

at a point in a SE direction 50 feet from the discovery shaft (at which this notice is posted), being in the center of the SE end line of said claim; thence 300 feet to a STN-MON, being the SW corner of said claim; thence 1500 feet to a STN-MON being at the NW corner of said claim; thence 300 feet to a STN-MON at the center of the NW end of this claim; thence 300 feet to a STN-MON being at the NE corner of said claim; thence 1500 feet to a STN-MON at the SE corner of said claim, thence 300 feet to the place of beginning.

Dated and posted on the ground this 12 day of MARCH, 1965
J. C. Jenkins Witness
Francis A. Gallagher Locator(s)
Jim C. Gallagher

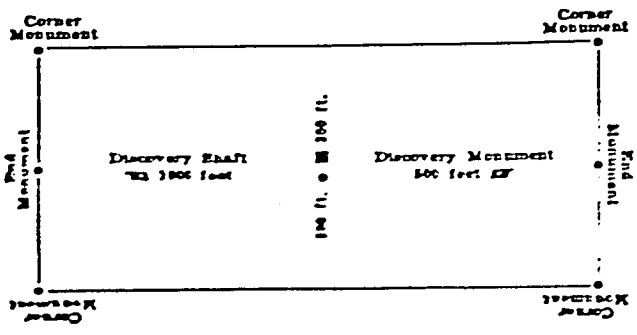
STATE OF ARIZONA
COUNTY OF _____
I hereby certify that the within instrument was filed and recorded at request of _____
on _____ at _____ M., Docket _____
Page _____

Witness my hand and official seal the day and year aforesaid.

County Recorder.

Deputy Recorder.

Indexed	Photostat Compared	Blotted



This diagram is to give locator a general idea of plan of location under new law. The Discovery Shaft can be in the center of claim or any distance from either end and 300 feet from our end, and 300 feet from the other. Commencement of claim at a center end means that the distance from center to discovery shaft is 300 feet. The distance from center to discovery shaft is 300 feet. The distance from center to discovery shaft is 300 feet. The distance from center to discovery shaft is 300 feet.

RECEIVED
B.L.M. AZ STATE OFFICE
SEP 13 11 24 AM '79

Excerpt from the Mining Laws of the State of Arizona
Title XXXIV of the Revised Statutes of 1921, Chap. 1, and Amendments thereto.

Section 4019. Such location shall be made by erecting at or contiguous to the point of discovery a conspicuous monument of stone not less than three feet in height, or an upright post, securely fixed, projecting at least four feet above the ground, in which monument of stone or on which post there shall be posted a location notice which shall be signed by the name or names of the locator or locators.

Sec. 4020. From the time of the location of a mining claim, as above specified, the locator shall be allowed ninety days within which to do or cause to be done the following things:

- 1. To sink a discovery shaft in the claim to a depth of at least eight feet from the lowest part of the claim or, if necessary, until there is discovered in place mineral in place.
- 2. To mark the surface boundaries of the claim by substantial stone monuments, at least three feet high, to-wit: One at each corner of said claim and one at the center of each endline thereof.

Provided, however, that when the point of monument of a mining claim is at the same point, and including with a monument of the United States, the monument of such government survey shall be and is hereby declared to be a mining claim monument of claims heretofore or hereafter located.

Sec. 1601. Locators may be notified in any way the mining claim is to be located with the notice of location provided, that the claim is located, and that the claim is located.

63180

MAP FILED IN 4 MC

63187

FRANK O. BAUER, County Recorder.
 By Paul E. Hudge Deputy

EXED PHOTOSTATED

Notice of Mining Location

TO ALL WHOM IT MAY CONCERN:
 LODGE CLAIM
 This Mining Claim, the name of which is the RED MT COPPER No 4 Mining Claim, situate on land belonging to the United States of America, and in which there are valuable mineral deposits, was entered upon and located for the purpose of exploration and purchase by J C GALLAGHER AND F A GALLAGHER - CITIZENS of USA

the undersigned, on the 12 day of MARCH, 1965
 The length of this claim is 15.00 feet and WE claim 5.0 feet in a NW direction and 145.0 feet in a SE direction from the center of the discovery shaft, at which this notice is posted, lengthwise of the claim together with 3.00 feet in width of the surface grounds, on each side of the center of said claim. The general course of the lode deposit and premises is from the NW to the SE

The claim is situated and located in the EUREKA Mining District, in YAVAPAI county, in the State of Arizona, about 6 MILES in a SW direction from BAGDAD COPPER MINES

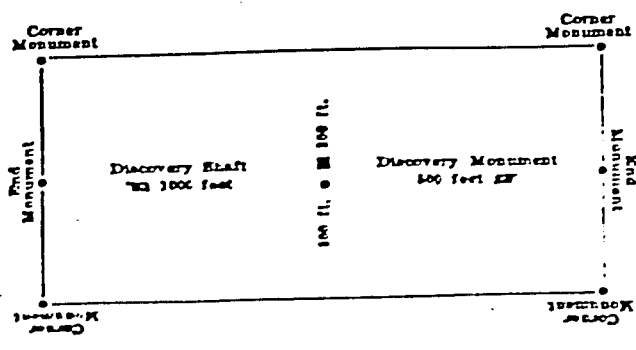
The surface boundaries of the claim are marked upon the ground as follows:
 Beginning at MONUMENT OF STONE
 at a point in a NW direction 50 feet from the discovery shaft (at which this notice is posted), being in the center of the NW end line of said claim; thence 300 feet to a STN-MON, being the NE corner of said claim; thence 15.00 feet to a STN-MON being at the SE corner of said claim; thence 3.00 feet to a STN-MON at the center of the SE end of this claim; thence 3.00 feet to a STN-MON being at the SW corner of said claim; thence 15.00 feet to a STN-MON at the NW corner of said claim, thence 300 feet to the place of beginning.

Dated and posted on the ground this 12 day of MARCH, 1965
J C Gallagher Witness
Francis A. Gallagher
Jim C. Gallagher Locator(s)

STATE OF ARIZONA
 COUNTY OF _____
 I hereby certify that the within instrument was filed and recorded at request of _____
 on _____ at _____ M., Docket _____
 Page _____

Witness my hand and official seal the day and year aforesaid.
 _____ County Recorder.
 _____ Deputy Recorder.

Indexed	Photostat Compared	Blotted
		SEP 13 11 25 AM '79



This diagram is to give locator a general idea of plan of location under the new law. The Discovery Shaft can be in the center of claim or any distance from either end and does not have to be 100 feet from either end. In the diagram shown, the Discovery Shaft is 100 feet from one end and one at each corner of said claim and one at the center of each end-line thereof. Provided, however, that when the point of a monument of a mining claim is at the same point, and coincides with a monument of the survey of the United States, the monument of such government survey shall be and is hereby declared to be a mining claim monument of claims heretofore or hereafter located.

RECEIVED
 B.L.M. AZ STATE OFFICE
 PHOENIX, ARIZONA
 SEP 13 11 25 AM '79

MAP FILED IN A M.C.

Exempts from the Mining Laws of the State of Arizona
 Title XXXIV of the Revised Statutes of 1923, Chap. 1, and Amendments thereto.
 Section 4034. Such location shall be made by erecting at or contiguous to the point of discovery a conspicuous monument of stone not less than three feet in height, or an upright post, securely fast, projecting at least four feet above the ground, in which monument of stone or on which post there shall be placed a location notice which shall be signed by the name or names of the locator or locators.
 Sec. 4035. From the time of the location of a mining claim as above specified, the locator shall be allowed ninety days within which to do or cause to be done the following things:

- 1. To sink a discovery shaft in the claim to a depth of at least eight feet from the lowest part of the rim of the shaft at the surface, and deeper, if necessary, until there is disclosed in said shaft mineral in place.

Sec. 4032. Such surface boundaries shall be marked by six substantial posts projecting at least four feet above the surface of the ground, or by substantial stone monuments at least three feet high, to-wit: One at each corner of said claim and one at the center of each end-line thereof. Provided, however, that when the point of a monument of a mining claim is at the same point, and coincides with a monument of the survey of the United States, the monument of such government survey shall be and is hereby declared to be a mining claim monument of claims heretofore or hereafter located.

Sec. 4033. Such notices may be amended at any time and the monuments may be changed in accordance with the amended location. Provided, that no change shall be made that will interfere with the rights of others.

By Frank C. Bauer, County Recorder.
Paul E. Thudge, Deputy

Notice of Mining Location

TO ALL WHOM IT MAY CONCERN: **LODE CLAIM**
 This Mining Claim, the name of which is the RED MT. COPPER N^o 5 Mining Claim, situate on land belonging to the United States of America, and in which there are valuable mineral deposits, was entered upon and located for the purpose of exploration and purchase by J. C. GALLAGHER AND F. A. GALLAGHER - CITIZENS of USA

the undersigned, on the 12 day of MARCH, 1965
 The length of this claim is 1500 feet and WE claim 50 feet in a NW direction and 1450 feet in a SE direction from the center of the discovery shaft, at which this notice is posted, lengthwise of the claim together with 300 feet in width of the surface grounds, on each side of the center of said claim. The general course of the lode deposit and premises is from the NW to the SE

The claim is situated and located in the EUREKA Mining District, in YAVAPAI county, in the State of Arizona, about 6 MILES in a SW direction from BAGDAD COPPER MINES

The surface boundaries of the claim are marked upon the ground as follows:
 Beginning at MONUMENT OF STONE
 at a point in a NW direction 50 feet from the discovery shaft (at which this notice is posted), being in the center of the NW end line of said claim; thence 300 feet to a STN-MON, being the NE corner of said claim; thence 1500 feet to a STN-MON being at the SE corner of said claim; thence 300 feet to a STN-MON at the center of the SE end of this claim; thence 300 feet to a STN-MON being at the SW corner of said claim; thence 1500 feet to a STN-MON at the NW corner of said claim, thence 300 feet to the place of beginning.
 Dated and posted on the ground this 12 day of MARCH, 1965.

J. C. Gentona
 Witness

Francis A. Gallagher
Jim C. Gallagher
 Locator(s)

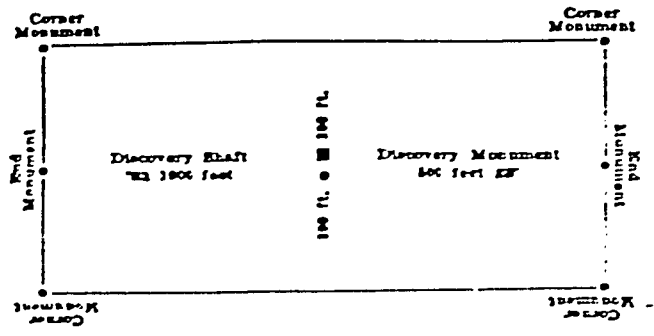
STATE OF ARIZONA
 COUNTY OF _____
 I hereby certify that the within instrument was filed and recorded at request of _____
 on _____ at _____
 Page _____ M., Docket _____

Witness my hand and official seal the day and year aforesaid.

 County Recorder.

 Deputy Recorder.

Indexed	Photostat Compared	Blotted
---------	--------------------	---------



This diagram is to give locator a general idea of plan of location under the new law. The Discovery Shaft can be in the center of claim or any distance from either end as shown in the diagram. It is placed 100 feet from one end, and 1000 feet from the other. Commence description of claim at a center end monument giving its distance and direction from center of Discovery Shaft thence around the claim in either direction. In description be careful to state locality of claim with reference to some natural object, or permanent monument which will identify the claim.

RECEIVED
 B.L.M. AZ STATE OFFICE
 SEP 13 11 25 AM '79
 PHOENIX, ARIZONA

Excerpts from the Mining Laws of the State of Arizona
 Title XXXIV of the Revised Statutes of 1923, Chap. 1, and Amendments thereto.

Section 4029. Such location shall be made by erecting at or contiguous to the point of discovery a conspicuous monument of stone not less than three feet in height, or an upright post, accurately fixed, projecting at least four feet above the ground, in which monument of stone or on which post there shall be placed a location notice which shall be stamped by the name or names of the locator or locators.
 Sec. 4030. From the time of the location of a mining claim, as above specified, the locator shall be allowed ninety days within which to do or cause to be done the following things:

- To sink a discovery shaft in the claim to a depth of at least eight feet from the lowest part of the rim of the shaft at the surface, and deeper, if necessary, until there is discovered in said shaft mineral in place.

Sec. 4032. Such surface boundaries shall be marked by six substantial posts projecting at least four feet above the surface of the ground, or by substantial stone monuments at least three feet high, to-wit: One at each corner of said claim and one at the center of each end-line thereof. Provided, however, that when the point of a monument of a mining claim is at the same point, and coincides with a monument of the survey of the United States, the monument of such government survey shall be and is hereby declared to be a mining claim monument of claims heretofore or hereafter located.
 Sec. 4034. Location notices may be amended at any time and the monuments changed to correspond with the amended location. Provided, That no change shall be made that will interfere with the rights of others.

WITNESS my hand and official seal the day and year first above written.

FRANK C. BAUER, County Recorder.

By Paul B. Threlge, Deputy

INDEXED
PHOTOSTATED

Notice of Mining Location

TO ALL WHOM IT MAY CONCERN:

LODE CLAIM

This Mining Claim, the name of which is the RED MT. COPPER No 6 Mining Claim, situate on land belonging to the United States of America, and in which there are valuable mineral deposits, was entered upon and located for the purpose of exploration and purchase by

J. C. GALLAGHER AND F. A. GALLAGHER - CITIZENS OF USA

the undersigned, on the 12 day of MARCH, 1965

The length of this claim is 1500 feet and WE claim 50 feet in a NW direction and 1450 feet in a SE direction from the center of the discovery shaft, at which this notice is posted, lengthwise of the claim together with 300 feet in width of the surface grounds, on each side of the center of said claim. The general course of the lode deposit and premises is from the NW to the SE

The claim is situated and located in the ELREKA Mining District, in YAVAPAI county, in the State of Arizona, about 6 MILES in a SW direction from

BAGDAD COPPER MINES

The surface boundaries of the claim are marked upon the ground as follows:

Beginning at MONUMENT OF STONE

at a point in a NW direction 50 feet from the discovery shaft (at which this notice is posted), being in the center of the NW

end line of said claim; thence 300

feet to a STN-MON, being the NE corner of said claim;

thence 1500 feet to a STN-MON being at the SE

corner of said claim; thence 300 feet to a STN-MON

at the center of the SE end of this claim; thence 300

feet to a STN-MON being at the SW

corner of said claim; thence 1500 feet to a STN-MON at the

NW corner of said claim, thence 300 feet to the place of beginning.

Dated and posted on the ground this 12 day of MARCH, 1965

J. C. Gallagher
Witness

James A. Gallagher
Jim Gallagher
Locator(s)

STATE OF ARIZONA
COUNTY OF _____

I hereby certify that the within instrument was filed and recorded at request of _____

on _____ at _____
M., Docket _____
Page _____

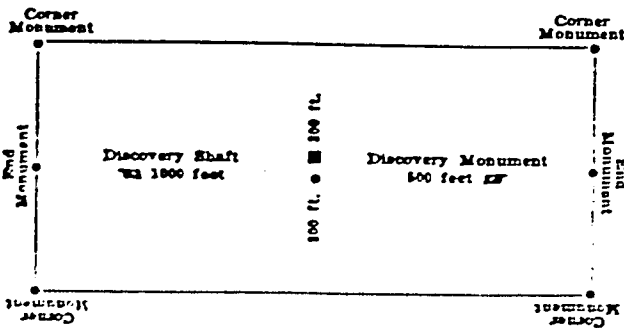
Witness my hand and official seal the day and year aforesaid.

County Recorder.

Deputy Recorder.

Indexed	Photostat Compared	Blotted
---------	--------------------	---------

RECEIVED
B.L.M. AZ STATE OFFICE
SEP 13 11 25 AM '79
PHOENIX, ARIZONA



This diagram is to give locator a general idea of plan of location under the new law. The Discovery Shaft can be in the center of claim or any distance from either end and 500 feet from one end, and 1000 feet from the other. Commence description of claim at a center end monument, giving its distance and direction from center of Discovery Shaft thence toward the claim in either direction. In description be careful to state locality of claim with reference to some natural object, or permanent monument, as will identify the claim.

Exempts from the Mining Laws of the State of Arizona

Title XXXIV of the Revised Statutes of 1921, Chap. 1, and Amendments thereto.

Section 4028. Such location shall be made by erecting at or contiguous to the point of discovery a conspicuous monument of stone not less than three feet in height, or an upright post, securely fixed, projecting at least four feet above the ground, in which monument of stone or on which post there shall be placed a location notice which shall be signed by the name or names of the locator or locators.

Sec. 4030. From the time of the location of a mining claim, as above specified, the locator shall be allowed ninety days within which to do or cause to be done the following things:

1. To sink a discovery shaft in the claim to a depth of at least eight feet from the lowest part of the rim of the shaft at the surface, and deepened in said shaft mineral in place.

2. Such surface boundaries shall be marked by six substantial posts projecting at least four feet above the surface of the ground, or by substantial stone monuments at least three feet high to-wit: One at each corner of said claim and one at the center of each end-line thereof. Provided, however, that when the point of a monument of a mining claim is at the same point, and coincides with a monument of the survey of the United States, the monument of such government survey shall be and is hereby declared to be a mining claim monument of claims heretofore or hereafter located.

Sec. 4031. Location notices may be amended at any time and the monuments changed to correspond with the amended location; Provided, that no change shall be made that will interfere with the rights of others.

03103

MAP FILED IN A MC

03103

FRANK BAUER, County Recorder.
 By Paul E. Stridge Deputy

Notice of Mining Location

TO ALL WHOM IT MAY CONCERN: **LODE CLAIM**
 This Mining Claim, the name of which is the RED MT. COPPER No 7 Mining Claim, situate on land belonging to the United States of America, and in which there are valuable mineral deposits, was entered upon and located for the purpose of exploration and purchase by J.C. GALLAGHER - F.A. GALLAGHER - CITIZENS of USA

the undersigned, on the 12 day of MARCH, 1965
 The length of this claim is 1500 feet and WR claim 1300 feet in a E direction and 200 feet in a W direction from the center of the discovery shaft, at which this notice is posted, lengthwise of the claim together with 300 feet in width of the surface grounds, on each side of the center of said claim. The general course of the lode deposit and premises is from the E to the W

The claim is situated and located in the EUREKA Mining District, in YAVAPAI county, in the State of Arizona, about 6 MILES in a SW direction from BAGDAD COPPER MINES

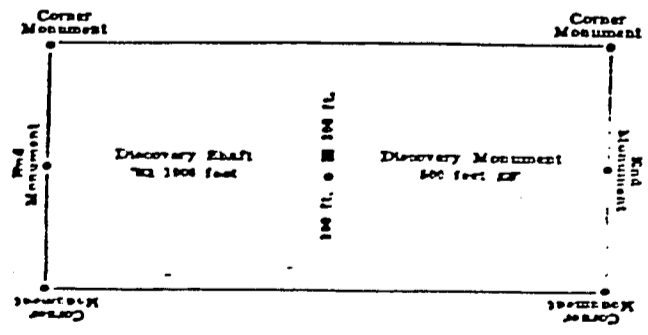
The surface boundaries of the claim are marked upon the ground as follows:
 Beginning at MONUMENT OF STONE
 at a point in a E direction 1300 feet from the discovery shaft (at which this notice is posted), being in the center of the E end line of said claim; thence 300 feet to a STN-MON, being the SE corner of said claim; thence 1500 feet to a STN-MON being at the SW corner of said claim; thence 300 feet to a STN-MON at the center of the W end of this claim; thence 300 feet to a STN-MON being at the NW corner of said claim; thence 1500 feet to a STN-MON at the NE corner of said claim, thence 300 feet to the place of beginning.

Dated and posted on the ground this 12 day of MARCH, 1965
J.C. Gallagher Witness
Francis A. Gallagher
Jim C. Gallagher Locator(s)

STATE OF ARIZONA
 COUNTY OF _____
 I hereby certify that the within instrument was filed and recorded at request of _____
 on _____ at _____ M., Docket _____
 Page _____

Witness my hand and official seal the day and year aforesaid.
 _____ County Recorder.
 _____ Deputy Recorder.

Indexed	Photostat Compared	Blotted
---------	--------------------	---------



This diagram is to give locator a general idea of plan of location under the new law. The Discovery Shaft can be in the center of claim or any distance from either end or side. In the diagram it is placed 100 feet from one end, and 1000 feet from the other. Commence description of claim at a center end monument, giving its distance and direction from center of Discovery Shaft. There must be a monument in either direction in description be careful to state locality of claim with reference to some natural object, or permanent monument, will identify the claim.

RECEIVED
 B.L.M. AZ STATE OFFICE
 SEP 13 11 25 AM '79
 PHOENIX, ARIZONA

Excerpts from the Mining Laws of the State of Arizona
 Title XXXIV of the Revised Statutes of 1923, Chap. 1, and Amendments thereto.
 Section 4024. Such location shall be made by erecting at or contiguous to the point of discovery a conspicuous monument of stone not less than three feet in height, or an upright post, securely fixed, projecting at least four feet above the ground. In which monument of stone or on which post there shall be placed a location notice which shall be signed by the name or names of the locator or locators.
 Sec. 4026. From the time of the location of a mining claim, as above specified, the locator shall be allowed ninety days within which to do or cause to be done the following things:
 1. To sink a discovery shaft in the claim to a depth of at least eight feet from the lowest part of the rim of the shaft at the surface, and deepened, if necessary, until there is discovered in said shaft mineral in place.
 2. Such surface boundaries shall be marked by six substantial posts projecting at least four feet above the surface of the ground, or by substantial stone monuments at least three feet high, to-wit: One at each corner of said claim and one at the center of each end-line thereof.
 Provided, however, that when the point of a monument of a mining claim is at the same point, and coincides with a monument of the survey of the United States, the monument of such government survey shall be and is hereby declared to be a mining claim monument of claims heretofore or hereafter located.
 Sec. 4031. Location notices may be amended at any time and the monuments changed to correspond with the amended location. Provided, That no change shall be made that will interfere with the rights of others.

MAP FILED IN A MC 63137

FRANK P. BAUER, County Recorder.
 By Paul E. Thuley Deputy

Notice of Mining Location

TO ALL WHOM IT MAY CONCERN: **LODE CLAIM**
 This Mining Claim, the name of which is the RED MT. COPPER No 8 Mining Claim, situate on land belonging to the United States of America, and in which there are valuable mineral deposits, was entered upon and located for the purpose of exploration and purchase by J. C. GALLAGHER
F. A. Gallagher - CITIZENS of USA

the undersigned, on the 12 day of MARCH, 1965
 The length of this claim is 1500 feet and WE claim 1100 feet in a E direction and 400 feet in a W direction from the center of the discovery shaft, at which this notice is posted, lengthwise of the claim together with 300 feet in width of the surface grounds, on each side of the center of said claim. The general course of the lode deposit and premises is from the E to the W.

The claim is situated and located in the EUREKA Mining District, in YAVAPAI county, in the State of Arizona, about 6 MILES in a SW direction from BAGDAD COPPER MINES

The surface boundaries of the claim are marked upon the ground as follows:
 Beginning at MONUMENT OF STONE
 at a point in a E direction 1100 feet from the discovery shaft (at which this notice is posted), being in the center of the E end line of said claim; thence 300 feet to a STN-MON, being the SE corner of said claim; thence 1500 feet to a STN-MON being at the SW corner of said claim; thence 300 feet to a STN-MON at the center of the W end of this claim; thence 300 feet to a STN-MON being at the NW corner of said claim; thence 1500 feet to a STN-MON at the NE corner of said claim, thence 300 feet to the place of beginning.

Dated and posted on the ground this 12 day of MARCH, 1965
J. C. Gallagher Locator(s)
J. L. Jenkins Witness

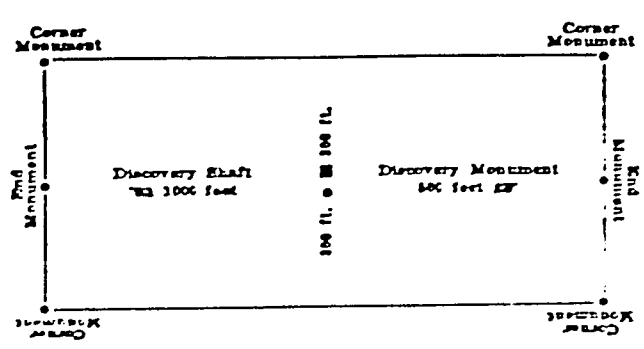
STATE OF ARIZONA
 COUNTY OF _____
 I hereby certify that the within instrument was filed and recorded at request of _____
 on _____ at _____
 Page _____
 M., Docket _____

Witness my hand and official seal the day and year aforesaid.

 County Recorder.

 Deputy Recorder.

Indexed	Photostat Compared	Blotted
---------	--------------------	---------



PHENIX ARIZONA
 RECEIVED
 B.L.M. AZ STATE OFFICE
 SEP 13 11 25 AM '79

Excerpts from the Mining Laws of the State of Arizona
 Title XXXIV of the Revised Statutes of 1923, Chap. 1, and Amendments thereto.
 Section 4038. Such location shall be made by erecting at or contiguous to the point of discovery a conspicuous monument of stone not less than three feet in height or an upright post, securely fixed, projecting at least four feet above the ground, in which monument or stone or on which post there shall be placed a location notice which shall be signed by the name or names of the locator or locators.
 Sec. 4039. From the time of the location of a mining claim, as above specified, the locator shall be allowed ninety days within which to do or cause to be done the following things:
 1. To sink a discovery shaft to a depth of at least eight feet from the lowest part of the rim of the shaft at the surface, and deeper, if necessary, until there is discovered in said shaft mineral in place.
 2. To mark a discovery shaft by projecting at least four feet above the surface of the ground, or by substantial stone monuments at least three feet high, to wit: One at each corner of said claim and one at the center of each line thereof.
 3. To file a map of the claim when the point of a monument of a mining claim is at the same point of the survey of the United States, the monument of such governmental survey shall be and is hereby declared to be a mining claim monument of claims heretofore or hereafter located.
 Sec. 4040. The location notice shall be changed to correspond with the changes in the location of the monument.

PHENIX ARIZONA
 RECEIVED
 B.L.M. AZ STATE OFFICE
 SEP 13 11 25 AM '79

63185
 MAP FILED IN A MC
 63187

FRANK C. BAUER, County Recorder.
By: Paul B. Budge, Deputy

Notice of Mining Location

TO ALL WHOM IT MAY CONCERN: **LODE CLAIM**
This Mining Claim, the name of which is the **RED MT. COPPER No. 9** Mining Claim, situate on land belonging to the United States of America, and in which there are valuable mineral deposits, was entered upon and located for the purpose of exploration and purchase by **J.C. GALLAGHER - FA - GALLAGHER - CITIZENS of USA**

the undersigned, on the **12** day of **MARCH**, 19**65**
The length of this claim is **1500** feet and **WE** claim **1000** feet in a **E** direction and **500** feet in a **W** direction from the center of the discovery shaft, at which this notice is posted, lengthwise of the claim together with **300** feet in width of the surface grounds, on each side of the center of said claim. The general course of the lode deposit and premises is from the **E** to the **W**.

The claim is situated and located in the **EUREKA** Mining District, in **YAVAPAI** county, in the State of Arizona, about **6 MILES** in a **SW** direction from

BAGDAD COPPER MINES

The surface boundaries of the claim are marked upon the ground as follows: Beginning at **MONUMENT OF STONE** at a point in a **E** direction **1000** feet from the discovery shaft (at which this notice is posted), being in the center of the **E** end line of said claim; thence **300** feet to a **STN-MAN**, being the **SE** corner of said claim; thence **1500** feet to a **STN-MAN** being at the **SW** corner of said claim; thence **300** feet to a **STN-MAN** at the center of the **W** end of this claim; thence **300** feet to a **STN-MAN** being at the **NW** corner of said claim; thence **1500** feet to a **STN-MAN** at the **NE** corner of said claim, thence **300** feet to the place of beginning.

Dated and posted on the ground this **12** day of **MARCH**, 19**65**
J.C. Gallagher Witness
Francis A. Gallagher Locator(s)

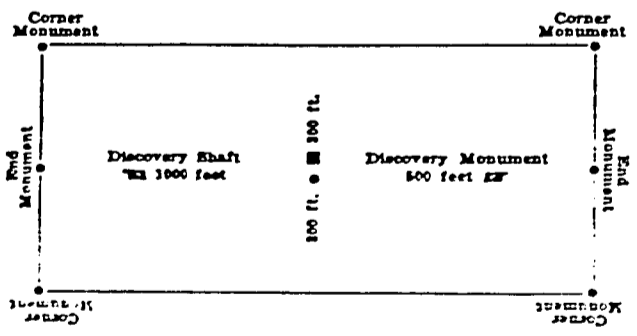
STATE OF ARIZONA
COUNTY OF _____
I hereby certify that the within instrument was filed and recorded at request of _____
on _____ at _____ M., Docket _____
Page _____

Witness my hand and official seal the day and year aforesaid.

County Recorder.

Deputy Recorder.

Indexed	Photostat Compared	Blotted
---------	--------------------	---------



This diagram is to give locator a general idea of plan of location under the new law. The Discovery Shaft can be in the center of claim or any distance from either end de- 500 feet from one end, and 1000 feet from the other. Commence description of claim at a center end monument, giving its distance and direction from center of Discovery Shaft. Then bound the claim in either direction. In description be careful to state locality of claim with reference to some natural object, or monument in monument identification.

RECEIVED
B.L.M. AZ STATE OFFICE
SEP 13 11 25 AM '79
BUREAU OF LAND MANAGEMENT
ARIZONA

MAP FILED IN A NO

Excerpts from the Mining Laws of the State of Arizona
Title XXXIV of the Revised Statutes of 1923, Chap. 1, and Amendments thereto.
Section 4009. Such location shall be made by erecting at or contiguous to the point of discovery a conspicuous monument of stone not less than three feet in height, or an upright post, securely fixed, projecting at least four feet above the ground, in which monument of stone or on which post there shall be posted a location notice which shall be signed by the name or names of the locator or locators.
Sec. 4010. From the time of the location of a mining claim, as above specified, the locator shall be allowed ninety days within which to do or cause to be done the following things:
1. To sink a discovery shaft in the claim to a depth of at least eight feet from the lowest part of the rim of the shaft at the surface, and deeper, if necessary, until there is disclosed in said shaft mineral in place.
2. Such surface boundaries shall be marked by six substantial posts projecting at least four feet above the surface of the ground, or by substantial stone monuments at least three feet high, two at each corner of said claim and one at the center of each endline thereof. Provided, however, that when the point of a monument of a mining claim is at the same point, and coincides with a monument of the survey of the United States, the monument of such government survey shall be and is hereby declared to be a mining claim monument of claims heretofore or hereafter located.
Sec. 4034. Location notices may be amended at any time and the monuments changed in correspondence with the amended location; Provided, that no change shall be made that will interfere with the rights of others.

WITNESS my hand and official seal the day and year first above written.

FRANK C. BAUER, County Recorder.

By Paul E. Thudge Deputy

DEXED

PAGED

Notice of Mining Location

TO ALL WHOM IT MAY CONCERN: **LODE CLAIM**
 This Mining Claim, the name of which is the COPPER-RIDGE No. 1 Mining Claim, situate on land belonging to the United States of America, and in which there are valuable mineral deposits, was entered upon and located for the purpose of exploration and purchase by JIM C. GALLAGHER - CITIZEN OF USA

the undersigned, on the 12 day of MARCH, 1965
 The length of this claim is 1500 feet and 1 claim 700 feet in a NW direction and 800 feet in a SE direction from the center of the discovery shaft, at which this notice is posted, lengthwise of the claim together with 300 feet in width of the surface grounds, on each side of the center of said claim. The general course of the lode deposit and premises is from the NW to the SE

The claim is situated and located in the EUREKA Mining District, in YAVAPAI county, in the State of Arizona, about 6 MILES in a SW direction from BAGDAD COPPER MINE

The surface boundaries of the claim are marked upon the ground as follows:
 Beginning at MONUMENT OF STONE
 at a point in a NW direction 700 feet from the discovery shaft (at which this notice is posted), being in the center of the NW end line of said claim; thence 300 feet to a STN-MON, being the NE corner of said claim; thence 1500 feet to a STN-MON being at the SE corner of said claim; thence 300 feet to a STN-MON at the center of the SE end of this claim; thence 300 feet to a STN-MON being at the SW corner of said claim; thence 1500 feet to a STN-MON at the NW corner of said claim, thence 300 feet to the place of beginning.

Dated and posted on the ground this 12 day of MARCH, 1965
J. C. Gallagher
 Witness Jim C. Gallagher Locator(s)

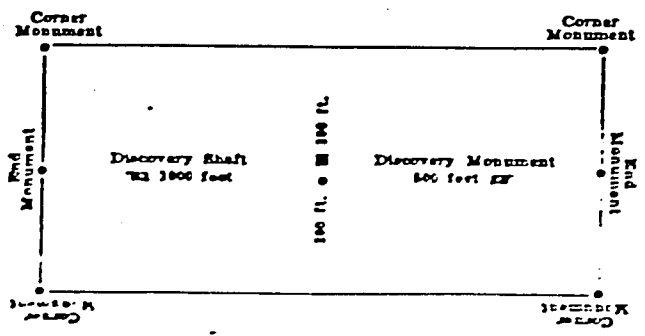
STATE OF ARIZONA
 COUNTY OF _____
 I hereby certify that the within instrument was filed and recorded at request of _____
 on _____ at _____ M., Docket _____
 Page _____

Witness my hand and official seal the day and year aforesaid.

 County Recorder.

 Deputy Recorder.

Indexed	Photostat Compared	Blotted
---------	--------------------	---------



This diagram is to give locator a general idea of plan of location under the new law. The Discovery Shaft can be in the center of claim or any distance from either end and 600 feet from one end, and 1000 feet from the other. Commence description of claim at a center end monument, giving its distance and direction from center of Discovery Shaft thence around the claim in either direction in description be careful to state locality of claim with reference to some natural object, or monument, or monument with identification.

Excerpts from the Mining Laws of the State of Arizona
 Title XXXIV of the Revised Statutes of 1923, Chap. 1, and Amendments thereto.
 Section 4712. Such location shall be made by erecting at or contiguous to the point of discovery a conspicuous monument of stone not less than three feet in height, or an upright post, securely fixed, projecting at least four feet above the ground, in which monument of stone or on which post there shall be placed a location notice which shall be signed by the name or names of the locator or locators.
 Sec. 4713. From the time of the location of a mining claim, as above specified, the locator shall be allowed ninety days within which to do or cause to be done the following things:
 1. To sink a discovery shaft in the claim to a depth of at least eight feet from the lower part of the rim of the shaft at the surface, and deeper, if necessary, until there is discovered in said shaft mineral in place.
 2. To sink a discovery shaft in the claim to a depth of at least eight feet from the lower part of the rim of the shaft at the surface, and deeper, if necessary, until there is discovered in said shaft mineral in place.
 3. To sink a discovery shaft in the claim to a depth of at least eight feet from the lower part of the rim of the shaft at the surface, and deeper, if necessary, until there is discovered in said shaft mineral in place.
 4. To sink a discovery shaft in the claim to a depth of at least eight feet from the lower part of the rim of the shaft at the surface, and deeper, if necessary, until there is discovered in said shaft mineral in place.
 5. To sink a discovery shaft in the claim to a depth of at least eight feet from the lower part of the rim of the shaft at the surface, and deeper, if necessary, until there is discovered in said shaft mineral in place.

Sec. 4712. Such surface boundaries shall be marked by six substantial posts projecting at least four feet above the surface of the ground, or by substantial stone monuments, at least three feet high, to-wit: One at each corner of said claim and one at the center of each endline thereof. Provided, however, that when the point of a monument of a mining claim is at the mine point, and coinciding with a monument of the survey of the United States, the monument of such government survey shall be and is hereby declared to be a mining claim monument of claims heretofore or hereafter located.
 Sec. 4713. Location notices may be amended at any time and the monuments changed to correspond with the amended location; but no change shall be made which will interfere with the title thereto.

RECEIVED
 B.L.M. AZ STATE OFFICE
 SEP 13 11 25 AM '78

MAP FILED IN A MC 206

WITNESS my hand and official seal the day and year first above written.
 FRANK C. BAUER, County Recorder.
 By Evelyn D. Zart Deputy

EXED

Notice of Mining Location

TO ALL WHOM IT MAY CONCERN: **LODE CLAIM**
 This Mining Claim, the name of which is the COPPER-RIDGE No 2 Mining Claim, situate on land belonging to the United States of America, and in which there are valuable mineral deposits, was entered upon and located for the purpose of exploration and purchase by JIM C GALLAGHER **CITIZEN OF USA**

the undersigned, on the 12 day of MARCH, 1965
 The length of this claim is 1500 feet and 1 claim 800 feet in a NW direction and 700 feet in a SE direction from the center of the discovery shaft, at which this notice is posted, lengthwise of the claim together with 300 feet in width of the surface grounds, on each side of the center of said claim. The general course of the lode deposit and premises is from the NW to the SE

The claim is situated and located in the EUREKA Mining District, in YAVAPAI county, in the State of Arizona, about 6 MILES in a WESTERLY direction from BAGLAD COPPER MINE

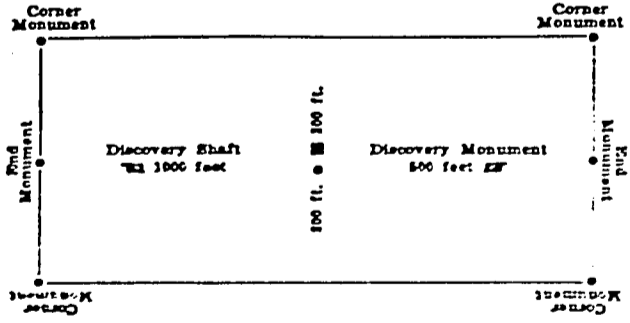
The surface boundaries of the claim are marked upon the ground as follows:
 Beginning at MONUMENT OF STAMP
 at a point in a NW direction 800 feet from the discovery shaft (at which this notice is posted), being in the center of the NW end line of said claim; thence 300 feet to a STN-MON, being the NE corner of said claim; thence 1500 feet to a STN-MON being at the SE corner of said claim; thence 300 feet to a STN-MON at the center of the SE end of this claim; thence 300 feet to a STN-MON being at the SW corner of said claim; thence 1500 feet to a STN-MON at the NW corner of said claim, thence 300 feet to the place of beginning.

Dated and posted on the ground this 12 day of MARCH, 1965
J.C. Jenkins Witness
Jim C Gallagher Locator(s)

STATE OF ARIZONA
 COUNTY OF _____
 I hereby certify that the within instrument was filed and recorded at request of _____
 on _____ at _____ M., Docket _____
 Page _____

Witness my hand and official seal the day and year aforesaid.
 _____ County Recorder.
 _____ Deputy Recorder.

Indexed	Photostat Compared	Blotted
---------	--------------------	---------



This diagram is to give locator a general idea of plan of location under the new law. The Discovery Shaft can be in the center of claim or any distance from either end desired. In the diagram it is placed 300 feet from one end, and 1000 feet from the other. Commence description of claim at a center end monument, giving its distance and direction from center of Discovery Shaft thence bound the claim in either direction. In description be careful to state locality of claim with reference to some natural object, or permanent monument, as will identify the claim.

RECEIVED
 B.L.M. AZ STATE OFFICE
 SEP 13 11 25 AM '79
 PHOENIX, ARIZONA

Excerpts from the Mining Laws of the State of Arizona
 Title XXXIV of the Revised Statutes of 1923, Chnp. 1, and Amendments thereto.

Section 4029. Such location shall be made by erecting at or contiguous to the point of discovery a conspicuous monument of stone not less than three feet in height, or an upright post, securely fixed, projecting at least four feet above the ground. In which monument of stone or on which post there shall be posted a location notice which shall be signed by the name or names of the locator or locators.

Sec. 4030. From the time of the location of a mining claim, as above specified, the locator shall be allowed ninety days within which to do or cause to be done the following things:

- 1. To sink a discovery shaft in the claim to a depth of at least eight feet from the lowest part of the rim of the shaft at the surface and deeper, if necessary, until there is discovered in said shaft mineral in place.
- 2. To sink a discovery shaft in the claim to a depth of at least eight feet from the lowest part of the rim of the shaft at the surface and deeper, if necessary, until there is discovered in said shaft mineral in place.
- 3. To mark the surface boundaries of the claim by six substantial posts projecting at least four feet above the surface of the ground, or by substantial stone monuments at least three feet high, to-wit: One at each corner of said claim and one at the center of each end-line thereof.
- 4. To provide, however, that when the point of a monument of a mining claim is at the same point, and coincides with a monument of the survey of the United States, the monument of such government survey shall be and is hereby declared to be a mining claim monument of the locator heretofore or hereafter located.

Sec. 4034. Location notices may be amended at any time and the amendments shall be made by the locator or locators, and no change shall be made that will interfere with the rights of others.

63188

MAP FILED IN A MC 63137

I do hereby certify that the within instrument was filed and recorded at the request of Jim C. Gallagher on April 29 A.D. 1965 at 10:30 o'clock. M. Book 358 Official Records

Page 208 Records of Yavapai County, Arizona.

WITNESS my hand and official seal the day and year first above written.

FRANK C. BAUER, County Recorder.

By Ernelyn D. Zard, Deputy

Notice of Mining Location

TO ALL WHOM IT MAY CONCERN:

LODE CLAIM

This Mining Claim, the name of which is the COPPER-RIDGE No 3 Mining Claim, situate on land belonging to the United States of America, and in which there are valuable mineral deposits, was entered upon and located for the purpose of exploration and purchase by

JIM C GALLAGHER CITIZEN of USA

the undersigned, on the 12 day of MARCH, 1965
The length of this claim is 1500 feet and 1 claim 600 feet in a NW direction and 900 feet in a SE direction from the center of the discovery shaft, at which this notice is posted, lengthwise of the claim together with 300 feet in width of the surface grounds, on each side of the center of said claim. The general course of the lode deposit and premises is from the NW to the SE

The claim is situated and located in the EUREKA Mining District, in YAVAPAI county, in the State of Arizona, about 6 MI in a SW direction from

BAGDAD COPPER MINE

The surface boundaries of the claim are marked upon the ground as follows:

Beginning at MONUMENT OF STONE at a point in a NW direction 600 feet from the discovery shaft (at which this notice is posted), being in the center of the NW end line of said claim; thence 300 feet to a STN-MON, being the NE corner of said claim; thence 1500 feet to a STN-MON being at the SE corner of said claim; thence 300 feet to a STN-MON at the center of the SE end of this claim; thence 300 feet to a STN-MON being at the SW corner of said claim; thence 1500 feet to a STN-MON at the NW corner of said claim, thence 300 feet to the place of beginning.

Dated and posted on the ground this 12 day of MARCH, 1965

J. C. Jenkins
Witness

Jim C Gallagher
Locator(s)

STATE OF ARIZONA
COUNTY OF _____

I hereby certify that the within instrument was filed and recorded at request of _____

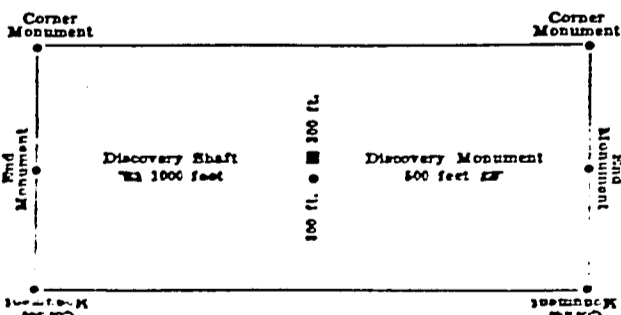
on _____ at _____ M., Docket _____ Page _____

Witness my hand and official seal the day and year aforesaid.

County Recorder.

Deputy Recorder.

Indexed	Photostat Compared	Blotted
---------	--------------------	---------



This diagram is to give locator a general idea of plan of location under the new law. The Discovery Shaft can be in the center of claim or any distance from either end and 600 feet from one end, and 1000 feet from the other. Commence description of claim at a center end monument, giving its distance and direction from center of Discovery Shaft. In description be careful to state locality of claim with reference to some natural object, or permanent monument, as will identify the claim.

RECEIVED
S.L.M. AZ STATE OFFICE
SEP 13 11 25 AM '79
PHOENIX, ARIZONA

Excerpts from the Mining Laws of the State of Arizona
Title XXXIV of the Revised Statutes of 1923, Chap. 1, and Amendments thereto.

Section 4038. Such location shall be made by erecting at or contiguous to the point of discovery a conspicuous monument of stone not less than three feet in height, or an upright post, securely fixed, projecting at least four feet above the ground, in which monument of stone or on which post there shall be posted a location notice which shall be signed by the name or names of the locator or locators.

Sec. 4039. From the time of the location of a mining claim, as above specified, the locator shall be allowed ninety days within which to do or cause to be done the following things:

- To sink a discovery shaft in the claim to a depth of at least eight feet from the lowest part of the rim of the shaft at the surface, and deeper, if necessary, until there is disclosed in said shaft mineral in place.
- Such surface boundaries shall be marked by six substantial posts projecting at least four feet above the surface of the ground, or by substantial stone monuments at least three feet high, to-wit: One at each corner of said claim and one at the center of each end-line thereof.

Provided, however, that when the point of a monument of a mining claim is at the mine point, and coincides with a monument of the survey of the United States, the monument of such government survey shall be and is hereby declared to be a mining claim monument of claims heretofore or hereafter located.
Sec. 4034. Location notices may be amended at any time and the monuments changed to correspond with the amended location. Provided, that no change shall be made that will interfere with the rights of others.

03189

REAP FILED IN A MC

03137

WITNESS my hand and official seal the day and year first above written.

FRANK C. BAUER, County Recorder.

By Evelyn N. Zar, Deputy

Notice of Mining Location

TO ALL WHOM IT MAY CONCERN:

LODE CLAIM

This Mining Claim, the name of which is the COPPER RIDGE No 4 Mining Claim, situate on land belonging to the United States of America, and in which there are valuable mineral deposits, was entered upon and located for the purpose of exploration and purchase by JIM C. GALLAGHER CITIZEN OF USA

the undersigned, on the 12 day of MARCH, 1965
The length of this claim is 1500 feet and I claim 1000 feet in a NW direction and 500 feet in a SE direction from the center of the discovery shaft. at which this notice is posted, lengthwise of the claim together with 300 feet in width of the surface grounds, on each side of the center of said claim. The general course of the lode deposit and premises is from the NW to the SE

The claim is situated and located in the EUREKA Mining District, in YAVAPAI county, in the State of Arizona, about 6 MILES in a SW direction from

BAGDAD COPPER MINES

The surface boundaries of the claim are marked upon the ground as follows:
Beginning at MONUMENT OF STONE

at a point in a NW direction 1000 feet from the discovery shaft (at which this notice is posted), being in the center of the NW end line of said claim; thence 300 feet to a STN-MON, being the NE corner of said claim; thence 1500 feet to a STN-MON being at the SE corner of said claim; thence 300 feet to a STN-MON at the center of the SE end of this claim; thence 300 feet to a STN-MON being at the SW corner of said claim; thence 1500 feet to a STN-MON at the NW corner of said claim, thence 300 feet to the place of beginning.

Dated and posted on the ground this 12 day of MARCH, 1965.

J.C. Jenkins
Witness

Jim C. Gallagher
Locator(s)

Witness my hand and official seal the day and year aforesaid.

County Recorder.

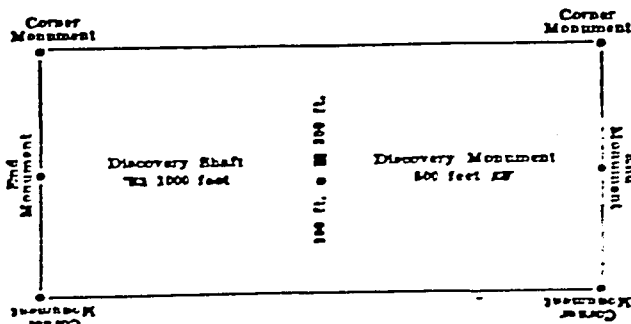
Deputy Recorder.

STATE OF ARIZONA
COUNTY OF _____

I hereby certify that the within instrument was filed and recorded at request of _____

on _____ at _____
M., Docket _____
Page _____

Indexed	Photostat Compared	Blotted
---------	--------------------	---------



This diagram is to give locator a general idea of plan of location under the new law. The discovery shaft can be in the center of claim or any distance from either end or along in the diagram it is placed 1000 feet from one end, and 1000 feet from the other. Commence description of claim at a center end monument giving its distance and direction from center of discovery shaft thence bound the claim in either direction. In description be careful to state locality of claim with reference to some natural object, or permanent monument which will identify the claim.

Excerpts from the Mining Laws of the State of Arizona

Title XXXIV of the Revised Statutes of 1929, Chap. 1, and Amendments thereto.

Section 4031. Such location shall be made by erecting at or contiguous to the point of discovery a conspicuous monument of stone not less than three feet in height, or an upright post, securely fixed, projecting at least four feet above the ground, in which monument of stone or on which post there shall be posted a location notice which shall be signed by the name or names of the locator or locators.

Sec. 4031. From the time of the location of a mining claim, as above specified, the locator shall be allowed ninety days within which to do or cause to be done the following things:

2. To sink a discovery shaft in the claim to a depth of at least eight feet from the lowest part of the rim of the shaft at the surface, and deeper, if necessary, until there is discovered in said shaft mineral in place.

Sec. 4032. Such surface boundaries shall be marked by six substantial posts projecting at least four feet above the surface of the ground, or by substantial stone monuments at least three feet high, to-wit: One at each corner of said claim and one at the center of each endline thereof.

Provided, however, that when the point of a monument of a mining claim is at the same point, and coincides with a monument of the survey of the United States, the monument of such government survey shall be and is hereby declared to be a mining claim monument of claims heretofore or hereafter located.

Sec. 4033. Location notices may be amended in any time and the monuments changed to correspond with the amendments provided in this section, but no change shall be made which will interfere with the claims heretofore located.

RECEIVED
B.L.M. AZ STATE OFFICE
SEP 13 11 25 AM '79

BOOK 358 PAGE 209

03130

MAP FILED IN A MC

03137

I do hereby certify that the within instrument was filed and recorded at the request of Jim C. Gallagher on April 29 A. 1965 at 10:30 o'clock A. M. Book 358 Official Records Page 210 Records of Yavapai County, Arizona.

WITNESS my hand and official seal the day and year first above written.

FRANK C. BAUER, County Recorder.

By Evelyn S. Jans Deputy

Notice of Mining Location

TO ALL WHOM IT MAY CONCERN:

LODE CLAIM

This Mining Claim, the name of which is the COPPER RIDGE No 5 Mining Claim, situate on land belonging to the United States of America, and in which there are valuable mineral deposits, was entered upon and located for the purpose of exploration and purchase by JIM C GALLAGHER - CITIZEN OF USA

the undersigned, on the 12 day of MARCH, 1965
The length of this claim is 1500 feet and 1 claim 800 feet in a NW direction and 700 feet in a SE direction from the center of the discovery shaft, at which this notice is posted, lengthwise of the claim together with 300 feet in width of the surface grounds, on each side of the center of said claim. The general course of the lode deposit and premises is from the NW to the SE

The claim is situated and located in the EUREKA Mining District, in YAVAPAI county, in the State of Arizona, about 6 MILES in a SW direction from BAGDAD COPPER MINES

The surface boundaries of the claim are marked upon the ground as follows:
Beginning at MONUMENT OF STONE

at a point in a NW direction 800 feet from the discovery shaft (at which this notice is posted), being in the center of the NW end line of said claim; thence 300 feet to a STN-MON, being the NE corner of said claim; thence 1500 feet to a STN-MON being at the SE corner of said claim; thence 300 feet to a STN-MON at the center of the SE end of this claim; thence 300 feet to a STN-MON being at the SW corner of said claim; thence 1500 feet to a STN-MON at the NW corner of said claim, thence 300 feet to the place of beginning.

Dated and posted on the ground this 12 day of MARCH, 1965

E. C. Jenkins
Witness

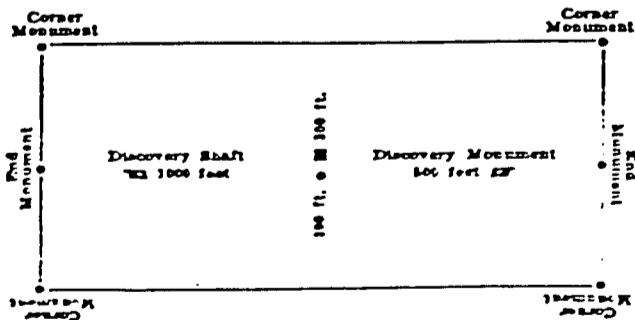
Jim C Gallagher
Locator(s)

Witness my hand and official seal the day and year aforesaid.

County Recorder.

Deputy Recorder.

Indexed	Photostat Compared	Blotted
---------	--------------------	---------



This diagram is to give locator a general idea of plan of location under the new law. The Discovery Shaft can be in the center of claim or any distance from either end desired. In the diagram it is placed 1000 feet from one end and 1000 feet from the other. Commence description of claim at a center end monument, giving its distance and direction from center of Discovery Shaft thence bound the claim in either direction in description be careful to state locality of claim with reference to some natural object, or permanent monument, as will identify the claim.

Excerpts from the Mining Laws of the State of Arizona

Title XXXIV of the Revised Statutes of 1923, Chap. 1, and Amendments thereto.

Section 4018. Such location shall be made by erecting at or contiguous to the point of discovery a conspicuous monument of stone, not less than three feet in height, or an upright post, securely fixed, projecting at least four feet above the ground, in which monument of stone or on which post there shall be posted a location notice which shall be signed by the name of names of the locator or locators.

Sec. 4020. From the time of the location of a mining claim, as above specified, the locator shall be allowed ninety days within which to do or cause to be done the following things:

- 1. To sink a discovery shaft in the claim to a depth of at least eight feet from the lowest part of the rim of the shaft at the surface, and deeper, if necessary, until there is discovered in said shaft minerals in place.

Sec. 4022. Such surface boundaries shall be marked by six or more iron posts projecting at least four feet above the surface of the ground, or by substantial iron monuments at least three feet high, to-wit: One at each corner of said claim and one at the center of each end-line thereof.

Provided, however, that when the point of a monument of a mining claim is at the same point, and coincides with a monument of the survey of the United States, the monument of such Government survey shall be and is hereby declared to be a mining claim monument of claims heretofore or hereafter located.

Sec. 4027. Location notices may be amended at any time and the monument changed to correspond with the amended location. Provided, That no change shall be made that will interfere with the rights of others.

PHOENIX, ARIZONA

SEP 13 11 25 AM '79

RECEIVED B.L.M. AZ STATE OFFICE

03191

MAP FILED IN A MC

03197

WITNESS my hand and official seal the day and year first above written.

FRANK C. BAUER, County Recorder.
 By Emily R. Zard Deputy

INDEXED PAGED

Notice of Mining Location

TO ALL WHOM IT MAY CONCERN: **LODE CLAIM**
 This Mining Claim, the name of which is the COPPER RIDGE No 6 Mining Claim, situate on land belonging to the United States of America, and in which there are valuable mineral deposits, was entered upon and located for the purpose of exploration and purchase by

JIM C GALLAGHER CITIZEN of USA

the undersigned, on the 12 day of MARCH, 1965
 The length of this claim is 1500 feet and I claim 1400 feet in a NW direction and 100 feet in a SE direction from the center of the discovery shaft, at which this notice is posted, lengthwise of the claim together with 300 feet in width of the surface grounds, on each side of the center of said claim. The general course of the lode deposit and premises is from the NW to the SE

The claim is situated and located in the FUREKA Mining District, in YAVAPAI county, in the State of Arizona, about 6 MILES in a SW direction from RAGDAD COPPER MINES

The surface boundaries of the claim are marked upon the ground as follows:
 Beginning at MONUMENT of STONE

at a point in a NW direction 1400 feet from the discovery shaft (at which this notice is posted), being in the center of the NW end line of said claim; thence 300 feet to a STN-MON, being the NE corner of said claim; thence 1500 feet to a STN-MON being at the SE corner of said claim; thence 300 feet to a STN-MON at the center of the SE end of this claim; thence 300 feet to a STN-MON being at the SW corner of said claim; thence 1500 feet to a STN-MON at the NW corner of said claim, thence 300 feet to the place of beginning.

Dated and posted on the ground this 12 day of MARCH, 1965

J. C. Jenkins
 Witness

Jim C Gallagher
 Locator(s)

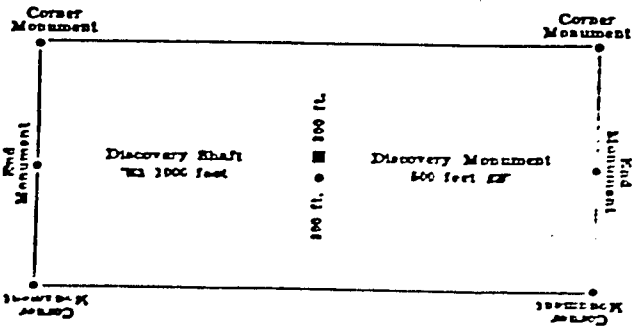
STATE OF ARIZONA
 COUNTY OF _____
 I hereby certify that the within instrument was filed and recorded at request of _____
 on _____ at _____ M., Docket _____
 Page _____

Witness my hand and official seal the day and year aforesaid.

 County Recorder.

 Deputy Recorder.

Indexed	Photostat Compared	Blotted
---------	--------------------	---------



This diagram is to give locator a general idea of plan of location under the new law. The Discovery Shaft can be in the center of claim or any distance from either end thereof. In the diagram it is placed 600 feet from our end, and 1000 feet from the other. Commence description of claim at a center end monument, giving its distance and direction from center of Discovery Shaft thence bound the claim in either direction. In description be careful to state locality of claim with reference to some natural object, or permanent monument, as will identify the claim.

Excerpts from the Mining Laws of the State of Arizona
 Title XXXIV of the Revised Statutes of 1921, Chap. 1, and Amendments thereto.
 Section 4028. Such location shall be made by erecting at or contiguous to the point of discovery a conspicuous monument of stone not less than three feet in height, or an upright post, securely fixed, projecting at least four feet above the ground, in which monument of stone or on which post there shall be placed a location notice which shall be signed by the name of names of the locator or locators.
 Sec. 4030. From the time of the location of a mining claim, as above specified, the locator shall be allowed ninety days within which to do or cause to be done the following things:

- To sink a discovery shaft in the claim to a depth of at least eight feet from the lowest part of the rim of the shaft at the surface, and deeper, if necessary, until there is discovered in said shaft mineral in place.
- To sink a discovery shaft in the claim to a depth of at least eight feet from the lowest part of the rim of the shaft at the surface, and deeper, if necessary, until there is discovered in said shaft mineral in place.
- To sink a discovery shaft in the claim to a depth of at least eight feet from the lowest part of the rim of the shaft at the surface, and deeper, if necessary, until there is discovered in said shaft mineral in place.
- To sink a discovery shaft in the claim to a depth of at least eight feet from the lowest part of the rim of the shaft at the surface, and deeper, if necessary, until there is discovered in said shaft mineral in place.

Sec. 4032. Such surface boundaries shall be marked by six substantial posts projecting at least four feet above the surface of the ground, or by substantial stone monuments at least three feet high, to-wit: One at each corner of said claim and one at the center of each endline thereof.
 Provided, however, that when the point of a monument of a mining claim is at the same point, and coincides with a monument of the survey of the United States, the monument of such government survey shall be and is hereby declared to be a mining claim monument of claims heretofore or hereafter located.
 Sec. 4034. Location notices may be amended at any time and the monuments changed to correspond with the amended location; provided, that no change shall be made which will interfere with the rights of others.

RECEIVED
 B.L.M. AZ STATE OFFICE
 SEP 13 11 25 AM '79

BOOK 358 PAGE 211

WITNESS my hand and official seal the day and year first above written.

FRANK C. BAUER, County Recorder.

By Evelyn D. Zart Deputy

DEXED

PAGED

PHOTOSTATED

Notice of Mining Location

TO ALL WHOM IT MAY CONCERN:

LODE CLAIM
This Mining Claim, the name of which is the COPPER RIDGE No 7 Mining Claim, situate on land belonging to the United States of America, and in which there are valuable mineral deposits, was entered upon and located for the purpose of exploration and purchase by JIM C GALLAGHER CITIZEN of USA

the undersigned, on the 12 day of MARCH, 1965
The length of this claim is 1500 feet and 1 claim 900 feet in a E direction and 600 feet in a W direction from the center of the discovery shaft, at which this notice is posted, lengthwise of the claim together with 300 feet in width of the surface grounds, on each side of the center of said claim. The general course of the lode deposit and premises is from the E to the W

The claim is situated and located in the EUREKA Mining District, in YAVAPAI county, in the State of Arizona, about 6 MILES in a SW direction from

BAGdad COPPER MINES

The surface boundaries of the claim are marked upon the ground as follows:
Beginning at MONUMENT of STONE

at a point in a E direction 900 feet from the discovery shaft (at which this notice is posted), being in the center of the EAST end line of said claim; thence 300

feet to a STN-MON, being the SE corner of said claim; thence 1500 feet to a STN-MON being at the SW corner of said claim; thence 300 feet to a STN-MON

at the center of the WEST end of this claim; thence 300 feet to a STN-MON being at the NW corner of said claim; thence 1500 feet to a STN-MON at the NE corner of said claim, thence 300 feet to the place of beginning.

Dated and posted on the ground this 12 day of MARCH, 1965

J. P. Jenkins
Witness

Jim C Gallagher
Locator(s)

Witness my hand and official seal the day and year aforesaid.

County Recorder.

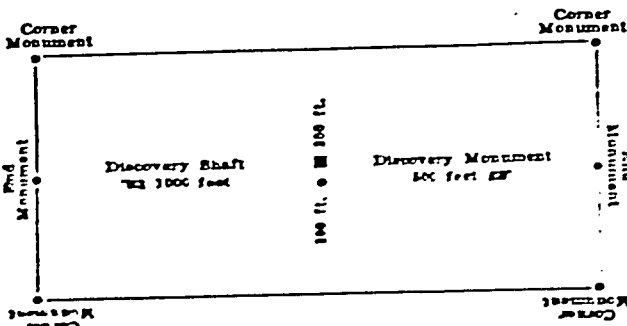
Deputy Recorder.

STATE OF ARIZONA
COUNTY OF

I hereby certify that the within instrument was filed and recorded at request of

on _____ at _____
Page _____ M., Docket _____

Indexed	Photostat Compared	Blotted
---------	--------------------	---------



This diagram is to give locator a general idea of plan of location under the new law. The Discovery Shaft can be in the center of claim or any distance from either end desired. In the diagram it is placed 600 feet from one end, and 1000 feet from the other. Commence description of claim at a center end monument, giving its distance and direction from center of Discovery Shaft thence around the claim in either direction. In description be careful to state locality of claim with reference to some natural object, or monument, monument number, or other thing that will identify the claim.

Excerpts from the Mining Laws of the State of Arizona
Title XXXIV of the Revised Statutes of 1923 (Chap. 1, and Amendments thereto.

Section 4010. Such location shall be made by erecting at or contiguous to the point of discovery a conspicuous monument of stone not less than three feet in height, or an upright post, securely fixed, projecting at least four feet above the ground, in which monument of stone or on which post there shall be posted a location notice which shall be signed by the name or names of the locator or locators.

Sec. 4010. From the time of the location of a mining claim, as above specified, the locator shall be allowed ninety days within which to do or cause to be done the following things:

- 1. To sink a discovery shaft in the claim to a depth of at least eight feet from the lowest part of the rim of the shaft at the surface, and deeper, if necessary, until there is discovered in place mineral in place.

Sec. 4012. Such surface boundaries shall be marked by six substantial stakes projecting at least four feet above the surface of the ground, or by substantial stone monuments at least three feet high, to wit: One at each corner of said claim and one at the center of each endline thereof.

Provided, however, that when the point of a monument of a mining claim is at the same point, and coinciding with a monument of the survey of the United States, the monument of such government survey shall be and is hereby declared to be a mining claim monument of claims heretofore or hereafter located.

Sec. 4013. Any location notice recommended by any mining claim locator, which is amended, changed, or altered, shall be null and void, and the original location notice shall be the only one that shall be valid and effective.

MAP FILED IN A MC

RECEIVED
BLM. AZ STATE OFFICE

SEP 13 1965

FRANK C. BAUER, County Recorder.
 By Enelina D. Zar, Deputy

Notice of Mining Location

TO ALL WHOM IT MAY CONCERN: **LODE CLAIM**
 This Mining Claim, the name of which is the COPPER RIDGE N^o 8 Mining Claim, situate on land belonging to the United States of America, and in which there are valuable mineral deposits, was entered upon and located for the purpose of exploration and purchase by JIM C GALLAGHER - CITIZEN of USA

the undersigned, on the 12 day of MARCH, 1965
 The length of this claim is 1500 feet and E claim 1100 feet in a NW direction and 400 feet in a SE direction from the center of the discovery shaft, at which this notice is posted, lengthwise of the claim together with 300 feet in width of the surface grounds, on each side of the center of said claim. The general course of the lode deposit and premises is from the NW to the SE

The claim is situated and located in the EUREKA Mining District, in YAVAPAI county, in the State of Arizona, about 6 MILES in a SW direction from BAGDAD COPPER MINES

The surface boundaries of the claim are marked upon the ground as follows:
 Beginning at INDUMENT OF STRIKE
 at a point in a NW direction 1100 feet from the discovery shaft (at which this notice is posted), being in the center of the NW end line of said claim; thence 300 feet to a STN. MON, being the NE corner of said claim; thence 1500 feet to a STN. MON being at the SE corner of said claim; thence 300 feet to a STN. MON at the center of the SE end of this claim; thence 300 feet to a STN. MON being at the SW corner of said claim; thence 1500 feet to a STN. MON at the NW corner of said claim, thence 300 feet to the place of beginning.

Dated and posted on the ground this 12 day of MARCH, 1965
J. C. Jenkins Witness
Jim C. Gallagher Locator(s)

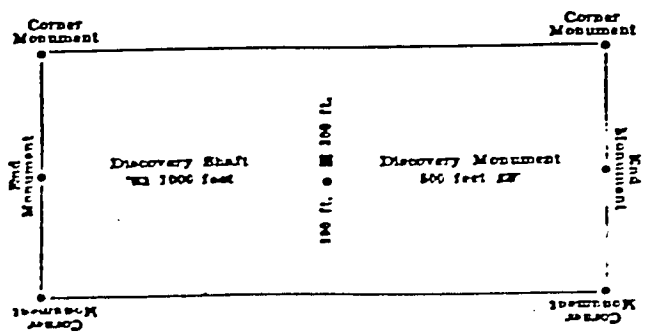
Witness my hand and official seal the day and year aforesaid.

 County Recorder.

 Deputy Recorder.

STATE OF ARIZONA
 COUNTY OF _____
 I hereby certify that the within instrument was filed and recorded at request of _____
 on _____ at _____ M., Docket _____
 Page _____

Indexed	Photostat Compared	Blotted
---------	--------------------	---------



The diagram is to give locator a general idea of plan of location under the new law. The Discovery Shaft can be in the center of claim or any distance from either end determined in the diagram. It is placed 600 feet from one end, and 1000 feet from the other. Commence description of claim at a center end monument, giving its distance and direction from center of Discovery Shaft. Then bound the claim in either direction. In description be careful to state locality of claim with reference to some natural object, or even to some natural object, or to a monument or natural object, or to a monument or natural object.

RECEIVED
 B.L.M. AZ STATE OFFICE
 SEP 13 11 26 AM '79
 PHOENIX, ARIZONA

MAP FILED IN A MC

Excerpts from the Mining Laws of the State of Arizona
 Title XXXIV of the Revised Statutes of 1923, Chap. 1, and Amendments thereto.
 Section 4002. Such location shall be made by erecting at or contiguous to the point of discovery a conspicuous monument of stone, not less than three feet in height, or an upright post, securely fixed, projecting at least four feet above the ground, in which monument of stones or on which post there shall be posted a location notice which shall be signed by the name of names of the locator or locators.
 Sec. 4003. From the time of the location of a mining claim, as above specified, the locator shall be allowed ninety days within which to do or cause to be done the following things:
 1. To sink a discovery shaft in the claim to a depth of at least eight feet from the lowest part of the rim of the shaft at the surface, and deeper, if necessary, until there is discovered in said shaft mineral in place.

2. To sink a discovery shaft in the claim to a depth of at least eight feet from the lowest part of the rim of the shaft at the surface, and deeper, if necessary, until there is discovered in said shaft mineral in place.
 Sec. 4002. Such surface boundaries shall be marked by six substantial posts projecting at least four feet above the surface of the ground, or by substantial stone monuments at least three feet high, to wit: One at each corner of said claim and one at the center of each end-line thereof. Provided, however, that when the point of a monument of a mining claim is at the same point, and coincides with a monument of the survey of the United States, the monument of such government survey shall be and is hereby declared to be a mining claim monument of claims heretofore or hereafter located.
 Sec. 4003. Location notices may be amended at any time and the monuments changed to correspond with the amended location. Provided, that no change shall be made that will injure the rights of other locators.

WITNESS my hand and official seal the day and year first above written.
 FRANK C. BAUER, County Recorder.
 By Emily D. Zaro, Deputy

INDEXED

PHOTOSTATED

Notice of Mining Location

TO ALL WHOM IT MAY CONCERN: **LODE CLAIM**
 This Mining Claim, the name of which is the COPPER RIDGE № 9 Mining Claim, situate on land belonging to the United States of America, and in which there are valuable mineral deposits, was entered upon and located for the purpose of exploration and purchase by JIM C. GALLAGHER CITIZEN of USA

the undersigned, on the 12 day of MARCH, 1965
 The length of this claim is 1500 feet and 1 claim 400 feet in a SE direction and 1100 feet in a NW direction from the center of the discovery shaft, at which this notice is posted, lengthwise of the claim together with 300 feet in width of the surface grounds, on each side of the center of said claim. The general course of the lode deposit and premises is from the NW to the SE

The claim is situated and located in the EUREKA Mining District, in YAVAPAI county, in the State of Arizona, about 6 MILES in a SW direction from BAGDAD COPPER MINES

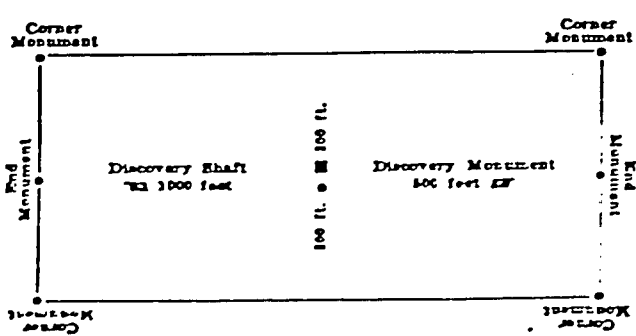
The surface boundaries of the claim are marked upon the ground as follows:
 Beginning at MONUMENT of STONE at a point in a NW direction 1100 feet from the discovery shaft (at which this notice is posted), being in the center of the NW end line of said claim; thence 300 feet to a STN-MON, being the NE corner of said claim; thence 1500 feet to a STN-MON being at the SE corner of said claim; thence 300 feet to a STN-MON at the center of the SE end of this claim; thence 300 feet to a STN-MON being at the SW corner of said claim; thence 1500 feet to a STN-MON at the NW corner of said claim, thence 300 feet to the place of beginning.

Dated and posted on the ground this 12 day of MARCH, 1965
J. C. Gallagher Witness
Jim C. Gallagher Locator(s)

STATE OF ARIZONA
 COUNTY OF _____
 I hereby certify that the within instrument was filed and recorded at request of _____
 on _____ at _____ M., Docket _____
 Page _____

Witness my hand and official seal the day and year aforesaid.
 _____ County Recorder.
 _____ Deputy Recorder.

Indexed	Photostat Compared	Blotted
---------	--------------------	---------



This diagram is to give locator a general idea of plan of location under the new law. The Discovery Shaft can be in the center of claim or any distance from either end and placed in the diagram it is placed 1000 feet from one end, and 400 feet from the other. Commence description of claim at a center end monument, giving its distance and direction from center of Discovery Shaft thence behind the claim in either direction. In description be careful to state locality of claim with reference to some natural object, or monument, which will identify the claim.

Excerpts from the Mining Laws of the State of Arizona
 Title XXXIV of the Revised Statutes of 1923, Chap. 1, and Amendments thereto.
 Section 4038. Such location shall be made by erecting at or contiguous to the point of discovery a conspicuous monument of stone not less than three feet in height, or an upright post, securely fixed, projecting at least four feet above the ground, in which monument of stone or on which post there shall be posted a location notice which shall be signed by the name or names of the locator or locators.
 Sec. 4039. From the time of the location of a mining claim, as above specified, the locator shall be allowed ninety days within which to do or cause to be done the following things:
 1. To sink a discovery shaft in the claim to a depth of at least eight feet from the lowest part of the rim of the shaft at the surface, and deeper, if necessary, until there is discovered in said shaft mineral in place.
 2. To mark the surface boundaries of the claim by six substantial stakes projecting at least four feet above the surface of the ground, or by substantial stone monuments at least three feet high, to wit: One at each corner of said claim and one at the center of each end-line thereof. Provided, however, that when the point of a monument of a mining claim is at the same point, and coincides with a monument of the survey of the United States, the monument of such Government survey shall be and is hereby declared to be a mining claim monument of claims heretofore or hereafter located.
 Sec. 4041. Location notices may be amended at any time and the monuments changed to correspond with the amended location; provided, that no change shall be made which will interfere with the rights of others.

RECEIVED
 B.L.M. AZ STATE OFFICE
 SEP 13 11 26 AM '79

MAP FILED IN A MC

WITNESS my hand and official seal the day and year first above written.
NORMA MARQUART, County Recorder
By Paul Hodge Deputy

NOTICE OF MINING LOCATION
LODE CLAIM

TO ALL WHOM IT MAY CONCERN:

This Mining Claim, the name of which is the Isa # 1
Mining Claim, situate on land belonging to the United States of America, and in
which there are valuable mineral deposits, was entered upon and located for the
purpose of exploration and purchase by R. R. Ritter
A citizen of the United States
(Locator must insert either "A citizen of the United States," or "Who has de-
clared his intention to become a citizen of the United States.")

the undersigned, on the 7th day of June, 1969

The length of this claim is 1500 feet and I claim 300
feet in a SE direction and 1200 feet in a NW direction
from the location post or monument, at which this notice is posted, lengthwise of
the claim together with 300 feet in width of the surface grounds, on each
side of the center of said claim. The general course of the lode deposit and prem-
ises is from the southeast to the northwest

The claim is situated and located in the Eureka Mining District,
in Yavapai County in the State of Arizona, about 2100 feet
in a northeast direction from Corner Sections
14, 15, 22, 23, T14 N. R. 10 W

The surface boundaries of the claim are marked upon the ground as follows:
Beginning at a post

at a point in a southeast direction 300 feet from the
location post or monument (at which this notice is posted), being in the center of
the southeast
end line of said claim; thence southwest 300 feet to a post
, being the southwest corner of said
claim; thence NW'ly 1500 feet to a post being at the
northwest corner of said claim; thence NE'ly 300 feet to
a post at the center of the northwest end of this
claim; thence NE'ly 300 feet to a post, being at
the northeast corner of said claim; thence SE'ly 1500 feet
to a post at the southeast corner of said
claim; thence SW'ly 300 feet to the place of beginning.

Date and posted on the ground this 7th day of June, 1969

Frank J. Humphreys Witness
R. R. Ritter Locator(s)

63156

MAP FILED IN A MC

RECEIVED
B.L.M. AZ STATE OFFICE
SEP 13 11 26 AM '79
PHOENIX, ARIZONA

63156

NOEMA R. MAROUSS County Recorder
by Paul Grange Deputy

NOTICE OF MINING LOCATION
LODE CLAIM

TO ALL WHOM IT MAY CONCERN:

This Mining Claim, the name of which is the Isa # 2
Mining Claim, situate on land belonging to the United States of America, and in
which there are valuable mineral deposits, was entered upon and located for the
purpose of exploration and purchase by R. R. Ritter
A citizen of the United States
(Locator must insert either "A citizen of the United States," or "Who has de-
clared his intention to become a citizen of the United States.")

the undersigned, on the 7th day of June, 1969

The length of this claim is 1500 feet and I claim 300
feet in a SE direction and 1200 feet in a NW direction
from the location post or monument, at which this notice is posted, lengthwise of
the claim together with 300 feet in width of the surface grounds, on each
side of the center of said claim. The general course of the lode deposit and prem-
ises is from the southeast to the northwest

The claim is situated and located in the Eureka Mining District,
in Yavapai County in the State of Arizona, about 2000 Feet
in a northwest direction from the Corner
Sections, 14, 15, 22, 23 T14 N. R 10 W

The surface boundaries of the claim are marked upon the ground as follows:
Beginning at a post

at a point in a southeast direction 300 feet from the
location post or monument (at which this notice is posted), being in the center of
the southeast
end line of said claim; thence southwest 300 feet to a post
being the southwest corner of said
claim; thence NW'y 1500 feet to a post being at the
northwest corner of said claim; thence NE'y 300 feet to
a post at the center of the northwest end of this
claim; thence NE'y 300 feet to a post, being at
the northeast corner of said claim; thence SE'y 1500 feet
to a post at the southeast corner of said
claim; thence SW'y 300 feet to the place of beginning.

Date and posted on the ground this 7th day of June, 1969

Frank J. Humphreys Witness
R. R. Ritter Locator(s)

500 047

RECEIVED
B.L.M. AZ STATE OFFICE
PHOENIX, ARIZONA
SEP 13 11 26 AM '79

MAP FILED IN A MC

63137

63137

I do hereby certify that the within instrument was filed and recorded at the request of Delia I. H. Coy
on August 25 1969 at 8:00 o'clock a 563 Office
Page 3/8 Records of Yavapai County, Arizona.

WITNESS my hand and official seal this day and year first above written.

NORMA R. MARQUART, County Recorder

Paul Ethelge Deputy

NOTICE OF MINING LOCATION
LODE CLAIM

TO ALL WHOM IT MAY CONCERN:

This Mining Claim, the name of which is the Iso #3
Mining Claim, situate on land belonging to the United States of America, and in
which there are valuable mineral deposits, was entered upon and located for the
purpose of exploration and purchase by R. R. Ritter
A citizen of the United States
(Locator must insert either "A citizen of the United States," or "Who has de-
clared his intention to become a citizen of the United States.")

the undersigned, on the 7th day of June, 1969

The length of this claim is 1500 feet and I claim 300
feet in a SE direction and 1200 feet in a NW direction
from the location post or monument, at which this notice is posted, lengthwise of
the claim together with 300 feet in width of the surface grounds, on each
side of the center of said claim. The general course of the lode deposit and prem-
ises is from the southeast to the northwest

The claim is situated and located in the Eureka Mining District,
in Yavapai County in the State of Arizona, about 1800 feet
in a northwest direction from the corner of
Sections 14, 15, 22, 23. T14 N. R 10 W.

The surface boundaries of the claim are marked upon the ground as follows:
Beginning at a post

at a point in a southeast direction 300 feet from the
location post or monument (at which this notice is posted), being in the center of
the southeast
end line of said claim; thence southwest 300 feet to a post
being the southwest corner of said
claim; thence NW'y 1500 feet to a post being at the
northwest corner of said claim; thence NE'y 300 feet to
a post at the center of the northwest end of this
claim; thence NE'y 300 feet to a post, being at
the northeast corner of said claim; thence SE'y 1500 feet
to a post at the southeast corner of said
claim; thence SW'y 300 feet to the place of beginning.

Date and posted on the ground this 7th day of June, 1969

Frank J. Humphreys
Witness

R. R. Ritter
Locator(s)

63188

MAP FILED IN A MC
RECEIVED
B.L.M. AZ STATE OFFICE
SEP 13 11 26 AM '79
PHOENIX, ARIZONA
63188

NORMA E. MAROUKAT, County Recorder
Paul Etchulge, Deputy

NOTICE OF MINING LOCATION
LODE CLAIM

TO ALL WHOM IT MAY CONCERN:

This Mining Claim, the name of which is the ISO # 4
Mining Claim, situate on land belonging to the United States of America, and in
which there are valuable mineral deposits, was entered upon and located for the
purpose of exploration and purchase by R. R. Ritter
A citizen of the United States
(Locator must insert either "A citizen of the United States," or "Who has de-
clared his intention to become a citizen of the United States.")

the undersigned, on the 7th day of June, 1969

The length of this claim is 1500 feet and I claim 300
feet in a SE direction and 1200 feet in a NW direction
from the location post or monument, at which this notice is posted, lengthwise of
the claim together with 300 feet in width of the surface grounds, on each
side of the center of said claim. The general course of the lode deposit and prem-
ises is from the southeast to the northwest

The claim is situated and located in the Eureka Mining District,
in Yavapai County in the State of Arizona, about 1850 feet
in a northwest direction from Corner Section
14, 15, 22, 23. T 14 N. R. 10 W

The surface boundaries of the claim are marked upon the ground as follows:

Beginning at a post
at a point in a southeast direction 300 feet from the
location post or monument (at which this notice is posted), being in the center of
the southeast
end line of said claim; thence SW'ly 300 feet to a post
being the southwest corner of said
claim; thence NW'ly 1500 feet to a post being at the
northwest corner of said claim; thence NE'ly 300 feet to
a post at the center of the northwest end of this
claim; thence NE'ly 300 feet to a post, being at
the northeast corner of said claim; thence SE'ly 1500 feet
to a post at the southeast corner of said
claim; thence SW'ly 300 feet to the place of beginning.

Date and posted on the ground this 7th day of June, 1969

Frank J. Thompson
Witness

R. R. Ritter
Locator(s)

BOOK 563 PAGE 349

RECEIVED
B.L.M. AZ STATE OFFICE
SEP 13 11 26 AM '79
PHOENIX, ARIZONA

MAP FILED IN A MC

63132

NORMAN MARQUART, County Recorder
By Paul E. Dudge Deputy

NOTICE OF MINING LOCATION
LODE CLAIM

TO ALL WHOM IT MAY CONCERN:

This Mining Claim, the name of which is the I 50 # 5
Mining Cla: 1, situate on land belonging to the United States of America, and in
which there are valuable mineral deposits, was entered upon and located for the
purpose of exploration and purchase by R. R. Ritter
A citizen of the United States
(Locator must insert either "A citizen of the United States," or "Who has de-
clared his intention to become a citizen of the United States.")

the undersigned, on the 7th day of June, 1969

The length of this claim is 1500 feet and I claim 300
feet in a SE direction and 1200 feet in a NW direction
from the location post or monument, at which this notice is posted, lengthwise of
the claim together with 300 feet in width of the surface grounds, on each
side of the center of said claim. The general course of the lode deposit and prem-
ises is from the southeast to the northwest

The claim is situated and located in the Eureka Mining District,
in Yavapai County in the State of Arizona, about 2100 feet
in a northwest direction from Corner of
Sections 14, 15, 22, 23 T 14 N. R. 10 W

The surface boundaries of the claim are marked upon the ground as follows:
Beginning at a post

at a point in a southeast direction 300 feet from the
location post or monument (at which this notice is posted), being in the center of
the southeast
end line of said claim; thence SW'ly 300 feet to a post
being the southwest corner of said
claim; thence NW'ly 1500 feet to a post being at the
northwest corner of said claim; thence NE'ly 300 feet to
a post at the center of the northwest end of this
claim; thence NE'ly 300 feet to a post, being at
the northeast corner of said claim; thence SE'ly 1500 feet
to a post at the southeast corner of said
claim; thence SW'ly 300 feet to the place of beginning.

Date and posted on the ground this 7th day of June, 1969

Frank J. Humphreys Witness R. R. Ritter Locator(s)

BOOK 563 PAGE 350

RECEIVED
B.L.M. AZ STATE OFFICE
SEP 13 11 26 AM '79
PHOENIX, ARIZONA

MAP FILED IN A MC

63107

NORMA R. MARQUETT, County Recorder
Paul Sturges Deputy

NOTICE OF MINING LOCATION
LODE CLAIM

TO ALL WHOM IT MAY CONCERN:

This Mining Claim, the name of which is the Is # 6
Mining Claim, situate on land belonging to the United States of America, and in
which there are valuable mineral deposits, was entered upon and located for the
purpose of exploration and purchase by R. R. Ritter
A citizen of the United States
(Locator must insert either "A citizen of the United States," or "Who has de-
clared his intention to become a citizen of the United States.")

the undersigned, on the 7th day of June, 1969

The length of this claim is 1500 feet and I claim 300
feet in a SE direction and 1200 feet in a NW direction
from the location post or monument, at which this notice is posted, lengthwise of
the claim together with 300 feet in width of the surface grounds, on each
side of the center of said claim. The general course of the lode deposit and prem-
ises is from the southeast to the northwest

The claim is situated and located in the Eureka Mining District,
in Yavapai County in the State of Arizona, about 2400 feet
in a northwest direction from Corner of
Sections 14, 15, 22, 23. T14 N. R. 10 W.

The surface boundaries of the claim are marked upon the ground as follows:
Beginning at a post

at a point in a SE direction 300 feet from the
location post or monument (at which this notice is posted), being in the center of
the southeast
end line of said claim; thence SW'y 300 feet to a post
being the southwest corner of said
claim; thence NW'y 1500 feet to a post being at the
northwest corner of said claim; thence NE'y 300 feet to
a post at the center of the northwest end of this
claim; thence NE'y feet to a post, being at
the northeast corner of said claim; thence SE'y 1500 feet
to a post at the east corner of said
claim; thence SW'y 300 feet to the beginning.

Date and posted on the ground this 7th day of June, 1969

Frank J. Thompson Witness
R. R. Ritter Locator(s)

BOOK 563 PAGE 351

MAP FILED IN A MC
RECEIVED
B.L.M. AZ STATE OFFICE
SEP 13 11 26 AM '79
PHOENIX, ARIZONA

NORMA MARQUART County Recorder
By Atty C. Jensen Deputy

Notice of Mining Location LODE CLAIM

TO ALL WHOM IT MAY CONCERN:

This Mining Claim, the name of which is the ISO # 7
Mining Claim, situats on land belonging to the United States of America, and in which there are valuable mineral deposits, was entered upon and located for the purpose of exploration and purchase by R R Ritter
A citizen of the United States
the undersigned, on the 7th day of June, 1969
The length of this claim is 1500 feet and 1 claim 300 feet in a NW direction and 1200 feet in a SE direction from the center of the discovery shaft, at which this notice is posted, lengthwise of the claim together with 207 feet in width of the surface grounds, on each side of the center of said claim. The general course of the lode deposit and premises is from the north west to the southeast

The claim is situated and located in the Eureka Mining District, in Yavapai county, in the State of Arizona, about 500 in a southeast direction from the Corner of Section 14, 15, 22, 23, T14 N R 10 W

The surface boundaries of the claim are marked upon the ground as follows:
Beginning at a post
at a point in a north west direction 300 feet from the discovery shaft (at which this notice is posted), being in the center of the north west end line of said claim; thence NE 207 feet to a post being the northeast corner of said claim; thence SE 1500 feet to a post being at the southeast corner of said claim; thence SW 207 feet to a post at the center of the southeast end of this claim; thence SW 207 feet to a post being at the south west corner of said claim; thence NW 1500 feet to a post at the NW corner of said claim; thence 207 feet to the place of beginning.

Dated and posted on the ground this 7th day of June, 1969

Frank J. Humphreys Atty
Locator(s)

STATE OF ARIZONA
COUNTY OF _____

I hereby certify that the within instrument was filed and recorded at request of _____

Witness my hand and official seal the day and year aforesaid.

County Recorder
By _____ Deputy Recorder

on _____ at _____
M. Docket _____
Page _____

Fee \$1.00

Indexed	Photostat Compared	Shotted
---------	--------------------	---------

BOOK 563 PAGE 352

RECEIVED
B.L.M. AZ STATE OFFICE
SEP 13 11 26 AM '79
PHOENIX, ARIZONA

MAP FILED IN A MC

03137

I do hereby certify that the within instrument was filed and recorded at the request of Philip T. Corp on Aug. 25 1969 at 8:00 o'clock A.M. Book 563 Page 353 Official Records

Records of Yavapai County, Arizona.

WITNESS my hand and official seal the day and year first above written.

NORMA MARQUA County Recorder
By Patsy C. Jernigan Deputy

NOTICE OF MINING LOCATION
LODE CLAIM

TO ALL WHOM IT MAY CONCERN:

This Mining Claim, the name of which is the Isco # 8
Mining Claim, situate on land belonging to the United States of America, and in
which there are valuable mineral deposits, was entered upon and located for the
purpose of exploration and purchase by R. R. Ritter
A citizen of the United States
(Locator must insert either "A citizen of the United States," or "Who has de-
clared his intention to become a citizen of the United States.")

the undersigned, on the 7th day of June, 1969

The length of this claim is 1500 feet and I claim 300
feet in a NW direction and 1200 feet in a SE direction
from the location post or monument, at which this notice is posted, lengthwise of
the claim together with 207 feet in width of the surface grounds, on each
side of the center of said claim. The general course of the lode deposit and prem-
ises is from the northwest to the southeast

The claim is situated and located in the Eureka Mining District,
in Yavapai County in the State of Arizona, about 700 feet
in a southwest direction from the corner of
Sections 14, 15, 22, & 23. T 14 N. R. 10 W.

The surface boundaries of the claim are marked upon the ground as follows:

Beginning at a post
at a point in a northwest direction 300 feet from the
location post or monument (at which this notice is posted), being in the center of
the northwest
end line of said claim; thence NE 207 feet to a post
_____, being the northeast corner of said
claim; thence SE 1500 feet to a post being at the
southeast corner of said claim; thence SW 207 feet to
a post at the center of the southeast end of this
claim; thence SW 207 feet to a post, being at
the southwest corner of said claim; thence N.W. 1500 feet
to a post at the northwest corner of said
claim; thence N.E. 207 feet to the place of beginning.

Date and posted on the ground this 7th day of June, 1969

Frank J. Humphreys
Witness

Philip T. Corp
Locator(s)

RECEIVED
8 L.M. AZ STATE OFFICE
SEP 13 11 26 AM '79
PHOENIX, ARIZONA

MAP FILED IN A MC 03137

I do hereby certify that the instrument was filed and recorded at the request of Philip Dodge Corp. on Aug 25, 1969 at 8:00 o'clock A 365 Official Records Page 354 Records of Yavapai County, Arizona.

WITNESS my hand and official seal the day and year first above written.

NORMAN MARQUART, County Recorder

By Patricia Jersey Deputy

NOTICE OF MINING LOCATION
LODE CLAIM

TO ALL WHOM IT MAY CONCERN:

This Mining Claim, the name of which is the Iso # 9 Mining Claim, situate on land belonging to the United States of America, and in which there are valuable mineral deposits, was entered upon and located for the purpose of exploration and purchase by R. R. Ritter A citizen of the United States (Locator must insert either "A citizen of the United States," or "Who has declared his intention to become a citizen of the United States.")

the undersigned, on the 7th day of June, 1969

The length of this claim is 1500 feet and 1 claim 300 feet in a NW direction and 1200 feet in a SE direction from the location post or monument, at which this notice is posted, lengthwise of the claim together with 207 feet in width of the surface grounds, on each side of the center of said claim. The general course of the lode deposit and premises is from the northwest to the southeast

The claim is situated and located in the Eureka Mining District, in Yavapai County in the State of Arizona, about 1000' feet in a southwest direction from Corner Section 14, 15, 22, 23 T 14 N. R. 10 W.

The surface boundaries of the claim are marked upon the ground as follows:

Beginning at a post at a point in a NW direction 300 feet from the location post or monument (at which this notice is posted), being in the center of the northwest end line of said claim; thence northeast 207 feet to a post, being the northeast corner of said claim; thence SE 1500 feet to a post being at the southeast corner of said claim; thence SW, 207 feet to a post at the center of the southeast end of this claim; thence S.W. 207 feet to a post, being at the southwest corner of said claim; thence NW 1500 feet to a post at the northwest corner of said claim; thence NE 207 feet to the place of beginning.

Date and posted on the ground this 7th day of June, 1969

Frank J. Humphreys
Witness

R. R. Ritter
Locator(s)

BOOK 563 PAGE 354

MAP FILED IN A MC

RECEIVED
8.L.M. AZ STATE OFFICE
PHOENIX, ARIZONA
SEP 13 11 26 AM '79

WITNESS my hand and official seal the day and year first above written.
NORMA MARQUART Recorder
By Patsy C. Jenney Deputy

NOTICE OF MINING LOCATION.
LODE CLAIM

TO ALL WHOM IT MAY CONCERN:

This Mining Claim, the name of which is the Iso #10 Mining Claim, situate on land belonging to the United States of America, and in which there are valuable mineral deposits, was entered upon and located for the purpose of exploration and purchase by R. R. Ritter A citizen of the United States (Locator must insert either "A citizen of the United States," or "Who has declared his intention to become a citizen of the United States.")

the undersigned, on the 7th day of June, 1969

The length of this claim is 1500 feet and I claim 400 feet in a NW direction and 1100 feet in a SE direction from the location post or monument, at which this notice is posted, lengthwise of the claim together with 300 feet in width of the surface grounds, on each side of the center of said claim. The general course of the lode deposit and premises is from the north west to the southeast

The claim is situated and located in the Eureka Mining District, in Yavapai County in the State of Arizona, about 1400 feet in a southwest direction from the Corner of Sections, 14, 15, 22, 23 T14N R10W

The surface boundaries of the claim are marked upon the ground as follows: Beginning at a post

at a point in a north west direction 400 feet from the location post or monument (at which this notice is posted), being in the center of the north west end line of said claim; thence NE 300 feet to a post, being the northeast corner of said claim; thence SE 1500 feet to a post being at the southeast corner of said claim; thence SW 300 feet to a post at the center of the southeast end of this claim; thence S.W. 300 feet to a post, being at the southwest corner of said claim; thence NW 1500 feet to a post at the northwest corner of said claim; thence NE 300 feet to the place of beginning.

Date and posted on the ground this 7th day of June, 1969

Frank J. Humphreys Witness
R. R. Ritter Locator(s)

BOOK 563 PAGE 355

RECEIVED
B.L.M. AZ STATE OFFICE
SEP 13 11 26 AM '79
PHOENIX, ARIZONA

MAP FILED IN A MC 63137

63205

NORMA MARQUART, County Recorder
By Patricia J. Jerny Deputy

NOTICE OF MINING LOCATION
LODE CLAIM

TO ALL WHOM IT MAY CONCERN:

This Mining Claim, the name of which is the Iso # 11
Mining Claim, situate on land belonging to the United States of America, and in
which there are valuable mineral deposits, was entered upon and located for the
purpose of exploration and purchase by R. R. Ritter
A citizen of the United States
(Locator must insert either "A citizen of the United States," or "Who has de-
clared his intention to become a citizen of the United States.")
the undersigned, on the 7th day of June, 1969
The length of this claim is 1500 feet and I claim 300
feet in a NW direction and 1200 feet in a SW direction
from the location post or monument, at which this notice is posted, lengthwise of
the claim together with 300 feet in width of the surface grounds, on each
side of the center of said claim. The general course of the lode deposit and prem-
ises is from the northwest to the southeast
The claim is situated and located in the Eureka Mining District,
in Yavapai County in the State of Arizona, about 1800 feet
in a southwest direction from the Corner of
Sections 14, 15, 22, 23. T14 N. R10 W

The surface boundaries of the claim are marked upon the ground as follows:
Beginning at a post
at a point in a northwest direction 300 feet from the
location post or monument (at which this notice is posted), being in the center of
the northwest
end line of said claim; thence northeast 300 feet to a post
being the northeast corner of said
claim; thence SE 1500 feet to a post being at the
southeast corner of said claim; thence SW 300 feet to
a post at the center of the southeast end of this
claim; thence SW 300 feet to a post, being at
the southwest corner of said claim; thence NW 1500 feet
to a post at the NW corner of said
claim; thence NE 300 feet to the place of beginning.
Date and posted on the ground this 7th day of June, 1969

Frank J. Humphries Witness
R. R. Ritter Locator(s)

BOOK 563 PAGE 356

RECEIVED
B.L.M. AZ STATE OFFICE
SEP 13 11 27 AM '79
PHOENIX, ARIZONA

MAP FILED IN A MC
03236

WITNESS my hand and official seal this 7th day of June 1969 written by Norma B. Marouart, County Recorder, Deputy Play C. Jenney

Notice of Mining Location LODE CLAIM

TO ALL WHOM IT MAY CONCERN:
This Mining Claim, the name of which is the Iso #12

Mining Claim, situate on land belonging to the United States of America, and in which there are valuable mineral deposits, was entered upon and located for the purpose of exploration and purchase by R. R. Ritter
A citizen of the United States

the undersigned, on the 7th day of June, 1969
The length of this claim is 1500 feet and 1 claim 100 feet in a NW direction and 1400 feet in a SE direction from the center of the discovery shaft, at which this notice is posted, lengthwise of the claim together with 300 feet in width of the surface grounds, on each side of the center of said claim. The general course of the lode deposit and premises is from the northwest to the southeast

The claim is situated and located in the Eureka Mining District, in Yavapai county, in the State of Arizona, about 2300 feet in a southwest direction from the corner of sections 14, 15, 22, 23, T14 N. R 10 W

The surface boundaries of the claim are marked upon the ground as follows:
Beginning at a post
at a point in a northwest direction 100 feet from the discovery shaft (at which this notice is posted), being in the center of the northwest end line of said claim; thence northwest 300 feet to a post, being the northwest corner of said claim; thence southeast 1500 feet to a post, being at the southeast corner of said claim; thence southwest 300 feet to a post at the center of the southeast end of this claim; thence southwest 300 feet to a post, being at the southwest corner of said claim; thence northwest 1500 feet to a post at the northwest corner of said claim; thence northwest 300 feet to the place of beginning.

Dated and posted on the ground this 7th day of June, 1969
Frank J. Humphries Witness [Signature] Locator(s)

STATE OF ARIZONA }
COUNTY OF _____ }
I hereby certify that the within instrument was filed and recorded at request of _____
_____ County Recorder.
By _____ Deputy Recorder.

on _____ at _____ Fee \$1.00
_____ M. Docket _____
Page _____ 900: 563 PAGE 357

Indexed	Prepared	Filed
---------	----------	-------

RECEIVED
B.L.M. AZ STATE OFFICE
SEP 13 11 27 AM '79
PHOENIX, ARIZONA

MAP FILED IN A MC _____

NORMA MARQUART County Recorder
By Philip C. Jensen Deputy

NOTICE OF MINING LOCATION
LODE CLAIM

TO ALL WHOM IT MAY CONCERN:

This Mining Claim, the name of which is the Iso #13
Mining Claim, situate on land belonging to the United States of America, and in
which there are valuable mineral deposits, was entered upon and located for the
purpose of exploration and purchase by R. R. Ritter
A citizen of the United States
(Locator must insert either "A citizen of the United States," or "Who has de-
clared his intention to become a citizen of the United States.")

the undersigned, on the 2nd day of June, 1969

The length of this claim is 1500 feet and I claim 250
feet in a SE direction and 1250 feet in a NW direction
from the location post or monument, at which this notice is posted, lengthwise of
the claim together with 300 feet in width of the surface grounds, on each
side of the center of said claim. The general course of the lode deposit and prem-
ises is from the southeast to the northwest

The claim is situated and located in the Eureka Mining District,
in Yavapai County in the State of Arizona, about 2640 feet
in a southwest direction from Corner of
Sections 14, 15, 22, 23, T 14 N, R 10 W

The surface boundaries of the claim are marked upon the ground as follows:
Beginning at a post

at a point in a SE 1/4 direction 250 feet from the
location post or monument (at which this notice is posted), being in the center of
the southeast
end line of said claim; thence southwest 300 feet to a post
post, being the southwest corner of said
claim; thence NW 1/4 1500 feet to a post being at the
northwest corner of said claim; thence NE 1/4 300 feet to
a post at the center of the northwest end of this
claim; thence NE 1/4 300 feet to a post, being at
the northeast corner of said claim; thence SE 1/4 1500 feet
to a post at the southeast corner of said
claim; thence SW 1/4 300 feet to the place of beginning.

Date and posted on the ground this 2nd day of June, 1969

Frank J. Desrochers Witness
RR Ritter Locator(s)

BOOK 563 PAGE 358

RECEIVED
B.L.M. AZ STATE OFFICE
SEP 13 11 27 AM '79
PHOENIX, ARIZONA
MAP FILED IN A MC
63137

WITNESS my hand and official seal the day and year first above written.

NORMA L. MARQUART County Recorder

By Patsy C. Jeaney Deputy

NOTICE OF MINING LOCATION
LODE CLAIM

TO ALL WHOM IT MAY CONCERN:

This Mining Claim, the name of which is the Iso # 14
Mining Claim, situate on land belonging to the United States of America, and in
which there are valuable mineral deposits, was entered upon and located for the
purpose of exploration and purchase by R. R. Ritter
A citizen of the United States
(Locator must insert either "A citizen of the United States," or "Who has de-
clared his intention to become a citizen of the United States.")

the undersigned, on the 2nd day of August, 1969

The length of this claim is 1500 feet and 1 claim 500
feet in a East direction and 1000 feet in a West direction
from the location post or monument, at which this notice is posted, lengthwise of
the claim together with 300 feet in width of the surface grounds, on each
side of the center of said claim. The general course of the lode deposit and prem-
ises is from the East to the West

The claim is situated and located in the Eureka Mining District,
in Yavapai County in the State of Arizona, about 2800 feet
in a southwest direction from the corner
of sections 14, 15, 22, 23 T 14 N. R 10W

The surface boundaries of the claim are marked upon the ground as follows:
Beginning at a post

at a point in a East direction 500 feet from the
location post or monument (at which this notice is posted), being in the center of
the East
end line of said claim; thence south 300 feet to a post
_____, being the southeast corner of said
claim; thence West 1500 feet to a post being at the
southwest corner of said claim; thence North 300 feet to
a post at the center of the West end of this
claim; thence North 300 feet to a post, being at
the northwest corner of said claim; thence East 1500 feet
to a post at the northeast corner of said
claim; thence south 300 feet to the place of beginning.

Date and posted on the ground this 2nd day of August, 1969

Frank J. Humphreys
Witness

R. R. Ritter
Locator(s)

BOOK 563 PAGE 359

63239

MAP FILED IN A MC 63157

RECEIVED
B.L.M. AZ STATE OFFICE
SEP 13 11 27 AM '79
PHOENIX, ARIZONA

20749

Low Dodge Corp.
M. Book 528 Official Records

NORMA R. MARQUART, County Recorder
By Beverly A. Thomas

NOTICE OF MINING LOCATION
LODE CLAIM

TO ALL WHOM IT MAY CONCERN:

This Mining Claim, the name of which is the Iso # 15
Mining Claim, situate on land belonging to the United States of America, and in
which there are valuable mineral deposits, was entered upon and located for the
purpose of exploration and purchase by R. R. Ritter
A Citizen of the United States
(Locator must insert either "A citizen of the United States," or "Who has de-
clared his intention to become a citizen of the United States.")

the undersigned, on the 13th day of September, 1969

The length of this claim is 1500 feet and 1 claim 50
feet in a West direction and 1450 feet in a East direction
from the location post or monument, at which this notice is posted, lengthwise of
the claim together with 300 feet in width of the surface grounds, on each
side of the center of said claim. The general course of the lode deposit and prem-
ises is from the West to the East

The claim is situated and located in the Eureka Mining District,
in Yavapai County in the State of Arizona, about 3,100 feet
in a northwest direction from the Corner of
Sections, 14, 15, 22, 23, T 14 N. R 10 W.

The surface boundaries of the claim are marked upon the ground as follows:
Beginning at a post

at a point in a West direction 50 feet from the
location post or monument (at which this notice is posted), being in the center of
the West
end line of said claim; thence North 300 feet to a post
Northwest corner of said
claim; thence East 1500 feet to a post being at the
northeast corner of said claim; thence South 300 feet to
a post at the center of the East end of this
claim; thence South 300 feet to a post, being at
the southeast corner of said claim; thence West 1500 feet
to a post at the southwest corner of said
claim; thence North 300 feet to the place of beginning.

Date and posted on the ground this 13th day of Sept., 1969

R. D. Smith
Witness

R. R. Ritter
Locato:(s)

63210

MAP FILED IN A MC

RECEIVED
B.L.M. AZ STATE OFFICE
SEP 13 11 27 AM '79
PHOENIX, ARIZONA

63137

NORMA R. MAROUART, County Recorder
By Coverly N. Thomas

NOTICE OF MINING LOCATION
LODE CLAIM

TO ALL WHOM IT MAY CONCERN:

This Mining Claim, the name of which is the Iso # 16
Mining Claim, situate on land belonging to the United States of America, and in
which there are valuable mineral deposits, was entered upon and located for the
purpose of exploration and purchase by R. R. Ritter
A citizen of the United States
(Locator must insert either "A citizen of the United States," or "Who has de-
clared his intention to become a citizen of the United States.")

the undersigned, on the 13th day of September, 1969

The length of this claim is 1500 feet and 1 claim 50
feet in a West direction and 1450 feet in a East direction
from the location post or monument, at which this notice is posted, lengthwise of
the claim together with 300 feet in width of the surface grounds, on each
side of the center of said claim. The general course of the lode deposit and prem-
ises is from the West to the East

The claim is situated and located in the Eureka Mining District,
in Yavapai County in the State of Arizona, about 3,500 feet
in a northwest direction from the corner of
Sections, 14, 15, 22, 23. T 14 N. R 10 W.

The surface boundaries of the claim are marked upon the ground as follows:
Beginning at a post

at a point in a West direction 50 feet from the
location post or monument (at which this notice is posted), being in the center of
the West
end line of said claim; thence north 300 feet to a post
_____, being the northwest corner of said
claim; thence East 1500 feet to a post being at the
north east corner of said claim; thence South 300 feet to
a post at the center of the East end of this
claim; thence south 300 feet to a post, being at
the south east corner of said claim; thence West 1500 feet
to a post at the south west corner of said
claim; thence north 300 feet to the place of beginning.

Date and posted on the ground this 13th day of Sept, 1969

R. D. Smith
Witness

[Signature]
Locator(s)

BOOK 568 PAGE 503

6321
MAP FILED IN A MC
63137

RECEIVED
B.L.M. ACCEPTED OFFICE
SEP 13 11 27 AM '69
AZ STATE OFFICE
PHOENIX, ARIZONA
PHOENIX, ARIZONA

Notice of Mining Location

LODE CLAIM

TO ALL WHOM IT MAY CONCERN:

This Mining Claim, the name of which is the MOON.

Mining Claim, situate on lands belonging to the United States of America, and in which there are valuable mineral deposits, was entered upon and located for the purposes of exploration and purchase by Earnest Degen Citizen of the United States.

(Locator must insert either "a citizen of the United States," or "who has declared his intention to become a citizen of the United States.")

the undersigned, on the 5th day of January, 1917.

The length of this claim is 1500 feet

and I claim 1200 feet

in a Northerly direction and 300

feet in a Southerly direction from the center of the discovery shaft, 300 at which this notice is posted, lengthwise of the claim, together with

300 feet in width of the surface grounds, on each side of the center of said claim. The general course of the lode deposit and premises is from the

North to the South

The claim is situated and located in the Eureka Mining District

in Yavapai County, in the State of Arizona, about 1 1/2 miles

in a Southerly direction from Bagdad copper camp

Located as abandoned ground

The surface boundaries of the claim are marked upon the ground as follows: Beginning at

at a point in a Northerly direction 1200 feet from

the discovery shaft (at which this notice is posted), being in the center of the North

end line of said claim; thence Westerly 300 feet to a Stone monument

, being the N.W. corner of said claim,

thence Southerly 1500 feet to a Stone monument, being at the

~~Stone monument~~ S.W. corner of said claim; thence Easterly 300 feet

to a Stone monument at the center of the South end of said claim;

thence Easterly 300 feet to a Stone monument, being at the

S.E. corner of said claim; thence 1500

feet to a Stone monument at the N.E. corner of

said claim; thence 300 feet to the place of the beginning.

All done under the provisions of Chapter Six, of Title XXXII, of the Revised Statutes of the United States, and of an Act of the General Assembly of Arizona, entitled "An Act to Revise and Codify the Laws of the Territory of Arizona," approved March 16, 1901.

Dated and posted on the ground this 5 day of January, 1917

Earnest Degen

RECEIVED
B.L.M. AZ STATE OFFICE
PHOENIX, ARIZONA
SEP 13 11 27 AM '17

63212

MAP FILED IN A.M.C. 63212

County of.....

I, _____, County Recorder in and for the County and State aforesaid, do hereby certify that the within instrument was filed for record at _____ o'clock _____ M., on this _____ day of _____, 191____, and duly recorded in Book No. _____ of _____ Records of _____ County, Arizona, at pages _____

Witness my hand and official seal the day and year first above written.

County Recorder

63212

1376

Notice of Location

LODE CLAIM

Warrant
Committed

Dated _____, 191____
Filed and Recorded at request of _____

Samuel Pagan

Feb 16, A. D. 1917


at *11-55 o'clock* *A.M.*

Book *1058* *mines*

Page *135*
RECORDS OF YAVAPAI COUNTY, ARIZONA

Estelle Paul Pagan
County Recorder

By *Estelle Paul Pagan*
Deputy Recorder



This diagram is to give the locator a general idea of plan of location under the new law. The Discovery Shaft can be in the center of claim or any distance from either end desired. In the diagram it is placed 500 feet from one end and 1000 feet from the other. Commence description of claim at a center end monument, giving its distance and direction from center of Discovery Shaft; thence bound the claim in either direction. In description be careful to state locality of claim with reference to some natural object, or permanent monument, as will identify the claim.

63

2-075

Notice of Mining Location

LODE CLAIM

RECEIVED
B.L.M. AZ STATE OFFICE
SEP 13 11 27 AM '10
PHOENIX, ARIZONA

63213

To All Whom It May Concern:

This mining claim, the name of which is the Bain Prop. M. A.
Mining Claim, situated on lands belonging to the United States of America, and in which there are valuable
mineral deposits, was entered upon and located for the purpose of exploration and purchase by

Ernest Segen
a citizen
the undersigned, on the 1st day of January 1910.

The length of this claim is Eight hundred feet,
and 1 claim Eight hundred feet
WE OR I
in a northerly direction, and 10 feet
in a southerly direction from the center of the discovery shaft, at which this notice is posted, lengthwise
of the claim, together with three hundred (300) feet in width of the surface grounds, on each side of the
center of said vein. The general course of the lode deposit and premises is from the northerly to the southerly

The claim is situated and located in the Cook Mining District,
in Yavapai County, in the Territory of Arizona, about 1 1/2 miles
in a South easterly direction from the Junction of Copper
Prop. and Monroe Gulch and the Silver
Mon. Gulch and the Hillside Mason road

The surface boundaries of the claim are marked upon the ground as follows:
BEGINNING at a monument of stones at a point in a northerly direction 1500 feet
from the discovery shaft (at which this notice is posted), being in the center of the north end line of said
claim; thence easterly 300 feet to a monument of stones, being the northeast corner of said claim; thence
southerly 1500 feet to a monument of stones, being at the southeast corner of said claim; thence westerly
300 feet to a monument of stones at the center of the south end of said claim; thence westerly 300 feet to a
monument of stones, being at the southwest corner of said claim; thence northerly 1500 feet to a monument
of stones, being the northwest corner of said claim; thence easterly 300 feet to the place of beginning.

All done under the provisions of Chapter Six of Title XXXII of the Revised Statutes of the United
States and of An Act of the General Assembly of Arizona, entitled "An Act Concerning Mines," approved
March 20th, 1895, and amended March 2d, 1899, and March 16th, 1901.

Dated and Posted On the Ground this 1st day of January 1910.
Ernest Segen
Wm. L. Gray

MAP FILED IN A MC

63137

63213

TERRITORY OF ARIZONA, }
County of } ss.

I,, County Recorder in and for the County and Territory aforesaid, do hereby certify that the instrument was filed for record at o'clock, ... M., on this day of 190.... and duly recorded in Book No. of Records of County, Arizona, at pages

WITNESS my hand and official seal the day and year first above written.

.....
County Recorder.

Notice of Juratation
LODE CLAIM

James West No. 21

by *Ernest Dege*

Dated 190....

Filed and recorded at request of

Ernest Dege

March 8, 1910

at *11:36 o'clock* A. M.,

Book *88 of Mines*

Pages *1-33*

J. C. Dunbar
County Recorder

By *E. D. Darnell*
Deputy Recorder.


RECEIVED
B.L.M. AZ STATE OFFICE
SEP 13 11 27 AM '79
PHOENIX, ARIZONA

I do hereby certify that the within instrument was filed and recorded at the request of Cyprus Bagdad copper co.
on AUG 15 1979 at 8:30 A.M. o'clock Book 1237 Official Record Page 69-70
Records of Yavapai County, Arizona. WITNESS my hand and official seal the day and year first above written.

INDEXED

PATSY S. JENNEY, County Recorder

By D. J. Borner Deputy



RECEIVED
B.L.M. STATE OFFICE
SEP 13 11 28 AM '79
PHOENIX, ARIZONA

Notice of Location

LODE CLAIM

TO ALL WHOM IT MAY CONCERN:

Notice is hereby given that the OTO 1
lode mining claim was located by:

Cyprus Mines Corporation
Cyprus Bagdad Copper Company Division
P. O. Box 245
Bagdad, Arizona 86321

on the 5th day of August, 19 79.

The length of this claim is 1500 feet. The width of
this said claim is 600 feet. This notice is posted at the
SW corner of said claim in Section 9,
Township 14 North, Range 9 West, G.&S.R.M., Eureka Mining
District, Yavapai County, Arizona.

This claim is 1495 feet in a East direction from
the location monument to the East end of the claim,
and 5 feet in a West direction from the location
monument to the West end of the claim.

All corners of said claim are constructed of 2"x2"x4'
wood posts

The SE corner of said claim bears S20°51'W,
1348 feet from the NE corner of Section 9,
Township 14 North, Range 9 West, G.&S.R.M.

OTO 1 is bounded to the North and West by Alum Creek Millsites
and to the South by OTO 2 Lode Claim

L. G. Wolf

Witness

LOCATOR
CYPRUS MINES CORPORATION
CYPRUS BAGDAD COPPER COMPANY DIVISION

J. Borner

Agent

63214

MAP FILED IN A MC

63214


INDEXED

PATSY C. JENNEY, County Recorder

By Debbie Regalada Deputy

Notice of Location

LODE CLAIM



RECEIVED
9.11.13 AM '79
PHOENIX, ARIZONA

TO ALL WHOM IT MAY CONCERN:

Notice is hereby given that the OTO 2 lode mining claim was located by:

Cyprus Mines Corporation
Cyprus Bagdad Copper Company Division
P. O. Box 245
Bagdad, Arizona 86321

on the 8th day of August, 19 79.

The length of this claim is 1500 feet. The width of this said claim is 600 feet. This notice is posted at the NW corner of said claim in Section 9, Township 14 North, Range 9 West, G.&S.R.M., Eureka Mining District, Yavapai County, Arizona.

This claim is 1495 feet in a East direction from the location monument to the East end of the claim, and 5 feet in a West direction from the location monument to the West end of the claim.

All corners of said claim are constructed of 2"x2"x4' wood posts

The NE corner of said claim bears S20°51'W, 1348 feet from the NE corner of Section 9, Township 14 North, Range 9 West, G.&S.R.M.

OTO 2 is bounded to the North by OTO 1 Lode Claim and to the West by Alum Creek Millsites

La Wolf

Witness

LOCATOR
CYPRUS MINES CORPORATION
CYPRUS BAGDAD COPPER COMPANY DIVISION

K. J. Bonnis

Agent

63215

MAP FILED IN A MC


63139

INDEXED

Microfilmed

PATSY C. JENNEY, County Recorder

By Debbie Regalack Deputy



Notice of Location

LODE CLAIM

TO ALL WHOM IT MAY CONCERN:

Notice is hereby given that the OTO 3
lode mining claim was located by:

Cyprus Mines Corporation
Cyprus Bagdad Copper Company Division
P. O. Box 245
Bagdad, Arizona 86321

on the 8th day of August, 19 79.

The length of this claim is 900 feet. The width of
this said claim is 600 feet. This notice is posted at the
NE corner of said claim in Section 9,
Township 14 North, Range 9 West, G.&S.R.M., Eureka Mining
District, Yavapai County, Arizona.

This claim is 895 feet in a West direction from
the location monument to the West end of the claim,
and 5 feet in a East direction from the location
monument to the East end of the claim.

All corners of said claim are constructed of 2"x2"x4'
wood post

The SW corner of said claim bears N89°59'E,
387 feet from the SW corner of Section 9,
Township 14 North, Range 9 West, G.&S.R.M.

OTO 3 is bounded to the North by RJ 17, and to the East by RJ 16A
Lode Claims


La Wolf

Witness

LOCATOR
CYPRUS MINES CORPORATION
CYPRUS BAGDAD COPPER COMPANY DIVISION
J. Bonner
Agent

MAP FILED IN A MCI 63137

INDEXED PATSY G. JENNEY, County Recorder
By Debbie Bagdad Deputy



Notice of Location LODE CLAIM (AMENDED)

TO ALL WHOM IT MAY CONCERN:

Notice is hereby given that the RJ 16A
lode mining claim was located by:

Cyprus Mines Corporation
Cyprus Bagdad Copper Company Division
P. O. Box 245
Bagdad, Arizona 86321

on the 8th day of August, 19 79.

The length of this claim is 1000 feet. The width of
this said claim is 600 feet. This notice is posted at the
NE corner of said claim in Section 9,
Township 14 North, Range 9 West, G.&S.R.M., Eureka Mining
District, Yavapai County, Arizona.

This claim is 995 feet in a West direction from
the location monument to the West end of the claim,
and 5 feet in a East direction from the location
monument to the East end of the claim.

All corners of said claim are constructed of
Stone Monuments

The SE corner of said claim bears S89°59'W,
3000 feet from the SE corner of Section 9,
Township 14 North, Range 9 West, G.&S.R.M.

This is an Amended Location Notice of RJ 16 Lode Claim, Book
1110, Page 695, BLM Serial #AMC 19370.

La Wolf

Witness


LOCATOR
CYPRUS MINES CORPORATION
CYPRUS BAGDAD COPPER COMPANY DIVISION
K. J. Bonnie

Agent

MAP FILED IN A MC 63137

I do hereby certify that the within instrument was filed and recorded at the request of Cyprus Bagdad Copper Co
on NOV 25 '77 - 8 40 AM o'clock Book 1110 Official Record 695
Records of Yavapai County, Arizona. **WITNESS** my hand and official seal the day and year first above written.

PATSY C. VENNEY, County Recorder
By Carol Rice Deputy



14-9-9

Notice of Mining Location LODE CLAIM

TO ALL WHOM IT MAY CONCERN:

This Mining Claim, the name of which is the RJ 16
Mining Claim, situate on land belonging to the United States of America, and in which there are valuable mineral deposits, was entered upon and located for the purpose of exploration and purchase by
CYPRUS MINES CORPORATION
CYPRUS BAGDAD COPPER COMPANY

(Locator must insert either "A Citizen of the United States," or "Who has declared his intention to become a Citizen of the United States.")
the undersigned, on the 10th day of November, 1977

The length of this claim is 1500 feet and we claim 50 feet in a easterly direction and 1450 feet in a westerly direction from the center of the discovery shaft, at which this notice is posted, lengthwise of the claim together with 300 feet in width of the surface grounds, on each side of the center of said claim. The general course of the lode deposit and premises is from the East to the West.

The claim is situated and located in the Eureka Mining District, in Yavapai county, in the State of Arizona, about 3065' in a N84°W direction from SE Corner of Section 9, Township 14 North, Range 9 West (G&SRM)
Bounded to the north by Lode Claim RJ 17; to the west by RJ 25; **B.L.M. AZ STATE OFFICE**
to the east by RJ 15.

RECEIVED
NOV 9 1979
10:00 A.M.
PHOENIX, ARIZONA

The surface boundaries of the claim are marked upon the ground as follows:
Beginning at a stone monument

at a point in a easterly direction 50 feet from the discovery shaft (at which this notice is posted), being in the center of the East end line of said claim; thence south 300 feet to a stone monument, being the southeast corner of said claim; thence west 1500 feet to a stone monument being at the southwest corner of said claim; thence north 300 feet to a stone monument at the center of the west end of this claim; thence north 300 feet to a stone monument, being at the northwest corner of said claim; thence east 1500 feet to a stone monument at the northeast corner of said claim; thence south 300 feet to the place of beginning.

Dated and posted on the ground this 10th day of November, 1977
L. A. Wolf CYPRUS MINES CORPORATION
Gerda G. Dinnerman R. J. Bonnis
Witness R. J. Bonnis, Agent Locator(s)

STATE OF ARIZONA }
COUNTY OF _____ } ss. BOOK 1110 PAGE 695

I hereby certify that the within instrument was filed and recorded at request of B. L. M. SERIAL NO. A MC 19370 on _____ at _____ M, Docket _____

Fee \$1.00

Witness my hand and official seal the day and year first above written.

VOID

SUPERSEDED

BY R. J. Bonnis Deputy Recorder.

DOCUMENT NO. _____


FILE NO.	Photostat Compared	Blotted
DATE	<u>10-22-79</u>	

INITIAL RJB

INDEXED

PATSY G. JENNEY, County Recorder

By Debbie Regalado Deputy



63218

Notice of Location

LODE CLAIM

(AMENDED)

TO ALL WHOM IT MAY CONCERN:

Notice is hereby given that the RJ 24A
lode mining claim was located by:

Cyprus Mines Corporation
Cyprus Bagdad Copper Company Division
P. O. Box 245
Bagdad, Arizona 86321

on the 8th day of August, 19 79.

The length of this claim is 1350 feet. The width of
this said claim is 600 feet. This notice is posted at the
SW corner of said claim in Section 9,
Township 14 North, Range 9 West, G.&S.R.M., Eureka Mining
District, Yavapai County, Arizona.

This claim is 1345 feet in a East direction from
the location monument to the East end of the claim,
and 5 feet in a West direction from the location
monument to the West end of the claim.

All corners of said claim are constructed of Stone Monuments

The SW corner of said claim bears N28°48'E,
2740 feet from the SW corner of Section 9,
Township 14 North, Range 9 West, G.&S.R.M.

This is an Amended Location Notice of RJ24 Lode Claim, Book 1110,
Page 703, BLM Serial #AMC 19378

La. Wolf

Witness

LOCATOR
CYPRUS MINES CORPORATION
CYPRUS BAGDAD COPPER COMPANY DIVISION

J. Bonner
Agent


BOOK 1237 PAGE 77

MAP FILED IN A MC

63187

INDEXED

PATSY C. JENNEY, County Recorder
By Carol Rice Deputy



14-9-9

Notice of Mining Location LODE CLAIM

TO ALL WHOM IT MAY CONCERN:

RJ 24

This Mining Claim, the name of which is the.....
Mining Claim, situate on land belonging to the United States of America, and in which there are valuable mineral deposits, was entered upon and located for the purpose of exploration and purchase by
CYPRUS MINES CORPORATION

CYPRUS BAGDAD COPPER COMPANY

(Locator must insert either "A Citizen of the United States," or "Who has declared his intention to become a Citizen of the United States.")
the undersigned, on the 10th day of November, 19 77

The length of this claim is 1200 feet and we claim 575 feet in a easterly direction and 625 feet in a westerly direction from the center of the discovery shaft, at which this notice is posted, lengthwise of the claim together with 300 feet in width of the surface grounds, on each side of the center of said claim. The general course of the lode deposit and premises is from the East to the West

The claim is situated and located in the Eureka Mining District, in Yavapai county, in the State of Arizona, about 4318' in a N 51° W direction from S.E. corner of Section 9, Township 14 North, Range 9 West (G. & SRM)

Bounded to the South by RJ-21 & 22; excluding Alum Creek No. 125 millsite Creek No. 128 millsite amended, Lot 4.

**RECEIVED
B.L.M. AZ STATE OFFICE**

The surface boundaries of the claim are marked upon the ground as follows:

Beginning at a stone monument
at a point in a easterly direction 575
the discovery shaft (at which this notice is posted), being in the center of the east
end line of said claim; thence south 300 feet to a stone monument, being the southeast corner of said claim; thence west 1200 feet to a stone monument being at the southwest corner of said claim; thence north 300 feet to a stone monument at the center of the west end of this claim; thence north 300 feet to a stone monument, being at the northwest corner of said claim; thence east 1200 feet to a stone monument at the northeast corner of said claim; thence south 300 feet to the place of beginning.

NOV 9 1979

10:00 A.M.
PHOENIX, ARIZONA

Dated and posted on the ground this 10th day of November, 19 77

L.A. Wolf
Honda J. Zimmerman
Witness

CYPRUS MINES CORPORATION
R.J. Bonnis
R.J. Bonnis, Agent Locator(s)

STATE OF ARIZONA } ss. BOOK 1110 PAGE 703
COUNTY OF _____

I hereby certify that the within instrument was filed and recorded at

request of B. L. M. SERIAL NO.

A MC 19378

on _____ at _____ Fee \$1.00

_____, Docket

Page _____

Witness my hand and official seal the day and year first above written.

VOID

SUPERSEDED

BY RJ 24A UNPATENTED
LODE CLAIM
Deputy Recorder.

DOCUMENT NO. _____

FILE NO. _____


DATE 10-22-79

INITIAL [Signature]

INDEXED

PATSY C. JENNEY, County Recorder

By Debbie Regalado Deputy



Notice of Location

LODE CLAIM (AMENDED)

TO ALL WHOM IT MAY CONCERN:

Notice is hereby given that the Moon No. 1 (Amended)
lode mining claim was located by:

Cyprus Mines Corporation
Cyprus Bagdad Copper Company Division
P. O. Box 245
Bagdad, Arizona 86321

RECEIVED
B.L.M. AZ STATE OFFICE
SEP 13 11 28 AM '79
PHOENIX, ARIZONA

on the 8th day of August, 19 79.

The length of this claim is 1500 feet. The width of
this said claim is 600 feet. This notice is posted at the
Northwest corner of said claim in Section 9,
Township 14 North, Range 9 West, G.&S.R.M., Eureka Mining
District, Yavapai County, Arizona.

This claim is 2 feet in a N7°W direction from
the location monument to the North end of the claim,
and 1498 feet in a S7°E direction from the location
monument to the South end of the claim.

All corners of said claim are constructed of Stone
Monuments

The NW corner of said claim bears S78°W,
200 feet from the NE corner of Section 9,
Township 14 North, Range 9 West, G.&S.R.M.

This is an amended location of the Moon No. 1 mining claims located
by Ernest Degen on the 5th day of January, 1917 and recorded in Book 105,
Page 136 of Records of Mines in the office of the County Recorder of
Yavapai County. Moon No. 1 Amended is bounded on the East by Moon and on
the West by Moon No. 2 lode claims.

La. Wolf

Witness

LOCATOR
CYPRUS MINES CORPORATION
CYPRUS BAGDAD COPPER COMPANY DIVISION

R. J. Bonnis

Agent

(R. J. Bonnis)

MAP FILED IN A MC

63187

VUID

SUPERSEDED Notice of Mining Location

RECEIVED
B.L.M. AZ STATE OFFICE

BY *Moon No. 1*
UNPATENTED LOSE
CLAIM

LODE CLAIM

DOCUMENT NO. *14-9-10*

TO ALL WHOM IT MAY CONCERN:

FILE NO.

DATE

10-22-79

This Mining Claim, the name of which is the

Moon No. 1

NOV 9 1979

10:00 A.M.
PHOENIX, ARIZONA

INITIAL *EDW*
Mining Claim, situate on lands belonging to the United States of America, and in which there are valuable mineral deposits, was entered upon and located for the purposes of exploration and purchase by

Ernest Degen, U.S. Citizen

(Locator must insert either "a citizen of the United States," or "who has declared his intention to become a citizen of the United States.")

the undersigned, on the *5* day of *January*, 191*7*

The length of this claim is *1500* feet,

and *1400* claim *1400* feet,

in a *Westerly* direction and *1100*

300 feet in a *Easterly* direction from

the center of the discovery shaft, at which this notice is posted, lengthwise of the claim, together with

300 feet in width of the surface grounds, on each side of the center of said claim. The general course of the lode deposit and premises is from the

East to the *West*

The claim is situated and located in the *Eureka* Mining District,

in *Yavapai* County, in the State of Arizona, about *1 1/2 miles*

in a *Southerly* direction from *Baydab Copper Camp*

Located as abandoned ground

The surface boundaries of the claim are marked upon the ground as follows: Beginning at

at a point in a *Westerly* direction *1400* feet from

the discovery shaft (at which this notice is posted), being in the center of the *West*

end line of said claim; thence, *Northerly 300* feet to a *Stone Monument*

being the *N. W.* corner of said claim;

thence *Easterly 1500* feet to a *Stone Monument* being at the

N. E. corner of said claim; thence *South 300* feet

to a *Stone Monument* at the center of the *East* end of said claim;

thence *300 ft South* feet to a *Stone Monument*, being at the

S. E. corner of said claim; thence *1500 West*

feet to a *Stone Monument* at the *S. W.* corner of

said claim; thence *300* feet to the place of the beginning.

All done under the provisions of Chapter Six, of Title XXXII, of the Revised Statutes of the United States, and of an Act of the General Assembly of Arizona, entitled "An Act to Revise and Codify the Laws of the Territory of Arizona," approved March 16, 1901.

Dated and posted on the ground this *5* day of *January*, 191*7*

Ernest Degen

STATE OF ARIZONA,

SR.

I, _____, County Recorder in and for the County and

State aforesaid, do hereby certify that the within instrument was filed for record at _____ o'clock _____ M.,

on this _____ day of _____ 191____, and duly recorded in Book No. _____

of _____ Records of _____ County, Arizona, at pages _____

Witness my hand and official seal the day and year first above written.

County Recorder

Notice of Location LODE CLAIM

Indexed.

1377
Original
Copied
Compressed

Moon No. 1

Dated _____, 191____

Filed and Recorded at request of

E. M. Deyer

Feb 16, A. D. 1917

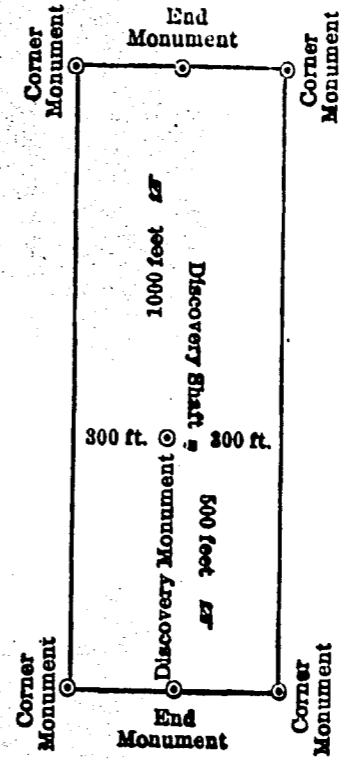
at *11:55 o'clock A.M.*

Book *105 of minus*

Page *136* RECORDS OF YAVAPAI COUNTY, ARIZONA

Edith Ruffner
County Recorder

By *Ida Mosher*
Deputy Recorder



This diagram is to give the locator a general idea of plan of location under the new law. The Discovery Shaft can be in the center of claim or any distance from either end desired. In the diagram it is placed 500 feet from one end and 1000 feet from the other. Commence description of claim at a center end monument, giving its distance and direction from center of Discovery Shaft; thence bound the claim in either direction. In description be careful to state locality of claim with reference to some natural object, or permanent monument, as will identify the claim.

RECEIVED
B.L.M. AZ STATE OFFICE

NOV 9 1979

10:00 A.M.
PHOENIX, ARIZONA

PATSY C. JENNEY, County Recorder
By Libbe Regalado Deputy

INDEXED

NOTICE OF LOCATION

MILL SITE CLAIM

(See Sections 2301 - 2324, Inclusive, Public Resources Code)

RECORDED
SEP 13 11 28 AM '79
PHOENIX, ARIZONA
RECEIVED
AZ STATE OFFICE
03220

TO WHOM IT MAY CONCERN: Please take notice that:

The name of this claim is Alum Creek No. 179 Millsite

The name of the locator of said claim is Cyprus Mines Corporation
(is - are) Cyprus Bagdad Copper Company Division
P. O. Box 245
Bagdad, Arizona 86321

The said locator do es hereby declare and publish as a legal notice that it is (he - they) (is - are)
the proprietor of a vein or lode claim, or mine, or the owner of a quartz mill or reduction works, and
has a valid right to the occupation, possession and enjoyment of all and singular that tract or parcel of
nonmineral land not exceeding five acres, situate, lying and being in Section 9 Township 14 North
Range 9 West Gila and Salt River Base and Meridian, in the County of
Yavapai, State of Arizona, bounded and described as follows:
The Alum Creek No. 179 Mill Site,
is the N2, SW4, SE4, NW4, Section 9, T14N, R9W, G & SRM

This notice is posted at the
SW corner of this millsite
claim.

together with all and singular the hereditaments and appurtenances thereunto belonging or in anywise
appertaining.
The aforesaid Mill Site consists of 5 acres or about 330 x 660 feet claimed and was
located this 8th day of August, 19 79.
The date of the discovery and posting of this Notice is the 8th day of August, 19 79.
IN WITNESS WHEREOF, the said parties have hereunto set their hands and seals, this 8th day
of August, 19 79.

WITNESSES: 1
La Wolf

LOCATORS: 2
Cyprus Mines Corporation
Cyprus Bagdad Copper Company Division
R. J. Bonnis, Agent

MAP FILED IN A MC

Notice of Mining Location

3. 11

LODE CLAIM

TO ALL WHOM IT MAY CONCERN:

This Mining Claim, the name of which is the Moon, No. 2

RECEIVED
B.L.M. ARIZONA
SEP 13 11 28 AM '19
PHOENIX, ARIZONA
63137

Mining Claim, situate on lands belonging to the United States of America, and in which there are valuable mineral deposits, was entered upon and located for the purposes of exploration and purchase by

Ernest Degen, U.S. Citizen

(Locator must insert either "a citizen of the United States," or "who has declared his intention to become a citizen of the United States.")

the undersigned, on the 5 day of January, 1917

The length of this claim is 1500 feet,

and 9 claim 1450 feet,

in a Northerly direction and 50

feet in a Southerly direction from

the center of the discovery shaft, at which this notice is posted, lengthwise of the claim, together with

300 feet in width of the surface grounds, on each

side of the center of said claim. The general course of the lode deposit and premises is from the

North to the South

The claim is situated and located in the Eureka Mining District,

in Maricopa County, in the State of Arizona, about 1 1/2 miles

in a Southerly direction from Bagshaw Copper Camp.

Located as abandoned ground

The surface boundaries of the claim are marked upon the ground as follows: Beginning at

at a point in a Northerly direction 1450 feet from

the discovery shaft (at which this notice is posted), being in the center of the North

end line of said claim; thence 300 feet to a Stone Monument

, being the N. W. corner of said claim;

thence 1500 feet to a Stone Monument, being at the

S. W. corner of said claim; thence 300 feet

to a Stone Monument at the center of the South end of said claim;

thence 300 feet to a Stone Monument, being at the

S. E. corner of said claim; thence 1500

feet to a Stone Monument at the N. E. corner of

said claim; thence 300 feet to the place of the beginning.

All done under the provisions of Chapter Six, of Title XXXII, of the Revised Statutes of the United States, and of an Act of the General Assembly of Arizona, entitled "An Act to Revise and Codify the Laws of the Territory of Arizona," approved March 16, 1901.

Dated and posted on the ground this 5 day of January, 1917

Ernest Degen

MAP FILED IN A.M.C. 63137

STATE OF ARIZONA,

County of _____

I, _____, County Recorder in and for the County and

State aforesaid, do hereby certify that the within instrument was filed for record at _____ o'clock _____ M.,

on this _____ day of _____, 191____, and duly recorded in Book No. _____

of _____ Records of _____ County, Arizona, at pages _____

Witness my hand and official seal the day and year first above written.

County Recorder

63221

Notice of Location LODE CLAIM

1378
Indexed. Copies

Moore No. 2

Compared

Dated _____, 191____

Filed and Recorded at request of

Ernest Degens

Feb. 16, A. D. 1917.

at *11:55 o'clock* A. M.


Book *1057 minus*

Pages *137* RECORDS OF YAVAPAI COUNTY, ARIZONA

Edith Ruffner
County Recorder

By *Ida Mosher*
Deputy Recorder

RECEIVED
B.L.M. AZ STATE OFFICE
SEP 13 11 28 AM '79
PHOENIX, ARIZONA



This diagram is to give the locator a general idea of plan of location under the new law. The Discovery Shaft can be in the center of claim or any distance from either end desired. In the diagram it is placed 500 feet from one end and 1000 feet from the other. Commence description of claim at a center end monument, giving its distance and direction from center of Discovery Shaft; thence bound the claim in either direction. In description be careful to state locality of claim with reference to some natural object, or permanent monument, as will identify the claim.

INDEXED

PAGED

PHOTOSTATED

WITNESS my hand and official seal the day and year first above written.

FRANK C. BAUER, County Recorder.

By Evelyn D. Jar, Deputy

Notice of Mining Location

TO ALL WHOM IT MAY CONCERN: **LODE CLAIM**

This Mining Claim, the name of which is the Dakota #25 Mining Claim, situate on land belonging to the United States of America, and in which there are valuable mineral deposits, was entered upon and located for the purpose of exploration and purchase by Bagdad Copper Corp. Bagdad, Arizona

the undersigned, on the 18 day of May, 19 67
 The length of this claim is 1500 feet and we claim 1400 feet in a Southwest direction and 100 feet in a Northeast direction from the center of the discovery shaft, at which this notice is posted, lengthwise of the claim together with 300 feet in width of the surface grounds, on each side of the center of said claim. The general course of the lode deposit and premises is from the Northeast to the Southwest

The claim is situated and located in the Eureka Mining District, in Yavapai county, in the State of Arizona, about 6720 feet in a South 59° East direction from Section Corner 5, 6, 7, 8; T 14 North; Range 9 West (G & SR)

The surface boundaries of the claim are marked upon the ground as follows:
 Beginning at A Stone Monument Set

at a point in a Northeasterly direction 100 feet from the discovery shaft (at which this notice is posted), being in the center of the North end line of said claim; thence Southeast 300 feet to a Stone Monument, being the Northeast corner of said claim; thence Southwest 1500 feet to a Stone Monument being at the Southeast corner of said claim; thence Northwest 300 feet to a Stone Monument at the center of the South end of this claim; thence Northwest 300 feet to a Stone Monument being at the Southwest corner of said claim; thence Northeast 1500 feet to a Stone Monument at the Northwest corner of said claim, thence Southeast 300 feet to the place of beginning.

Dated and posted on the ground this 18 day of May, 19 67.

Malcolm E. Gifford
William F. Humphreys
Conville J. Stephens
 Witnesses

R. J. Burns
 Locator(s) Mine Supt.

STATE OF ARIZONA
 COUNTY OF _____

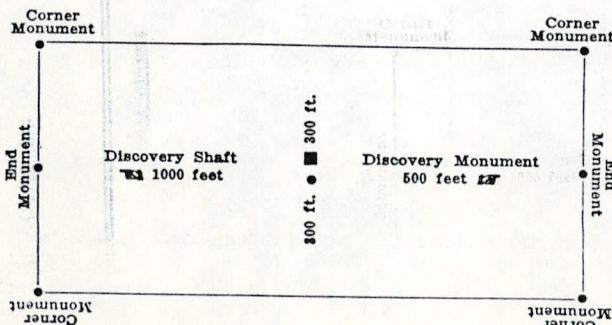
I hereby certify that the within instrument was filed and recorded at request of _____
 on _____ at _____ M., Docket _____
 Page _____

Witness my hand and official seal the day and year aforesaid.

County Recorder.

Deputy Recorder.

Indexed	Photostat Compared	Blotted
---------	--------------------	---------



This diagram is to give locator a general idea of plan of location under the new law. The Discovery Shaft can be in the center of claim or any distance from either end desired. In the diagram it is placed 500 feet from one end, and 1000 feet from the other. Commence description of claim at a center end monument, giving its distance and direction from center of Discovery Shaft, thence bound the claim in either direction. In description be careful to state locality of claim with reference to some natural object, or permanent monument, as will identify the claim.

PHOENIX, ARIZONA

SEP 13 11 28 AM '79

RECEIVED
 B.L.M. AZ STATE OFFICE

Excerpts from the Mining Laws of the State of Arizona
 Title XXXIV of the Revised Statutes of 1923, Chap. 1, and Amendments thereto.

Section 4038. Such location shall be made by erecting at or contiguous to the point of discovery a conspicuous monument of stone not less than three feet in height, or an upright post, securely fixed, projecting at least four feet above the ground, in which monument of stones or on which post there shall be posted a location notice which shall be signed by the name or names of the locator or locators.

Sec. 4030. From the time of the location of a mining claim, as above specified, the locator shall be allowed ninety days within which to do or cause to be done the following things:

2. To sink a discovery shaft in the claim to a depth of at least eight feet from the lowest part of the rim of the shaft at the surface, and deeper, if necessary, until there is disclosed in said shaft mineral in place.

Sec. 4032. Such surface boundaries shall be marked by six substantial posts projecting at least four feet above the surface of the ground, or by substantial stone monuments at least three feet high, to-wit: One at each corner of said claim and one at the center of each end-line thereof.

Provided, however, that when the point of a monument of a mining claim is at the same point, and coincides with a monument of the survey of the United States, the monument of such government survey shall be and is hereby declared to be a mining claim monument of claims heretofore or hereafter located.

Sec. 4034. Location notices may be amended at any time and the monuments changed to correspond with the amended location; Provided, That no change shall be made that will interfere with the rights of others.

MAP FILED IN A MC

63137

FRANK C. BAUER, County Recorder.
 By Evelyn D. Jarr Deputy

INDEXED PAGED PHOTOGRAPHED

Notice of Mining Location

TO ALL WHOM IT MAY CONCERN: **LODE CLAIM**
 Dakota #26 Mining Claim,
 This Mining Claim, the name of which is the Dakota #26 Mining Claim,
 situate on land belonging to the United States of America, and in which there are valuable mineral deposits, was
 entered upon and located for the purpose of exploration and purchase by Bagdad Copper Corp.
Bagdad, Arizona

the undersigned, on the 18 day of May, 1967.
 The length of this claim is 1500 feet and we claim 1400 feet in a Southwest
 direction and 100 feet in a Northeast direction from the center of the discovery shaft, at which this no-
 tice is posted, lengthwise of the claim together with 300 feet in width of the surface grounds, on each side of
 the center of said claim. The general course of the lode deposit and premises is from the Northeast to the
Southwest

The claim is situated and located in the Eureka Mining District, in Yavapai
 county, in the State of Arizona, about 7310 feet in a South 59° East direction from
Section Corner 5, 6, 7, 8; T 14 North; Range 9 West (G & SR)

The surface boundaries of the claim are marked upon the ground as follows:
 Beginning at A Stone Monument Set

at a point in a Northeasterly direction 100 feet from the discovery shaft
 (at which this notice is posted), being in the center of the North
end line of said claim; thence Southeast 300
feet to a Stone Monument, being the Northeast corner of said claim;
 thence Southwest 1500 feet to a Stone Monument being at the Southeast
corner of said claim; thence Northwest 300 feet to a Stone
Monument at the center of the South end of this claim; thence North-
west 300 feet to a Stone Monument being at the Southwest
corner of said claim; thence Northeast 1500 feet to a Stone Monument at the North-
west corner of said claim, thence Southeast 300 feet to the place of beginning.

Dated and posted on the ground this 18 day of May, 1967.
Bagdad Copper Corporation
R. J. Berne
 Locator(s) Mine Supt.

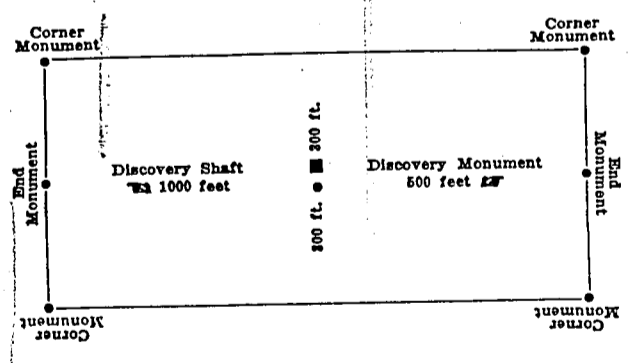
Malcolm E. T. J. J.
William A. Humphreys
Conville D. Owens
 Witness

Witness my hand and official seal
 the day and year aforesaid.

STATE OF ARIZONA
 COUNTY OF _____
 I hereby certify that the within
 instrument was filed and recorded
 at request of _____
 on _____ at _____
 Page _____ M., Docket _____

County Recorder,
 Deputy Recorder.

Indexed	Photostat Compared	Blotted
---------	--------------------	---------



This diagram is to give locator a general idea of plan of location under the new law. The Discovery Shaft can be in the center of claim or any distance from either end desired. In the diagram it is placed 500 feet from one end, and 1000 feet from the other. Commence description of claim at a center end monument, giving its distance and direction from center of Discovery Shaft thence bound the claim in either direction. In description be careful to state locality of claim with reference to some natural object, or permanent monument, as will identify the claim.

Excerpts from the Mining Laws of the State of Arizona
 Title XXXIV of the Revised Statutes of 1923, Chap. 1, and Amendments thereto.

Section 4038. Such location shall be made by erecting at or contiguous to the point of discovery a conspicuous monument of stone not less than three feet in height, or an upright post, securely fixed, projecting at least four feet above the ground, in which monument of stone or on which post there shall be placed a location notice which shall be signed by the name or names of the locator or locators.

Sec. 4030. From the time of the location of a mining claim, as above specified, the locator shall be allowed ninety days within which to do or cause to be done the following things:

2. To sink a discovery shaft in the claim to a depth of at least eight feet from the lowest part of the rim of the shaft at the surface, and deeper, if necessary, until there is discovered in said shaft mineral in place.

Sec. 4032. Such surface boundaries shall be marked by six substantial posts projecting at least four feet above the surface of the ground, or by substantial stone monuments at least three feet high, to-wit: One at each corner of said claim and one at the center of each end-line thereof.

Provided, however, that when the point of a monument of a mining claim is at the same point, and coincides with a monument of the survey of the United States, the monument of such government survey shall be and is hereby declared to be a mining claim monument of claims heretofore or hereafter located.

Sec. 4034. Location notices may be amended at any time and the monuments changed to correspond with the amended location; provided, that no change shall be made that will interfere with rights of others.

RECEIVED
 B.L.M. AZ STATE OFFICE
 PHOENIX, ARIZONA
 SEP 13 11 28 AM '79


MAP FILED IN A MC

I do hereby certify that the instrument was filed and recorded at the request of Cyprus Bagdad Copper Co on JUL 19 79 - 8 30 AM o'clock Book 1230 Official Record Page 879-880 Records of Yavapai County, Arizona. WITNESS my hand and official seal the day and year first above written.

INDEXED

PATSY C. JENNEY, County Recorder

[Signature] Deputy



Notice of Location

LODE CLAIM

TO ALL WHOM IT MAY CONCERN:

Notice is hereby given that the JLM 7 lode mining claim was located by:

Cyprus Mines Corporation
Cyprus Bagdad Copper Company Division
P. O. Box 245
Bagdad, Arizona 86321

on the 18 day of JUNE, 19 79.

The length of this claim is 1500 feet. The width of this said claim is 600 feet. This notice is posted at the NW corner of said claim in Section 8, Township 14 North, Range 9 West, G.&S.R.M., Eureka Mining District, Yavapai County, Arizona.

This claim is 1495 feet in a East direction from the location monument to the East end of the claim, and 5 feet in a West direction from the location monument to the West end of the claim.

All corners of said claim are constructed of 2"x2"x4' wood posts

The NW corner of said claim bears East 235 feet from the NW corner of Section 8, Township 14 North, Range 9 West, G.&S.R.M.

JLM 7 is bounded to the North and East by Alum Creek Millsites, to the South by GEO #93 and to the West by GEO #20. JLM 7 is a relocation of Geo #91, Book 554, Page 913

LOCATOR
CYPRUS MINES CORPORATION
CYPRUS BAGDAD COPPER COMPANY DIVISION

[Signature]
[Signature]
[Signature]
Witness


[Signature]
Agent

RECEIVED
B.L.M. AZ STATE OFFICE
SEP 13 11 29 AM '79
PHOENIX, ARIZONA

MAP FILED IN A MC 63132

I do hereby certify that the instrument was filed and recorded at the request of Cyprus Bagdad Copper
on JUL 19 1979 - 8 30 AM o'clock Book 1230 Official Records Page 881-882
Records of Yavapai County, Arizona. WITNESS my hand and official seal the day and year first above written.

INDEXED ~~Microfilm~~ by Patsy C. Jenney Deputy County Recorder



Notice of Location

LODE CLAIM

TO ALL WHOM IT MAY CONCERN:

Notice is hereby given that the JLM 8 lode mining claim was located by:

Cyprus Mines Corporation
Cyprus Bagdad Copper Company Division
P. O. Box 245
Bagdad, Arizona 86321

on the 12 day of JUNE, 19 79.

The length of this claim is 1500 feet. The width of this said claim is 600 feet. This notice is posted at the NW corner of said claim in Section 8, Township 14 North, Range 9 West, G.&S.R.M., Eureka Mining District, Yavapai County, Arizona.

This claim is 1495 feet in a East direction from the location monument to the East end of the claim, and 5 feet in a West direction from the location monument to the West end of the claim.

All corners of said claim are constructed of 1-1/2" x 4' PVC. This notice is posted on a 2"x2"x4' wood post.

The NW corner of said claim bears S7°58'E, 1696 feet from the NW corner of Section 8, Township 14 North, Range 9 West, G.&S.R.M.

JLM 8 is bounded to the North by CY-1 (Amended), to the East by JLM 9 and to the South by JLM 10 Lode Claims.

JLM 8 supersedes CY-3 Lode Claim, Book 905, Page 227, Yavapai County.

[Signature]
R. C. Bogart Jr.
Witness

LOCATOR
CYPRUS MINES CORPORATION
CYPRUS BAGDAD COPPER COMPANY DIVISION
[Signature]
Agent

RECEIVED
B.L.M. AZ STATE OFFICE
SEP 13 11 31 AM '79
PHOENIX, ARIZONA

63225

MAP FILED IN A MC

63437

Cyprus Bagdad Copper Co
883-884

I do hereby certify that the within instrument was filed and recorded at the request of

JUL 19 '79 - 8 30 AM

o'clock Book 1230 Official Records Page


Records of Yavapai County, Arizona. WITNESS my hand and official seal the day and year first above written.

INDEXED

DATSY C. KENNEY, County Recorder

By

Deputy



63226

Notice of Location

LODE CLAIM

TO ALL WHOM IT MAY CONCERN:

Notice is hereby given that the JLM 9 lode mining claim was located by:

Cyprus Mines Corporation
Cyprus Bagdad Copper Company Division
P. O. Box 245
Bagdad, Arizona 86321

RECEIVED
B.L.M. AZ STATE OFFICE
SEP 13 11 32 AM '79
PHOENIX, ARIZONA

on the 12 day of JUNE, 19 79.

The length of this claim is 1500 feet. The width of this said claim is 600 feet. This notice is posted at the NW corner of said claim in Section 8, Township 14 North, Range 9 West, G.&S.R.M., Eureka Mining District, Yavapai County, Arizona.

This claim is 1495 feet in a East direction from the location monument to the East end of the claim, and 5 feet in a West direction from the location monument to the West end of the claim.

All corners of said claim are constructed of 1-1/2" x 4' PVC. This Notice is posted on a 2"x2"x4' wood post.

The NW corner of said claim bears S45°55'E, 2415 feet from the NW corner of Section 8, Township 14 North, Range 9 West, G.&S.R.M.

JLM 9 is bounded to the North by CY-2 (Amended), to the South by CY-6 and to the West by JLM 8 Lode Claims.

JLM 9 supersedes CY-4 Lode Claim, Book 905, Page 228, Yavapai County.

L. A. Wolf
R. C. Bogart Jr.
Witness

LOCATOR
CYPRUS MINES CORPORATION
CYPRUS BAGDAD COPPER COMPANY DIVISION
R. J. Borner
Agent

MAP FILED IN A MC

63139

3798485 BK 4214 PG 516
 Yavapai County, Arizona
 Patsy Jenney-Colon, Recorder
 12/10/2004 11:40A PAGE 1 OF 2
 PHELPS DODGE BAGDAD INC
 RECORDING FEE 5.00
 SURCHARGE 8.00
 POSTAGE 1.00

FEE
 \$5
 \$3
 \$5
 \$1
 \$14

c/o Phil M. Blacet
 Phelps Dodge Bagdad, Inc.
 P. O. Box 245
 Bagdad, AZ 86321

RECEIVED
 B.L.M. AZ STATE OFFICE
 2005 FEB 25 A 11:20
 PHOENIX, ARIZONA

ARIZONA AMENDED NOTICE OF LOCATION
(Lode Claim)

Notice is hereby given that Phelps Dodge Bagdad, Inc. whose mailing address is P.O. Box 245, Bagdad, AZ 86321, by the undersigned agent, makes this amended location of the JLM-10 (A) lode mining claim in the Eureka (Bagdad) Mining District, County of Yavapai, State of Arizona. This claim was originally located on the 12th day of June, 1979. The general course of the claim is from E to W, and the centerline of the claim extends 190 feet W, and 10 feet E, from where this Amended Notice is posted at a location monument on the centerline of the claim, in Section 8, Township 14N, Range 9W, G&SRB&M. The width of the claim is approximately 250 feet. Approximate bearing (azimuth) and distance between claim corners are shown on the attached map description. This claim is located within the SW quarter of Section 8, Township 14N, Range 9W, G&SRB&M, Arizona. The NE corner of the claim is located approximately 2,640 feet S, and 1,780 feet E of the NW corner of Section 8, Township 14N, Range 9W, G&SRB&M.

The undersigned claims the ground as set forth on the attached U.S.G.S. topographic map or sketch (See reverse side of this amended notice).

This claim has been monumented in accordance with State and Federal law. All amended claim monuments are appropriately labeled 1½" X 1½" X 4' wood posts.

The original location notice and earlier amended location notice(s), if any, are recorded in the Official Records of Yavapai County, Arizona, and filed with the Bureau of Land Management, Department of Interior, as follows:

<u>Claim Name</u>	<u>Date</u>	<u>Original Location Notice/ Amendments Recorded Book / Page</u>	<u>BLM Registration No.</u>
JLM-10	6/12/1979	1230/885	63227

This amended location is made for the purposes of adjusting the boundaries of said claim and correcting any defects which may exist in the original location or the record thereof, hereby waiving no rights acquired under and by virtue of said original location.

Dated and posted on the ground this 1st day of December, 2004, Time: 2:10 P.M.

Phelps Dodge Bagdad, Inc. (Owner)

By Phil M. Blacet, Agent

Witness: Julia A. Posas, Date: 12/10/04

ENTERED IN COMPUTER

R2 12/27/05

AMC 63227

MAP OF ARIZONA AMENDED LODE CLAIM
Yavapai County, Arizona

PAGE 2 OF 2
BK 4214 PG 516 FEE#3798485

NAME OF AMENDED LODE CLAIM: JLM-10 (A)

NAME OF LOCATOR (OWNER): Phelps Dodge Bagdad, Inc.

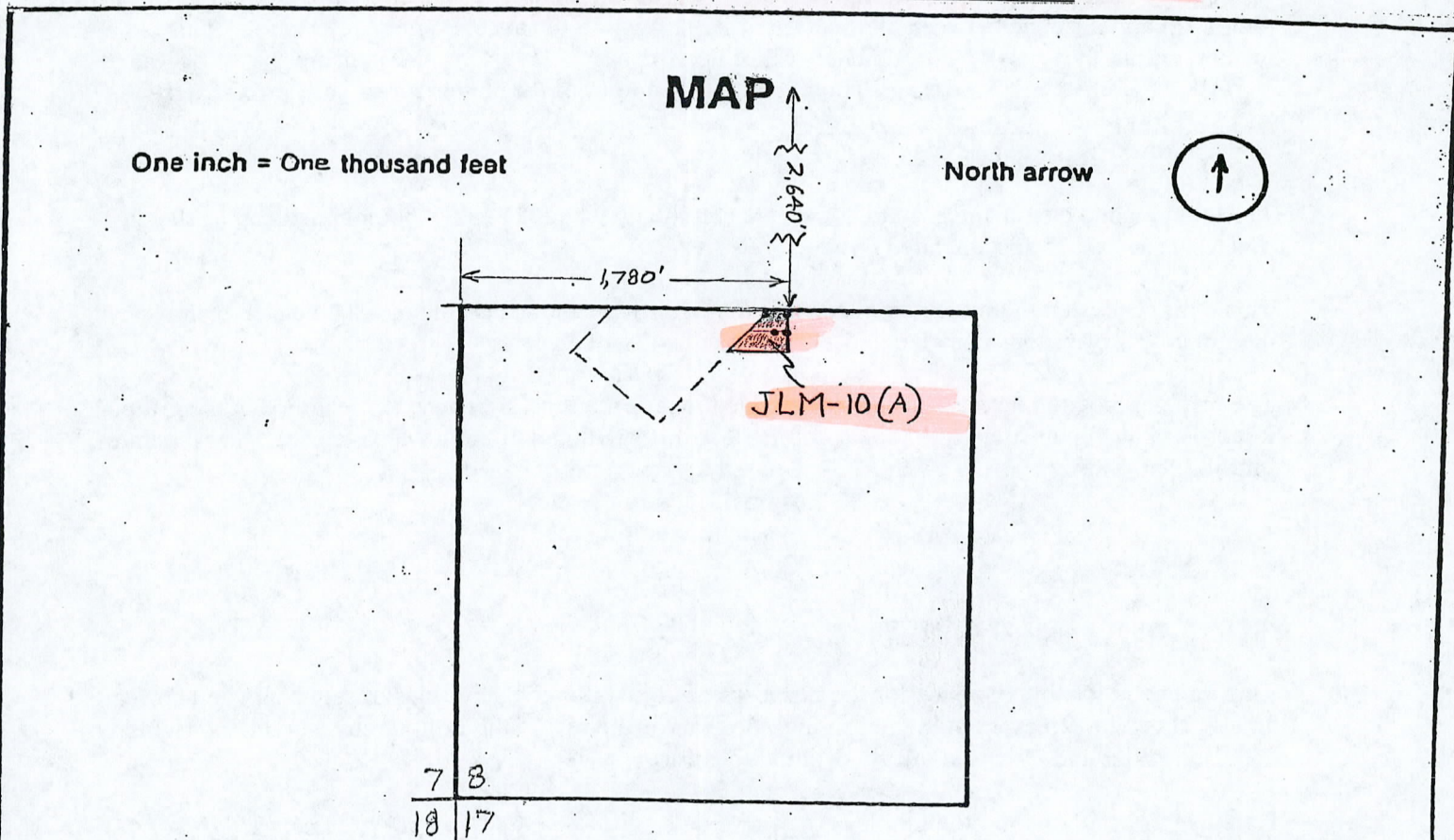
ORIGINAL CLAIM LOCATION DATE: 6/12/1979

DATE OF AMENDED LOCATION: 12/1/04

As shown on the 1 inch = 1,000 foot scale map below, the amended claim is located within the SW quarter of Section 8, Township 14N, Range 9W, G&SRB&M, Arizona. The NE corner of the claim is approximately 2,640 feet S, and 1,780 feet E from the NW corner of Section 8, T 14N., R 9W, G&SRB&M. The Amended Notice is posted on a 1½" X 1½" X 4' wood location monument on the centerline of the claim as indicated on the map below. Corner and end-center monuments are 1½" X 1½" X 4' wood posts, and are marked to identify the appropriate corner and end center of the amended claim.

The approximate azimuths and distances between Claim corners are as follows:

SW to NW corners	Az	<u>45</u>	degrees;	approx.	<u>300</u>	feet
NW to NE corners	Az	<u>90</u>	degrees;	approx.	<u>90</u>	feet
NE to SE corners	Az	<u>180</u>	degrees;	approx.	<u>230</u>	feet
SE to SW corners	Az	<u>270</u>	degrees;	approx.	<u>300</u>	feet



Section SW 1/4 8 Township 14N Range 9W G & SRB & M

Date 12/1/04

Phelps M. Blaco
Signature

I do hereby certify that the within instrument was filed and recorded at the request

Cyprus Bagdad Copper Co
885-886

on JUL 19 '79 - 8 30 AM o'clock Book 1230 Official Records Page

Records of Yavapai County, Arizona. WITNESS my hand and official seal the day and year first above written.


DATCY C. JENNEY, County Recorder

By [Signature] Deputy

INDEXED

Notice of Location

LODE CLAIM



RECEIVED
B.L.M. AZ STATE OFFICE
SEP 13 11 32 AM '79
PHOENIX, ARIZONA

TO ALL WHOM IT MAY CONCERN:

Notice is hereby given that the JLM 10 lode mining claim was located by:

Cyprus Mines Corporation
Cyprus Bagdad Copper Company Division
P. O. Box 245
Bagdad, Arizona 86321

on the 12 day of JUNE, 19 79.

The length of this claim is 1500 feet. The width of this said claim is 600 feet. This notice is posted at the SE corner of said claim in Section 8, Township 14 North, Range 9 West, G.&S.R.M., Eureka Mining District, Yavapai County, Arizona.

This claim is 1495 feet in a West direction from the location monument to the West end of the claim, and 5 feet in a East direction from the location monument to the East end of the claim.

All corners of said claim are constructed of 1-1/2" x 4' PVC. This Notice is posted on a 2"x2"x4' wood post.

The SE corner of said claim bears N35°53'E, 2956 feet from the SW corner of Section 8, Township 14 North, Range 9 West, G.&S.R.M.

JLM 10 is bounded to the North by JLM 8, to the East by CY-6 and to the South by CY-7 Lode Claims. JLM 10 supersedes CY-5 Lode Claim, Book 905, Page 229, Yavapai County.

[Signature]
[Signature]
Witness

LOCATOR
CYPRUS MINES CORPORATION
CYPRUS BAGDAD COPPER COMPANY DIVISION
[Signature]
Agent

MAP FILED IN A MC 03137

21324


recorded at the request of Cyprus Bagdad Copper Co
Official Records Page 887-888

I do hereby certify that the within instrument was filed and recorded at the request of Cyprus Bagdad Copper Co
on JUL 19 79 8 30 AM o'clock Book 1230

Records of Yavapai County, Arizona. WITNESS my hand and official seal the day and year first above written.

MATSY C. JENNEY, County Recorder
Deputy

INDEXED



63228

Notice of Location

LODE CLAIM

TO ALL WHOM IT MAY CONCERN:

Notice is hereby given that the JLM 11 lode mining claim was located by:

Cyprus Mines Corporation
Cyprus Bagdad Copper Company Division
P. O. Box 245
Bagdad, Arizona 86321

on the 12 day of JUNE, 19 79.

The length of this claim is 1500 feet. The width of this said claim is 600 feet. This notice is posted at the NW corner of said claim in Section 8, Township 14 North, Range 9 West, G.&S.R.M., Eureka Mining District, Yavapai County, Arizona.

This claim is 1495 feet in a East direction from the location monument to the East end of the claim, and 5 feet in a West direction from the location monument to the West end of the claim.

All corners of said claim are constructed of 1-1/2" x 4' PVC. This Notice is posted on a 2"x2"x4' wood post.

The NW corner of said claim bears N21°23'E, 644 feet from the SW corner of Section 8, Township 14 North, Range 9 West, G.&S.R.M.

JLM 11 is bounded to the North by CY-11, to the East by JLM 12 and to the South by CY-15 and CY-16 Lode Claims.

JLM 11 supersedes CY-13 Lode Claim, Book 905, Page 237, Yavapai County.

L.A. Wolf
R.C. Bogard Jr.
Witness

LOCATOR
CYPRUS MINES CORPORATION
CYPRUS BAGDAD COPPER COMPANY DIVISION
[Signature]
Agent

MAP FILED IN A MC

I do hereby certify that the within instrument was filed and recorded at the request of

on JUL 19 79-8 30 AM o'clock Book 1230 Official Records Page 889-890

Records of Yavapai County, Arizona. WITNESS my hand and official seal the day and year first above written.

INDEXED


microfilm

DATSY C. FENNEY, County Recorder

By

[Signature]

Deputy



Notice of Location

LODE CLAIM

TO ALL WHOM IT MAY CONCERN:

Notice is hereby given that the JLM 12 lode mining claim was located by:

Cyprus Mines Corporation
Cyprus Bagdad Copper Company Division
P. O. Box 245
Bagdad, Arizona 86321

on the 12 day of JUNE, 19 79.

RECEIVED
B.L.M. AZ STATE OFFICE
SEP 19 11 32 AM '79
PHOENIX, ARIZONA

The length of this claim is 1500 feet. The width of this said claim is 600 feet. This notice is posted at the SE corner of said claim in Section 8, Township 14 North, Range 9 West, G.&S.R.M., Eureka Mining District, Yavapai County, Arizona.

This claim is 1495 feet in a West direction from the location monument to the West end of the claim, and 5 feet in a East direction from the location monument to the East end of the claim.

All corners of said claim are constructed of 1-1/2" x 4' PVC. This Notice is posted on a 2"x2"x4' wood post.

The SE corner of said claim bears East, 3235 feet from the SW corner of Section 8, Township 14 North, Range 9 West, G.&S.R.M.

JLM 12 is bounded to the North by CY-12, to the West by JLM 11, to the South by CY-16 and CY-25, and to the East by CY-28 Lode Claims.

JLM 12 supersedes CY-14 Lode Claim, Book 905, Page 238, Yavapai County.

[Signature]

[Signature]

Witness

LOCATOR
CYPRUS MINES CORPORATION
CYPRUS BAGDAD COPPER COMPANY DIVISION

[Signature]

Agent


63229

MAP FILED IN A MC

63139

INDEXED

PATSY G. JENNEY, County Recorder
By [Signature] Deputy



Notice of Location

LODE CLAIM

TO ALL WHOM IT MAY CONCERN:

Notice is hereby given that the JLM 13
lode mining claim was located by:

Cyprus Mines Corporation
Cyprus Bagdad Copper Company Division
P. O. Box 245
Bagdad, Arizona 86321

on the 14 day of JUNE, 19 79.

RECEIVED
B.L.M. AZ STATE OFFICE
SEP 13 11 32 AM '79
PHOENIX, ARIZONA

The length of this claim is 1500 feet. The width of
this said claim is 600 feet. This notice is posted at the
NE corner of said claim in Section 8,
Township 14 North, Range 9 West, G.&S.R.M., Eureka Mining
District, Yavapai County, Arizona.

This claim is 1495 feet in a Westerly direction from
the location monument to the West end of the claim,
and 5 feet in a Easterly direction from the location
monument to the East end of the claim.

All corners of said claim are constructed of 2"x2"x4'
wood posts.

The NW corner of said claim bears S67°18'E,
3412 feet from the NW corner of Section 8,
Township 14 North, Range 9 West, G.&S.R.M.

JLM 13 is bounded to the North and to the East by Alum Creek
Millsites

[Signature]
[Signature]
Witness

LOCATOR
CYPRUS MINES CORPORATION
CYPRUS BAGDAD COPPER COMPANY DIVISION
[Signature]
Agent

MAP FILED IN A MC
03137

21327

Cyprus Bagdad Copper Co

I do hereby certify that the instrument was filed and recorded at the request of

on JUL 19 79 - 8 30 AM o'clock Book 1230 Official Records Page 893-894

Records of Yavapai County, Arizona. WITNESS my hand and official seal the day and year first above written.


INDEXED

PATSY S. JENNEY, County Recorder

By [Signature] Deputy

Notice of Location

LODE CLAIM



TO ALL WHOM IT MAY CONCERN:

Notice is hereby given that the JLM 14 lode mining claim was located by:

Cyprus Mines Corporation
Cyprus Bagdad Copper Company Division
P. O. Box 245
Bagdad, Arizona 86321

on the 14 day of JUNE, 19 79.

RECEIVED
B.L.M. AZ STATE OFFICE
SEP 13 11 32 AM '79
PHOENIX, ARIZONA

The length of this claim is 1500 feet. The width of this said claim is 600 feet. This notice is posted at the Southeasterly corner of said claim in Section 8, Township 14 North, Range 9 West, G.&S.R.M., Eureka Mining District, Yavapai County, Arizona.

This claim is 1495 feet in a N56°W direction from the location monument to the Westerly end of the claim, and 5 feet in a S56°E direction from the location monument to the Easterly end of the claim.

All corners of said claim are constructed of 2"x2"x4' wood posts.

The Southeasterly corner of said claim bears N75°W, 620 feet from the E4 corner of Section 8, Township 14 North, Range 9 West, G.&S.R.M.

JLM 14 is bounded on the South by JLM 15 and on the East by JLM 16
Lode Claims

LOCATOR
CYPRUS MINES CORPORATION
CYPRUS BAGDAD COPPER COMPANY DIVISION


[Signature]
[Signature]
Witness

[Signature]
Agent

63231
MAP FILED IN A MC
63137

By [Signature] Deputy
KATSY C. JENNEY, County Recorder

~~INDEXED~~



Notice of Location

LODE CLAIM

TO ALL WHOM IT MAY CONCERN:

Notice is hereby given that the JLM 15 lode mining claim was located by:

Cyprus Mines Corporation
Cyprus Bagdad Copper Company Division
P. O. Box 245
Bagdad, Arizona 86321

RECEIVED
B.L.M. AZ STATE OFFICE
PHOENIX, ARIZONA
SEP 13 11 32 AM '79

on the 19 day of JUNE, 19 79.

The length of this claim is 1500 feet. The width of this said claim is 600 feet. This notice is posted at the Northeasterly corner of said claim in Section 8, Township 14 North, Range 9 West, G.&S.R.M., Eureka Mining District, Yavapai County, Arizona.

This claim is 1495 feet in a S24°W direction from the location monument to the Southerly end of the claim, and 5 feet in a N24°E direction from the location monument to the Northerly end of the claim.

All corners of said claim are constructed of 2"x2"x4' wood posts

The Northeasterly corner of said claim bears N75°W, 620 feet from the E4 corner of Section 8, Township 14 North, Range 9 West, G.&S.R.M.

JLM 15 is bounded to the North by JLM 14 and to the East by Dakota #23 Lode Claims.

JLM 15 is a relocation of Dakota #22 Lode Claim, Book 445, Page 267.

[Signature]
[Signature]
Witness

LOCATOR
CYPRUS MINES CORPORATION
CYPRUS BAGDAD COPPER COMPANY DIVISION
[Signature]
Agent

63232

MAP FILED IN A MC

63132

Cyprus Bagdad Copper Co
897-898

I do hereby certify that the within instrument was filed and recorded at the request

JUL 19 79 - 8 30 AM

o'clock Book 1230 Official Records Page

Records of Yavapai County, Arizona. WITNESS my hand and official seal the day and year first above written.

INDEXED

PATSY C. JENNEY, County Recorder


By

[Signature]

Deputy

Notice of Location

LODE CLAIM



63233

TO ALL WHOM IT MAY CONCERN:

Notice is hereby given that the JLM 16 lode mining claim was located by:

Cyprus Mines Corporation
Cyprus Bagdad Copper Company Division
P. O. Box 245
Bagdad, Arizona 86321

on the 17 day of JUNE, 19 79.

RECEIVED
B.L.M. AZ STATE OFFICE
SEP 13 11 32 AM '79
PHOENIX, ARIZONA

The length of this claim is 1500 feet. The width of this said claim is 600 feet. This notice is posted at the Southeasterly corner of said claim in Section 8, Township 14 North, Range 9 West, G.&S.R.M., Eureka Mining District, Yavapai County, Arizona.

This claim is 1495 feet in a N24°E direction from the location monument to the Northerly end of the claim, and 5 feet in a S24°W direction from the location monument to the Southerly end of the claim.

All corners of said claim are constructed of 2"x2"x4' wood posts

The Southeasterly corner of said claim bears S53°15'W, 255 feet from the E4 corner of Section 8, Township 14 North, Range 9 West, G.&S.R.M.

JLM 16 is bounded to the Southeast by JLM 18, to the Southwest by Dakota #23 and to the Northwest by JLM 14 Lode Claims.

JLM 16 is a relocation of Dakota #12 Lode Claim, Book 135, Page 187.

LOCATOR
CYPRUS MINES CORPORATION
CYPRUS BAGDAD COPPER COMPANY DIVISION

[Signature]
[Signature]

Witness

Agent

MAP FILED IN A MC

63137

Cyprus Bagdad Copper Co
899-900

I do hereby certify that the instrument was filed and recorded at the request

on JUL 19 1979 - 8 30 AM o'clock Book 1230 Official Records Page


Records of Yavapai County, Arizona. WITNESS my hand and official seal the day and year first above written.

PATSY C. JENNEY, County Recorder

By *[Signature]*

INDEXED

microfilm



Notice of Location

LODE CLAIM

TO ALL WHOM IT MAY CONCERN:

Notice is hereby given that the JLM 17 lode mining claim was located by:

Cyprus Mines Corporation
Cyprus Bagdad Copper Company Division
P. O. Box 245
Bagdad, Arizona 86321

RECEIVED
BLM, AZ STATE OFFICE
SEP 13 11 32 AM '79
PHOENIX, ARIZONA

on the 14 day of JUNE, 19 79.

The length of this claim is 1500 feet. The width of this said claim is 600 feet. This notice is posted at the Northwesterly corner of said claim in Section 8, Township 14 North, Range 9 West, G.&S.R.M., Eureka Mining District, Yavapai County, Arizona.

This claim is 1495 feet in a S24°W direction from the location monument to the Southerly end of the claim, and 5 feet in a N24°E direction from the location monument to the Northerly end of the claim.

All corners of said claim are constructed of 2"x2"x4' Wood Posts

The Northwesterly corner of said claim bears S53°15'W, 225 feet from the E4 corner of Section 8, Township 14 North, Range 9 West, G.&S.R.M.

JLM 17 is bounded to the Northeast by JLM 18, to the Southeast by Dakota #25 and to the Northwest by Dakota #23 Lode Claims.

JLM 17 is a relocation of Dakota #24 Lode Claim, Book 445, Page 269.

LOCATOR
CYPRUS MINES CORPORATION
CYPRUS BAGDAD COPPER COMPANY DIVISION

L.G. Wolf
R. C. Bogart
Witness

R. J. Bennis
Agent

03224

MAP FILED IN A MC 03159

I do hereby certify that the witness on JUL 19 79 - 8 30 AM

Instrument was filed and recorded at the request of

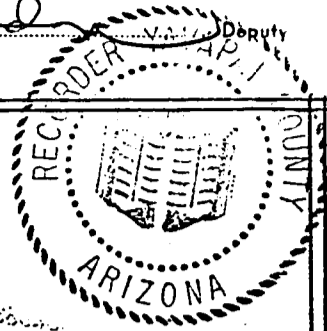
o'clock Book 1230 Official Records Page 901-902

Records of Yavapai County, Arizona. WITNESS my hand and official seal the day and year first above written.

INDEXED

PATSY C. JENNEY, County Recorder

By



Notice of Location

LODE CLAIM

TO ALL WHOM IT MAY CONCERN:

Notice is hereby given that the JLM 18 lode mining claim was located by:

Cyprus Mines Corporation
Cyprus Bagdad Copper Company Division
P. O. Box 245
Bagdad, Arizona 86321

on the 17 day of JUNE, 19 79.

The length of this claim is 1500 feet. The width of this said claim is 600 feet. This notice is posted at the Southwesterly corner of said claim in Section 8, Township 14 North, Range 9 West, G.&S.R.M., Eureka Mining District, Yavapai County, Arizona.

This claim is 1495 feet in a S56°E direction from the location monument to the Southeasterly end of the claim, and 5 feet in a N56°W direction from the location monument to the Northwesterly end of the claim.

All corners of said claim are constructed of 2"x2"x4' wood posts

The Southwesterly corner of said claim bears S53°15'W, 255 feet from the E4 corner of Section 8, Township 14 North, Range 9 West, G.&S.R.M.

JLM 18 is bounded to the Northwest by JLM 16 and to the Southwest by JLM 17, Dakota #25 and Dakota #26 Lode Claims.

L.A. Wolf
R. C. Bogart Jr.
Witness

LOCATOR
CYPRUS MINES CORPORATION
CYPRUS BAGDAD COPPER COMPANY DIVISION
J. Bonnis
Agent

RECEIVED
B.L.M. AZ STATE OFFICE
PHOENIX, ARIZONA
SEP 13 11 32 AM '79

03235

MAP FILED IN A MC

03137

Cyprus Bagdad Copper Co
903-904

I do hereby certify that the within instrument was filed and recorded at the request

on JUL 19 '79 at 8 30 o'clock Book 1230 Official Records Page


Records of Yavapai County, Arizona. WITNESS my hand and official seal the day and year first above written.

INDEXED

PATCY C. JEMNEY, County Recorder

By *[Signature]*

Deputy



Notice of Location

LODE CLAIM

(A M E N D E D)

TO ALL WHOM IT MAY CONCERN:

Notice is hereby given that the CY-1 (Amended) lode mining claim was located by:

Cyprus Mines Corporation
Cyprus Bagdad Copper Company Division
P. O. Box 245
Bagdad, Arizona 86321

on the 12 day of JUNE, 19 79.

The length of this claim is 1500 feet. The width of this said claim is 600 feet. This notice is posted at the SE corner of said claim in Section 8, Township 14 North, Range 9 West, G.&S.R.M., Eureka Mining District, Yavapai County, Arizona.

This claim is 1495 feet in a West direction from the location monument to the West end of the claim, and 5 feet in a East direction from the location monument to the East end of the claim.

All corners of said claim are constructed of 1-1/2" x 4' PVC. This notice is posted on a 2"x2"x4' wood post.

The NE corner of said claim bears S58°06'E, 2044 feet from the NW corner of Section 8, Township 14 North, Range 9 West, G.&S.R.M.

This is an amended location of the CY-1 Mining Claim located by Robert L. Clayton on the 3rd day of March, 1974 and Recorded in Book 905, Page 225 of the Records of Mines in the office of the County Recorder of Yavapai County. The North Line at CY-1 (Amended) overlaps Geo 93 Lode Claim by about 120'.

[Signature]
R. L. Bogart Jr.
Witness

LOCATOR
CYPRUS MINES CORPORATION
CYPRUS BAGDAD COPPER COMPANY DIVISION
[Signature]
Agent

RECEIVED
B.L.M. AZ STATE OFFICE
SEP 13 11 32 AM '79
PHOENIX, ARIZONA


63236

MAP FILED IN A MC

63137

STATE OF ARIZONA, County of Yavapai, ss. 10752
I do hereby certify that the instrument was filed and recorded at the request of Cyprus Mines Corp.
on April 10 A.D., 1974 at 9:15 o'clock AM. Book 905 Official Records
Page 225 Records of Yavapai County, Arizona. 3.11. C

INDEXED Microfilmed
Patsy C. Jenney, County Recorder
By Dorothy J. Clapper, Deputy



14-9-8 RECEIVED
B.L.M. AZ STATE OFFICE

NOV 9 1979 Notice of Location
(LODE)
10:00 A.M.
PHOENIX, ARIZONA

NOTICE IS HEREBY GIVEN that the CY-1 lode mining claim
was located by Robert L Clayton on 3-29, 1974.
This claim is 1,500 feet in length along the vein or deposit of mineral-bearing rock in place and 300 feet in
width on each side of the middle of said vein or deposit at which this notice is posted. The general course of
this claim is East-West and is situated in the Eureka Mining
District, Yavapai County, Arizona. This claim runs from the location monument or stake
on which the notice is posted 50 feet in a EASTERLY direction to the EAST
center end monument or stake and 1450 feet in a WESTERLY direction from the
location monument or stake to the WEST center end monument or stake, and is also marked by two
corner monuments or stakes at each end of the claim, one on each side of and 300 feet from the center end
monuments or stakes, making the claim in the form of a parallelogram.

The north side of this claim is common
with the south sideline of Geo 93
This claim lies in section 8, T14N, R9W

VOID
SUPERSEDED
BY CY-1A UNPATENTED
LODE CLAIM
DOCUMENT NO. _____
FILE NO. _____
DATE 10-22-79
INITIAL YJSW

Robert L Clayton
Nora I. Colburn
Locator

BOOK 905 PAGE 225


Write on the above lines the locality of the claim with reference to some natural object or permanent monument whereby the claim can be identified. Give the section, township and range if known and, if possible, the direction and distance from the nearest public survey marker. It is advisable to make a sketch in the space above, showing the adjoining and overlapping claims. If this is an amendment of a location notice, give the name and book and page of recording of the claim being amended.

I do hereby certify that the within instrument was filed and recorded at the request of Cyprus Bagdad Copper Co
on JUL 19 79 - 8 30 AM o'clock Book 1230 Official Records Page 905 & 906
Records of Yavapai County, Arizona. WITNESS my hand and official seal the day and year first above written.

PATSY C. JENNEY, County Recorder
By [Signature] Deputy

INDEXED

microfilm



Notice of Location

LODE CLAIM (AMENDED)

TO ALL WHOM IT MAY CONCERN:

Notice is hereby given that the CY-2 (Amended)
lode mining claim was located by:

Cyprus Mines Corporation
Cyprus Bagdad Copper Company Division
P. O. Box 245
Bagdad, Arizona 86321

RECEIVED
B.L.M. AZ STATE OFFICE
SEP 19 11 33 AM '79
PHOENIX, ARIZONA

63237

on the 12 day of JUNE, 19 79.

The length of this claim is 1500 feet. The width of this said claim is 600 feet. This notice is posted at the SW corner of said claim in Section 8, Township 14 North, Range 9 West, G.&S.R.M., Eureka Mining District, Yavapai County, Arizona.

This claim is 1495 feet in a East direction from the location monument to the East end of the claim, and 5 feet in a West direction from the location monument to the West end of the claim.

All corners of said claim are constructed of 1-1/2" x 4' PVC. This notice is posted on a 2"x2"x4' wood post.

The NW corner of said claim bears S58°06'E, 2044 feet from the NW corner of Section 8, Township 14 North, Range 9 West, G.&S.R.M.

This is an amended location of the CY-2 Mining Claim located by Robert L. Clayton on the 3rd day of March, 1974 and Recorded in Book 905, Page 225 of the Records of Mines in the Office of the County Recorder of Yavapai County. The North Line of CY-1 (Amended) overlaps Geo 94 Lode Claim by about 120', excepting that portion of the NE corner conflicting with the Alum Creek No. 176 Millsite.

LOCATOR
CYPRUS MINES CORPORATION
CYPRUS BAGDAD COPPER COMPANY DIVISION

[Signature]
[Signature]

Witness

[Signature]
Agent

MAP FILED IN A.M.C.

63132

STATE OF ARIZONA, County of Yavapai—ss. 1075J
I do hereby certify that the within instrument was filed and recorded at the request of Cypress Mines Corp.
on April A.D., 1974 at 9:15 P. M. Book 905 Official Records
Page 226 Records of Yavapai County, Arizona.
WITNESS my hand and official seal the day and year first above written.

INDEXED

Microfilmed

PATSY C. JENNEY, County Recorder
By Barathus J. Chipman, Deputy

3.1.1 c

14-9-8
RECEIVED
B.L.M. AZ STATE OFFICE

NOV 9 1979
10:00 A.M.
PHOENIX, ARIZONA

Notice of Location
(LODE)



NOTICE IS HEREBY GIVEN that the CY-2 lode mining claim
was located by Robert L Clayton on 3-29, 19 74
This claim is 1,500 feet in length along the vein or deposit of mineral-bearing rock in place and 300 feet in
width on each side of the middle of said vein or deposit at which this notice is posted. The general course of
this claim is East-West and is situated in the Eureka Mining
District, Yavapai County, Arizona. This claim runs from the location monument or stake
on which the notice is posted 50 feet in a WESTERLY direction to the WEST
center end monument or stake and 1450 feet in a EASTERLY direction from the
location monument or stake to the EAST center end monument or stake, and is also marked by two
corner monuments or stakes at each end of the claim, one on each side of and 300 feet from the center end
monuments or stakes, making the claim in the form of a parallelogram.

The north side of this claim is common
with the south sideline of Geo 94
This claim lies in section 8, T14N, R9W

VOID
SUPERSEDED
BY CY-24 UNPATENTED
LODE CLAIMS
DOCUMENT NO. _____
FILE NO. _____
DATE 10-23-79
INITIAL Y.P.S.W.

Robert L Clayton
Nora I. Colburn
Locator

BOOK 905 PAGE 226


Write on the above lines the locality of the claim with reference to some natural object or permanent monu-
ment whereby the claim can be identified. Give the section, township and range if known and, if possible,
the direction and distance from the nearest public survey marker. It is advisable to make a sketch in the
space above, showing the adjoining and overlapping claims. If this is an amendment of a location notice, give
the name and book and page of recording of the claim being amended.

INDEXED

FATSY S. JENNEY, County Recorder
By *[Signature]* Deputy

Notice of Location

LODE CLAIM



TO ALL WHOM IT MAY CONCERN:

Notice is hereby given that the CY-28 lode mining claim was located by:

Cyprus Mines Corporation
Cyprus Bagdad Copper Company Division
P. O. Box 245
Bagdad, Arizona 86321

on the 12 day of JUNE, 19 79.

RECEIVED
BLM, AZ STATE OFFICE
SEP 13 11 33 AM '79
PHOENIX, ARIZONA

The length of this claim is 1500 feet. The width of this said claim is 600 feet. This notice is posted at the SE corner of said claim in Section 8, Township 14 North, Range 9 West, G.&S.R.M., Eureka Mining District, Yavapai County, Arizona.

This claim is 1495 feet in a North direction from the location monument to the North end of the claim, and 5 feet in a South direction from the location monument to the South end of the claim.

All corners of said claim are constructed of stone monuments. This Notice is posted on a 2"x2"x4' wood post.

The SW corner of said claim bears S89°50'E, 3235 feet from the SW corner of Section 8, Township 14 North, Range 9 West, G.&S.R.M.

CY-28 is bounded to the East by CY-27, to the South by CY-25, and to the West by CY-12 and JLM 12 Lode Claims.

CY-28 is a relocation of RJ 28A Lode Claim, Book 1117, Page 741, BLM Serial #AMC 19382

[Signature]
[Signature]
Witness

LOCATOR
CYPRUS MINES CORPORATION,
CYPRUS BAGDAD COPPER COMPANY DIVISION
[Signature]
Agent

63238

MAP FILED IN A.M.C. 63132

I do hereby certify that the within instrument was filed and recorded at the request of

Cyprus Bagdad Copper Co
909-0910

JUL 19 79 - 8 30 AM

o'clock Book 1230 Official Records Page


records of Yavapai County, Arizona. WITNESS my hand and official seal the day and year first above written.

PATSY C. JENNEY, County Recorder

By

Deputy

INDEXED



Notice of Location

LODE CLAIM

TO ALL WHOM IT MAY CONCERN:

Notice is hereby given that the CY-27 lode mining claim was located by:

Cyprus Mines Corporation
Cyprus Bagdad Copper Company Division
P. O. Box 245
Bagdad, Arizona 86321

on the 12 day of JUNE, 19 79.

RECEIVED
B.L.M. AZ STATE OFFICE
SEP 13 11 33 AM '79
PHOENIX, ARIZONA

The length of this claim is 1500 feet. The width of this said claim is 600 feet. This notice is posted at the SW corner of said claim in Section 8, Township 14 North, Range 9 West, G.&S.R.M., Eureka Mining District, Yavapai County, Arizona.

This claim is 1495 feet in a North direction from the location monument to the North end of the claim, and 5 feet in a South direction from the location monument to the South end of the claim.

All corners of said claim are constructed of stone monuments. This Notice is posted on a 2"x2"x4' wood post

The SW corner of said claim bears S89°50'E, 3835 feet from the SW corner of Section 8, Township 14 North, Range 9 West, G.&S.R.M.

CY-27 is bounded to the East by CY-26, to the South by CY-25, and to the West by CY-28 Lode Claims.

CY-27 is a relocation of RJ 27A Lode Claim, Book 1117, Page 742, BLM Serial #AMC 19381.

LOCATOR
CYPRUS MINES CORPORATION
CYPRUS BAGDAD COPPER COMPANY DIVISION

L.A. Wolf

R. C. Bogard Jr.

Witness

J. Sommers
Agent

03239

MAP FILED IN A MC

03187

Cyprus Bagdad Copper Co
907-908

I do hereby certify that the within instrument was filed and recorded at the request


on JUL 19 '79 - 8 30 AM o'clock Book 1230 Official Records Page

Records of Yavapai County, Arizona. WITNESS my hand and official seal the day and year first above written.

PATSY C. JENNEY, County Recorder

By Deputy

INDEXED



Notice of Location

LODE CLAIM

TO ALL WHOM IT MAY CONCERN:

Notice is hereby given that the CY-26 lode mining claim was located by:

Cyprus Mines Corporation
Cyprus Bagdad Copper Company Division
P. O. Box 245
Bagdad, Arizona 86321

on the 12 day of JUNE, 19 79.

RECEIVED
B.L.M. AZ STATE OFFICE
SEP 13 11 33 AM '79
PHOENIX, ARIZONA

The length of this claim is 1500 feet. The width of this said claim is 600 feet. This notice is posted at the SE corner of said claim in Section 8, Township 14 North, Range 9 West, G.&S.R.M., Eureka Mining District, Yavapai County, Arizona.

This claim is 1495 feet in a North direction from the location monument to the North end of the claim, and 5 feet in a South direction from the location monument to the South end of the claim.

All corners of said claim are constructed of stone monuments. This Notice is posted on a 2"x2"x4' wood post

The SW corner of said claim bears S89°50'E, 4435 feet from the SW corner of Section 8, Township 14 North, Range 9 West, G.&S.R.M.

CY-26 is bounded to the West by CY-27, and to the South by Section 17, T14N, R9W, G&SRM.

CY-26 is a relocation of RJ 26A Lode Claim, Book 1117, Page 743, BLM Serial #AMC 19380.

LOCATOR
CYPRUS MINES CORPORATION
CYPRUS BAGDAD COPPER COMPANY DIVISION

R. L. Bonnis
Agent

A. Wolf
B. C. Bogart Jr.
Witness

63240

MAP FILED IN A MC

63137

I do hereby certify that the within instrument was filed and recorded at the request of

Cyprus Bagdad Copper Co


on JUL 19 1979 - 8:30 AM o'clock Book 1230 Official Records Page 913-914

Records of Yavapai County, Arizona. WITNESS my hand and official seal the day and year first above written.

INDEXED

PATSY C. JENNEY, County Recorder

By [Signature] Deputy



63241

Notice of Location

LODE CLAIM

(A M E N D E D)

TO ALL WHOM IT MAY CONCERN:

Notice is hereby given that the RJ 25 (Amended) lode mining claim was located by:

Cyprus Mines Corporation
Cyprus Bagdad Copper Company Division
P. O. Box 245
Bagdad, Arizona 86321

on the 12 day of JUNE, 19 79.

The length of this claim is 1500 feet. The width of this said claim is 600 feet. This notice is posted at the SW corner of said claim in Section 8, Township 14 North, Range 9 West, G.&S.R.M., Eureka Mining District, Yavapai County, Arizona.

This claim is 1495 feet in a North direction from the location monument to the North end of the claim, and 5 feet in a South direction from the location monument to the South end of the claim.

All corners of said claim are constructed of 2"x2"x4' wood posts.

The SE corner of said claim bears East, ±80 feet from the SE corner of Section 8, Township 14 North, Range 9 West, G.&S.R.M.

This is an Amended Notice of Location of RJ 25 Lode Claim, Book 1110, Page 704, BLM Serial #AMC 19379.

LOCATOR
CYPRUS MINES CORPORATION
CYPRUS BAGDAD COPPER COMPANY DIVISION

[Signature: R.A. Wolf]
[Signature: B.C. Bagdad Jr.]

Witness

[Signature: W.J. Bonnie]
Agent

RECEIVED
B.L.M. AZ STATE OFFICE
SEP 13 11 33 AM '79
PHOENIX, ARIZONA

MAP FILED IN 1 MC

63137


I do hereby certify that the within instrument was filed and recorded at the request of Cyprus Bagdad Copper

on Nov 25 77-8 40 o'clock 1110 Book Official 704 Page
Records of Yavapai County, Arizona. WITNESS my hand and official seal the day and year first above written.

PATSY C. JENNEY, County Recorder
By Andrea Schmuck Deputy

14-9-8

Notice of Mining Location LODE CLAIM



TO ALL WHOM IT MAY CONCERN:

This Mining Claim, the name of which is the RJ 25

Mining Claim, situate on land belonging to the United States of America, and in which there are valuable mineral deposits, was entered upon and located for the purpose of exploration and purchase by CYPRUS MINES CORPORATION

CYPRUS BAGDAD COPPER COMPANY

(Locator must insert either "A Citizen of the United States," or "Who has declared his intention to become a Citizen of the United States.")
the undersigned, on the 21st day of November, 1977

The length of this claim is 1000 feet and we claim 50 feet in a westerly direction and 950 feet in a easterly direction from the center of the discovery shaft, at which this notice is posted, lengthwise of the claim together with 300 feet in width of the surface grounds, on each side of the center of said claim. The general course of the lode deposit and premises is from the East to the West

The claim is situated and located in the Eureka Mining District, in Yavapai county, in the State of Arizona, about 335 feet in a N27°W direction from SE corner of Section 8, Township 14 North, Range 9 West (G & SRM).
Bounded to the West by RJ 26 and to the East by RJ 16.

**RECEIVED
B.L.M. AZ STATE OFFICE**

The surface boundaries of the claim are marked upon the ground as follows: NOV 9 1979
Beginning at stone monument

**10:00 A.M.
PHOENIX, ARIZONA**

at a point in a westerly direction 50 feet from the discovery shaft (at which this notice is posted), being in the center of the west end line of said claim; thence north 300 feet to a stone monument, being the northwest corner of said claim; thence east 1000 feet to a stone monument being at the northeast corner of said claim; thence south 300 feet to a stone monument at the center of the east end of this claim; thence south 300 feet to a stone monument, being at the southeast corner of said claim; thence west 1000 feet to a stone monument at the southwest corner of said claim; thence north 300 feet to the place of beginning.

Dated and posted on the ground this 21st day of November, 19 77

Heida A. Zimmerman
Witness

R. J. Bonnis
CYPRUS MINES CORPORATION
Agent Locator(s)

STATE OF ARIZONA }
COUNTY OF _____ } ss. BOOK 1110 PAGE 704

I hereby certify that the within instrument was filed and recorded at

request of B. L. M. SERIAL NO.
A MC 19379
at _____

Fee \$1.00

Witness my hand and official seal the day and year first above written.

VOID
SUPERSEDED


BY RJ 25A UNPATENTED LODE CLAIM
County Recorder.
By _____ Deputy Recorder.

INDEXED	PHOTOSTAT COMPARED	BLOTTED
DATE <u>10-25-77</u>	INITIAL <u>AS-JW</u>	

M, Docket

PATSY C. JENNEY, County Recorder
By [Signature] Deputy

INDEXED microfilm



NOTICE OF LOCATION

MILL SITE CLAIM

(See Sections 2301 - 2324, Inclusive, Public Resources Code)

TO WHOM IT MAY CONCERN: Please take notice that:

The name of this claim is Alum Creek No. 176 Millsite

The name of the locator of said claim is Cyprus Mines Corporation
(is - are)

Cyprus Bagdad Copper Company Division
P. O. Box 245
Bagdad, Arizona 86321

RECEIVED
B.L.M. ASSISTANT OFFICER
SEP 13 11 33 AM '79
PHOENIX, ARIZONA

The said locator do es hereby declare and publish as a legal notice that it is (he - they) (is - are)

the proprietor of a vein or lode claim, or mine, or the owner of a quartz mill or reduction works, and has a valid right to the occupation, possession and enjoyment of all and singular that tract or parcel of nonmineral land not exceeding five acres, situate, lying and being in Section 8 Township 14 North Range 9 West Gila and Salt River Base and Meridian, in the County of Yavapai, State of Arizona, bounded and described as follows:

The Alum Creek No. 176 Mill Site, is the S2, SW4, NW4, NE4, Section 8, T14N, R9W, G & SRM.

This Notice is posted at the SW Corner of this Millsite Claim.

together with all and singular the hereditaments and appurtenances thereunto belonging or in anywise appertaining.

The aforesaid Mill Site consists of 5 acres or about 330 x 660 feet claimed and was located this 14 day of JUNE, 1979

The date of the discovery and posting of this Notice is the 14 day of JUNE, 1979

IN WITNESS WHEREOF, the said parties have hereunto set their hands and seals, this 14 day of JUNE, 1979

WITNESSES: 1
[Signature]
[Signature]
[Signature]

LOCATORS: 2
Cyprus Mines Corporation
Cyprus Bagdad Copper Company Division
[Signature]
R. J. Bonnis, Agent

63242


MAP FILED IN A MC

63139

I do hereby certify that the within instrument was filed and recorded at the request of UPPER MOUNTAIN COPPER CO.
on JUL 19 79 - 8 30 AM o'clock Book 1230 Official Record No. 917-918
Records of Yavapai County, Arizona. WITNESS my hand and official seal the day and year first above written.

By [Signature] Deputy
PATSY C. KERNEY, County Recorder

INDEXED



NOTICE OF LOCATION MILL SITE CLAIM

(See Sections 2301 - 2324, Inclusive, Public Resources Code)

TO WHOM IT MAY CONCERN: Please take notice that:

The name of this claim is Alum Creek No. 177 Millsite

The name of the locator of said claim is Cyprus Mines Corporation
(is - are)

Cyprus Bagdad Copper Company Division
P. O. Box 245
Bagdad, Arizona 86321

RECEIVED
B.L.M. AZ STATE OFFICE
SEP 13 11 33 AM '79
PHOENIX, ARIZONA

The said locator do es hereby declare and publish as a legal notice that it is (he - they) (is - are)
the proprietor of a vein or lode claim, or mine, or the owner of a quartz mill or reduction works, and
has a valid right to the occupation, possession and enjoyment of all and singular that tract or parcel of
nonmineral land not exceeding five acres, situate, lying and being in Section 8 Township 14 North
Range 9 West Gila and Salt River Base and Meridian, in the County of
Yavapai, State of Arizona, bounded and described as follows:
The Alum Creek No. 177 Mill Site,
is the W2, SE4, NW4, NE4, Section 8, T14N, R9W, G & SRM.

This Notice is posted at the NW
Corner of this Millsite Claim.

together with all and singular the hereditaments and appurtenances thereunto belonging or in anywise
appertaining.

The aforesaid Mill Site consists of 5 acres or about 330 x 660 feet claimed and was
located this 14 day of JUNE, 1979

The date of the discovery and posting of this Notice is the 14 day of JUNE, 1979

IN WITNESS WHEREOF, the said parties have hereunto set their hands and seals, this 14 day
of JUNE, 1979

WITNESSES: 1
[Signature]
[Signature]

LOCATORS: 2
Cyprus Mines Corporation
Cyprus Bagdad Copper Company Division
[Signature]
R. J. Bonnis, Agent

BOOK 1230 PAGE 917

MAP FILED IN A MC

63187


JUL 19 79 8 30 AM

I do hereby certify that the within instrument was filed and recorded at the request of _____ o'clock _____ Book 1230 Official Record 919-970 Records of Yavapai County, Arizona. _____ NESS my hand and official seal the day and _____ first above written.

INDEXED

PATSY C. JENNEY, County Recorder

By [Signature] Deputy



NOTICE OF LOCATION MILL SITE CLAIM

(See Sections 2301 - 2324, Inclusive, Public Resources Code)

63244

TO WHOM IT MAY CONCERN: Please take notice that:

The name of this claim is Alum Creek No. 178 Millsite

The name of the locator of said claim is _____
(is - are)

Cyprus Mines Corporation

Cyprus Bagdad Copper Company Division

P. O. Box 245

Bagdad, Arizona 86321

RECEIVED
B.L.M. AZ STATE OFFICE
SEP 13 11 33 AM '79
PHOENIX ARIZONA

The said locator do es hereby declare and publish as a legal notice that it is _____
(he - they) (is - are)
the proprietor of a vein or lode claim, or mine, or the owner of a quartz mill or reduction works, and
has a valid right to the occupation, possession and enjoyment of all and singular that tract or parcel of
nonmineral land not exceeding five acres, situate, lying and being in Section 8 Township 14 North
Range 9 West Gila and Salt River Base and Meridian, in the County of
Yavapai, State of Arizona, bounded and described as follows:

The Alum Creek No. 178 Mill Site,
is the S2, SW4, NE4, NE4, Section 8, T14N, R9W, G & SRM.

This Notice is posted at the NE
Corner of this Millsite Claim.

together with all and singular the hereditaments and appurtenances thereunto belonging or in anywise
appertaining.

The aforesaid Mill Site consists of 5 acres or about 330 x 660 feet claimed and was
located this 14 day of JUNE, 1979

The date of the discovery and posting of this Notice is the 14 day of JUNE, 1979

IN WITNESS WHEREOF, the said parties have hereunto set their hands and seals, this 14
of JUNE, 1979

WITNESSES: 1

LOCATORS: 2

[Signature: La Wolf]
[Signature: R.C. Bogard Jr.]

Cyprus Mines Corporation

Cyprus Bagdad Copper Company Division

[Signature: R.J. Bonnis]
R. J. Bonnis, Agent

BOOK 1230 PAGE 919

MAP FILED IN A.M.C.

63139

WITNESS my hand and official seal the day and year first above written.

NORMA R. MARQUART, County Recorder
 By Patsy C. Jenkins Deputy

Notice of Mining Location

TO ALL WHOM IT MAY CONCERN:

LODE CLAIM

This Mining Claim, the name of which is the Geo # 93 Mining Claim, situate on land belonging to the United States of America, and in which there are valuable mineral deposits, was entered upon and located for the purpose of exploration and purchase by Bagdad Copper Corporation Bagdad, Arizona

the undersigned, on the 12th day of May 1969
 The length of this claim is 1500 feet and West claim 1450 feet in a West direction and 50 feet in a East direction from the center of the discovery shaft, at which this notice is posted, lengthwise of the claim together with 300 feet in width of the surface grounds, on each side of the center of said claim. The general course of the lode deposit and premises is from the East to the West.

The claim is situated and located in the Eureka Mining District, in Yavapai county. In the State of Arizona, about 6430' in a South East direction from Common Sec. Cor. 31, 32; T 15 N; R 9 W and 5, 6; T 14 N; R 9 W (G & SR)
 Bounded by Geo. Claims 91, 94, 22.

The surface boundaries of the claim are marked upon the ground as follows:
 Beginning at Stone Monument
 at a point in a East direction 50 feet from the discovery shaft (at which this notice is posted), being in the center of the East end line of said claim; thence South 300 feet to a Stone Monument, being the South East corner of said claim; thence West 1500 feet to a Stone Monument being at the South West corner of said claim; thence North 300 feet to a Stone Monument at the center of the West end of this claim; thence North 300 feet to a Stone Monument being at the North West corner of said claim; thence East 1500 feet to a Stone Monument at the North East corner of said claim, thence South 300 feet to the place of beginning.

Dated and posted on the ground this 12th day of May 1969
Princeton K. Mehn Bagdad Copper Corporation
Orville J. Owens Witness R. J. Brown Locator(s)

STATE OF ARIZONA
 COUNTY OF _____

Witness my hand and official seal the day and year aforesaid.


I hereby certify that the within instrument was filed and recorded at request of _____

 County Recorder.

 Deputy Recorder.

on _____ at _____
 M., Docket _____
 Page _____

Indexed	Photostat Compared	Blotted



This diagram is to give locator a general idea of plan of location under the new law. The Discovery Shaft can be in the center of claim or any distance from either end and 500 feet from one end and 1000 feet from the other. Commence description of claim at a center end monument, giving its distance and direction from center of Discovery Shaft thence bound the claim in either direction. In description be careful to state locality of claim with reference to some natural object, or permanent monument, will identify the claim.

RECEIVED
 B.L.H. AZ STATE OFFICE
 SEP 13 11 33 AM '79
 PHOENIX, ARIZONA

MAP FILED IN A MC

Excerpts from the Mining Laws of the State of Arizona
 Title XXXIV of the Revised Statutes of 1923, Chap. 1, and Amendments thereto.

Section 4038. Such location shall be made by erecting at or contiguous to the point of discovery a conspicuous monument of stone not less than three feet in height, or an upright post, securely fixed, projecting at least four feet above the ground, in which monument of stone or on which post there shall be placed a location notice which shall be signed by the name or names of the locator or locators.

Sec. 4039. From the time of the location of a mining claim, as above specified, the locator shall be allowed ninety days within which to do or cause to be done the following things:

1. To sink a discovery shaft in the claim to a depth of at least eight feet from the lowest part of the rim of the shaft at the surface, and deepened, if necessary, until there is disclosed in said shaft mineral in place.

Sec. 4032. Such surface boundaries shall be marked by six substantial posts projecting at least four feet above the surface of the ground, or by substantial stone monuments at each corner of said claim and one at the center of each end-line thereof.

Provided, however, that when the point of a monument of a mining claim is at the same point, and coincides with a monument of the survey of the United States, the monument of such government survey shall be and is hereby declared to be a mining claim monument of claims heretofore or hereafter located.

Sec. 4034. Location notices may be amended at any time and the monuments changed to correspond with the amended location; provided, that no change shall be made that will interfere with the rights of others.

63245

63137

NORMA K. MARQUART, County Recorder
 By Patsy C. Jenney Deputy

Notice of Mining Location

TO ALL WHOM IT MAY CONCERN: **LODE CLAIM**
 This Mining Claim, the name of which is the Geo. # 94 Mining Claim, situate on land belonging to the United States of America, and in which there are valuable mineral deposits, was entered upon and located for the purpose of exploration and purchase by Bagdad Copper Corporation Bagdad, Arizona

the undersigned, on the 12th day of May, 1969.
 The length of this claim is 1500 feet and we claim 1450 feet in a Easterly direction and 50 feet in a Westerly direction from the center of the discovery shaft, at which this notice is posted, lengthwise of the claim together with 300 feet in width of the surface grounds, on each side of the center of said claim. The general course of the lode deposit and premises is from the East to the West

The claim is situated and located in the Eureka Mining District, in Yavapai county, in the State of Arizona, about 6405' in a South East direction from Common Sec. Cor. 31, 32; T 15 N; R 9 W and 5, 6; T 14 N; R 9 W (G & SR) Bounded by Geo. Claims 92, 93


The surface boundaries of the claim are marked upon the ground as follows:
 Beginning at Stone Monument
 at a point in a West direction 50 feet from the discovery shaft (at which this notice is posted), being in the center of the West end line of said claim; thence North 300 feet to a Stone Monument, being the North West corner of said claim; thence East 1500 feet to a Stone Monument being at the North East corner of said claim; thence South 300 feet to a Stone Monument at the center of the East end of this claim; thence South 300 feet to a Stone Monument being at the South East corner of said claim; thence West 1500 feet to a Stone Monument at the South West corner of said claim, thence North 300 feet to the place of beginning.

Dated and posted on the ground this 12th day of May, 1969
Orville J. Owens Witness
Bagdad Copper Corporation Locator(s)

STATE OF ARIZONA
 COUNTY OF _____
 I hereby certify that the within instrument was filed and recorded at request of _____
 on _____ at _____ M., Docket _____
 Page _____

Witness my hand and official seal the day and year aforesaid.
 _____ County Recorder.
 _____ Deputy Recorder.

Indexed	Photostat Compared	Blotted
---------	--------------------	---------



This diagram is to give locator a general idea of plan of location under the new law. The Discovery Shaft can be in the center of claim or any distance from either end 500 feet from one end, and 1000 feet from the other. Commence description of claim at a center end monument, giving its distance and direction from center of Discovery Shaft thence bound the claim in either direction. In description be careful to state locality of claim with reference to some natural object, or permanent monument as will identify the claim.

RECEIVED
 B.L.M. AZ STATE OFFICE
 SEP 13 11 33 AM '79
 PHOENIX, ARIZONA

Excerpts from the Mining Laws of the State of Arizona

Title XXXIV of the Revised Statutes of 1923, Chap. 1, and Amendments thereto.

Section 4038. Such location shall be made by erecting at or contiguous to the point of discovery a conspicuous monument of stone not less than three feet in height, or an upright post, securely fixed, projecting at least four feet above the ground, in which monument of stone or on which post there shall be posted a location notice which shall be signed by the name or names of the locator or locators.

Sec. 4039. From the time of the location of a mining claim, as above specified, the locator shall be allowed ninety days within which to do or cause to be done the following things:

- 1. To sink a discovery shaft in the claim to a depth of at least eight feet from the lowest part of the rim of the shaft at the surface, and deeper, if necessary, until there is disclosed in said shaft mineral in place.

Sec. 4032. Such surface boundaries shall be marked by six substantial posts projecting at least four feet above the surface of the ground, or by substantial stone monuments at least three feet high, to-wit: One at each corner of said claim and one at the center of each end-line thereof. Provided, however, that when the point of a monument of a mining claim is at the same point, and coincides with a monument of the survey of the United States, the monument of such government survey shall be and is hereby declared to be a mining claim monument of claims heretofore or hereafter located.

Sec. 4034. Location notices may be amended at any time and the monuments changed to correspond with the amended location; provided, That no change shall be made that will interfere with the rights of others.

63246

MAP FILED IN A MC

63135

INDEXED

Microfilmed


AMENDED

PATSY C. JENNEY, County Recorder

Deputy

Notice of Mining Location

LODE CLAIM



200

TO ALL WHOM IT MAY CONCERN:

This Mining Claim, the name of which is the Geo. #98 Amended Mining Claim, situate on lands belonging to the United States of America, and in which there are valuable mineral deposits, was entered upon and located for the purpose of exploration and purchase by CYPRUS BAGDAD COPPER COMPANY A DIVISION OF CYPRUS MINES CORPORATION

(Locator must insert either "a citizen of the United States" or "who has declared his intention of becoming a citizen of the United States.")

the undersigned, on the 8 day of Oct., 1976

The length of this claim is 1500 feet, and we claim 150 feet, in a Northerly direction and 1350 feet in a Southerly direction from

the center of the discovery shaft, at which this notice is posted, lengthwise of the claim, together with 300 feet in width of the surface grounds, on each side of the center of said claim. The general course of the lode deposit and premises is from the North to the South

The claim is situated and located in the Eureka Mining District, in Yavapai County, in the State of Arizona, about 4065 in a S. 62° 30' E. direction from section corner 5, 6, 7 & 8 T. 14N R9W (G & SRBM) bounded by Geo. #97 and Dakota 15 on the north end.

The surface boundaries of the claim are marked upon the ground as follows: Beginning at Stone Monument.

at a point in a Northerly direction 150 feet from the discovery shaft (at which this notice is posted), being in the center of the North end line of said claim; thence East 300 feet to a Stone Monument, being the Northeast corner of said claim; thence South 1500 feet to a Stone Monument, being at the Southeast corner of said claim; thence West 300 feet to a Stone Monument at the center of the South end of said claim; thence West 300 feet to a Stone Monument being at the Southwest corner of said claim; thence North 1500 feet to a Stone Monument at the Northwest corner of said claim; thence East 300 feet to the place of beginning.

All done under the provisions of the laws of the United States, and the State of Arizona.

This is an amended Location Notice of the Geo. #98 Mining Claim, located by BAGDAD COPPER CORPORATION on the 17 day of May, 1972, and recorded in Book 746 of Record of Mines, at page 858, in the office of the County Recorder of the aforesaid County of Yavapai to which reference is hereby made, and this amended Location Notice is made and posted to correct errors in the description in the said original Location Notice Geo. #98

Dated and posted on the grounds this 8 day of Oct.

R. G. Bonnie

RECEIVED
B. M. AZ STATE OFFICE
SEP 13 11 34 AM '76
PHOENIX, ARIZONA

BOOK 1051 PAGE 338

63247

MAP FILED IN A MC

63137

WITNESS my hand and official seal the day and year first above written.

NORMA R. MARQUART, County Recorder

By Paul Studge Deputy

INDEXED

MICROFILMED

Deputy

Notice of Mining Location

TO ALL WHOM IT MAY CONCERN:

LODE CLAIM

This Mining Claim, the name of which is the Geo #98 Mining Claim, situate on land belonging to the United States of America, and in which there are valuable mineral deposits, was entered upon and located for the purpose of exploration and purchase by BAGDAD COPPER CORPORATION

the undersigned, on the 17 day of MAY, 1972
 The length of this claim is 1500 feet and we claim 50 feet in a northerly direction and 1450 feet in a Southerly direction from the center of the discovery shaft, at which this notice is posted, lengthwise of the claim together with 300 feet in width of the surface grounds, on each side of the center of said claim. The general course of the lode deposit and premises is from the north to the south

The claim is situated and located in the Bureka Mining District, in Yavapai county, in the State of Arizona, about 4065' in a S 62° 30' E direction from section corner 5, 6, 7 & 8 R 9 W T 14 N (S & SR) bounded by Geo #97 and Dakota 15 and 20 on north side

The surface boundaries of the claim are marked upon the ground as follows:
 Beginning at Stone Monument

at a point in a Northerly direction 50 feet from the discovery shaft (at which this notice is posted), being in the center of the North end line of said claim; thence East 300 feet to a Stone Monument, being the Northeast corner of said claim; thence South 1500 feet to a Stone Monument being at the Southeast corner of said claim; thence West 300 feet to a stone Monument at the center of the South end of this claim; thence West 300 feet to a Stone Monument being at the Southwest corner of said claim; thence North 1500 feet to a Stone Monument at the north west corner of said claim; thence east 300 feet to the place of beginning.

Dated and posted on the ground this 17 day of MAY, 1972

James J. Wood
 Witness

J. Bennett
 Locator(s)

STATE OF ARIZONA
 COUNTY OF

I hereby certify that the within instrument was filed and recorded at request of

on _____ at _____ M., Docket _____
 Page _____

VOID

SUPERSEDED

BY Geo. # 98 AMENDED
Book 1051 Page 338

DOCUMENT NO. _____
 FILE NO. _____
 DATE 10-19-79


AW INITIAL

Witness my hand and official seal the day and year aforesaid.

County Recorder.

Deputy Recorder.

Indexed	Photostat Compared	Blotted



This diagram is to give locator a general idea of plan of location under the new law. The Discovery Shaft can be in the center of claim or any distance from either end desired. In the diagram it is placed 500 feet from one end, and 1000 feet from the other. Commence description of claim at center end monument, giving its distance and direction from center of Discovery Shaft thence around the claim in either direction. In description be careful to state locality of claim with reference to some natural object or permanent monument, as will identify the claim.

RECEIVED
B.L.M. AZ STATE OFFICE

NOV 9 1979
 10:00 A.M.
 PHOENIX, ARIZONA

Excerpts from the Mining Laws of the State of Arizona
 Title XXXIV of the Revised Statutes of 1923, Chap. 1, and Amendments thereto.

Section 4038. Such location shall be made by erecting at or contiguous to the point of discovery a conspicuous monument of stone not less than three feet in height, or an upright post, securely fixed, projecting at least four feet above the ground, in which monument of stones or on which post there shall be posted a location notice which shall be signed by the name or names of the locator or locators.

Sec. 4039. From the time of the location of a mining claim, as above specified, the locator shall be allowed ninety days within which to do or cause to be done the following things:

- To sink a discovery shaft in the claim to a depth of at least eight feet from the lowest part of the rim of the shaft at the surface, and deeper, if necessary, until there is disclosed in said shaft mineral in place.

Sec. 4032. Such surface boundaries shall be marked by six substantial posts projecting at least four feet above the surface of the ground, or by substantial stone monuments at least three feet high, to-wit: One at each corner of said claim and one at the center of each endline thereof.

Provided, however, that when the point of a monument of a mining claim is at the same point, and coincides with a monument of the survey of the United States, the monument of such government survey shall be and is hereby declared to be a mining claim monument of claims heretofore or hereafter located.

Sec. 4034. Location notices may be amended at any time and the monuments changed to correspond with the amended location; provided, that no change shall be made that will interfere with the rights of others.

WITNESS my hand and official seal the day and year first above written.

FRANK C. BAUER, County Recorder.
 By Evelyn S. Jaro Deputy

PAGED 17

Notice of Mining Location

TO ALL WHOM IT MAY CONCERN: **LODE CLAIM**
 This Mining Claim, the name of which is the Dakota #23 Mining Claim, situate on land belonging to the United States of America, and in which there are valuable mineral deposits, was entered upon and located for the purpose of exploration and purchase by Bagdad Copper Corporation Bagdad, Arizona

the undersigned, on the 18 day of May, 19 67
 The length of this claim is 1500 feet and we claim 1400 feet in a Southwest direction and 100 feet in a Northwest direction from the center of the discovery shaft, at which this notice is posted, lengthwise of the claim together with 300 feet in width of the surface grounds, on each side of the center of said claim. The general course of the lode deposit and premises is from the Northeast to the Southwest

The claim is situated and located in the Eureka Mining District, in Yavapai county, in the State of Arizona, about 5,520 feet in a South 60° East direction from Section Corner 5, 6, 7, 8; T 14 North; Range 9 West (G & SR)

The surface boundaries of the claim are marked upon the ground as follows:
 Beginning at A Stone Monument Set

at a point in a Northeasterly direction 100 feet from the discovery shaft (at which this notice is posted), being in the center of the North end line of said claim; thence Southeast 300 feet to a Stone Monument, being the Northeast corner of said claim; thence Southwest 1500 feet to a Stone Monument being at the Southeast corner of said claim; thence Northwest 300 feet to a Stone Monument at the center of the South end of this claim; thence Northwest 300 feet to a Stone Monument being at the Southwest corner of said claim; thence Northeast 1500 feet to a Stone Monument at the Northwest corner of said claim, thence Southeast 300 feet to the place of beginning.

Dated and posted on the ground this 18 day of May, 19 67
Malcolm E. Jelle
Carroll J. Owens
William A. Hingorford Witnesses
Bagdad Copper Corporation
R. J. ... Locator(s) Mine Supt.


STATE OF ARIZONA
 COUNTY OF _____
 I hereby certify that the within instrument was filed and recorded at request of _____
 on _____ at _____ M., Docket _____
 Page _____

Witness my hand and official seal the day and year aforesaid.

 County Recorder.

 Deputy Recorder.

Indexed	Photostat Compared	Blotted
---------	--------------------	---------



This diagram to give locator a general idea of plan of location under the new law. The Discovery Shaft can be in the center of claim or any distance from either end desired. In the diagram it is placed 500 feet from one end, and 1000 feet from the other. Commence description of claim at a center end monument, giving its distance and direction from center of Discovery Shaft thence bound the claim in either direction. In description be careful to state locality of claim with reference to some natural object, or permanent monument, as will identify the claim.

RECEIVED
 B.L.M. AZ STATE OFFICE
 SEP 13 11 34 AM '79
 PHOENIX, ARIZONA

MAP FILED IN A MC

Excerpts from the Mining Laws of the State of Arizona
 Title XXXIV of the Revised Statutes of 1923, Chap. 1, and Amendments thereto.

Section 4038. Such location shall be made by erecting at or contiguous to the point of discovery a conspicuous monument of stone not less than three feet in height, or an upright post, securely fixed, projecting at least four feet above the ground, in which monument of stones or on which post there shall be posted a location notice which shall be signed by the name or names of the locator or locators.

Sec. 4039. From the time of the location of a mining claim, as above specified, the locator shall be allowed ninety days within which to do or cause to be done the following things:

- To sink a discovery shaft in the claim to a depth of at least eight feet from the lowest part of the rim of the shaft at the surface, and deeper, if necessary, until there is disclosed in said shaft mineral in place.

Sec. 4032. Such surface boundaries shall be marked by six substantial posts projecting at least four feet above the surface of the ground, or by substantial stone monuments at least three feet high, to-wit: One at each corner of said claim and one at the center of each end-line thereof.

Provided, however, that when the point of a monument of a mining claim is at the same point, and coincides with a monument of the survey of the United States, the monument of such government survey shall be and is hereby declared to be a mining claim monument of claims heretofore or hereafter located.

Sec. 4034. Location notices may be amended at any time and the monuments changed to correspond with the amended location. Provided, That no change shall be made that will interfere with the rights of others.

FEE
\$ 5
\$ 8
\$ 1
\$ 14

814

c/o Phil M. Blacet
Freeport-McMoRan Bagdad Inc.
P. O. Box 245
Bagdad, AZ 86321



B-4680 P-531
Page: 1 of 2
ANML 4327163

RECEIVED
BLM AZ STATE OFFICE
2009 AUG - 3 A 10:51
PHOENIX, ARIZONA

ARIZONA AMENDED NOTICE OF LOCATION
(Lode Claim)

Notice is hereby given that Freeport-McMoRan Bagdad Inc., whose mailing address is P.O. Box 245, Bagdad, AZ 86321, by the undersigned agent, makes this amended location of the CY-6(A) lode mining claim in the Eureka (Bagdad) Mining District, County of Yavapai, State of Arizona.

This claim was originally located on the 29th day of March, 1974. The general course of the claim is from W to E, and the centerline of the claim extends approximately 50 feet W and approximately 890 feet E, from where this Amended Notice is posted at a location monument on the centerline of the claim, in Section 8, Township 14N, Range 9W, G&SRB&M, Arizona, and this amended lode claim specifically excludes all lands within that legal subdivision parcel, or parcels, described as follows:

SE 1/4 Sec. 8, T. 14N, R9W G&SRB&M

The NW corner of the claim is located approximately 1,705 feet E, and 2,640 feet N of the SW corner of Section 8, Township 14N, Range 9W, G&SRB&M.

The undersigned claims the ground as described above and set forth on the attached map of the SW 1/4 of Section 8, Township 14N, Range 9W, G & SRB & M

This claim has been monumented in accordance with State and Federal law. All amended claim monuments are appropriately labeled 1 1/2" X 1 1/2" X 4' wood posts.

The original location notice and earlier amended location notice(s), if any, are recorded in the Official Records of Yavapai County, Arizona, and filed with the Bureau of Land Management, Department of Interior, as follows:

Original Location Notice/
Amendments Recorded

Claim Name	Original Location Date	Book / Page	AMC (BLM) Registration No.
<u>CY-6</u>	<u>3/29/1974</u>	<u>905/230</u>	<u>63249</u>

This amended location is made for the purposes of adjusting the boundaries of said claim and correcting any defects which may exist in the original location or the record thereof, hereby waiving no rights acquired under and by virtue of said original location.

Dated and posted on the ground this 29th day of June, 2009, Time: 9:30 AM
Freeport-McMoRan Bagdad Inc.(Owner)

Witness: [Signature] Date: 6/18/09

By Phil M. Blacet (Agent)

AMC 63249



MAP OF ARIZONA AMENDED LODE CLAIM
Yavapai County, Arizona

NAME OF AMENDED LODE CLAIM: CY-6(A)

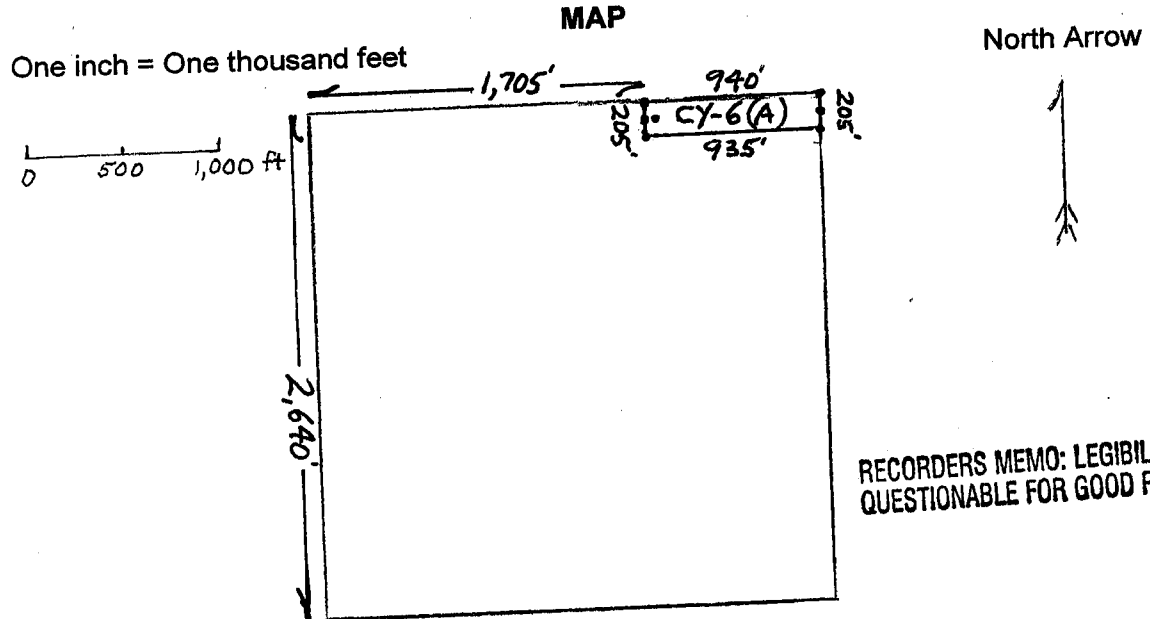
NAME OF LOCATOR (OWNER): Freeport-McMoRan Bagdad Inc.

ORIGINAL CLAIM LOCATION DATE: 3/29/1974

DATE OF AMENDED LOCATION: 6/29/2009

As shown on the 1 inch = 1,000 feet scale map below, the amended claim is located within the SW quarter of Section 8, Township 14N, Range 9W, G&SRB&M, Arizona. The NW corner of the claim is approximately 1,705 feet E, and 2,640 feet N from the SW corner of Section 8, T. 14N, R. 9W, G&SRB&M. The Amended Notice is posted on a 1 1/2" X 1 1/2" X 4' wood location monument on the centerline of the claim as indicated on the map below. Corner and end-center monuments are 1 1/2" X 1 1/2" X 4' wood posts, and are marked to identify the appropriate corner and end-center of the amended claim.

The approximate azimuths and distances between claim corners are as follows:			
SW to NW corners	Az	<u>358°37'</u> degrees; approx.	<u>205</u> feet
NW to NE corners	Az	<u>90</u> degrees; approx.	<u>940</u> feet
NE to SE corners	Az	<u>180</u> degrees; approx.	<u>205</u> feet
SE to SW corners	Az	<u>270</u> degrees; approx.	<u>935</u> feet



RECORDERS MEMO: LEGIBILITY
QUESTIONABLE FOR GOOD REPRODUCTION

Section SW 1/4 Sec. 8 Township 14N; Range 9W, G & SRB & M

Date 6/29/09

Philip M. Blaced (Agent)

FEE
 \$5
 \$3
 \$5
 \$1
 \$14

c/o Phil M. Blacet
 Phelps Dodge Bagdad, Inc.
 P. O. Box 245
 Bagdad, AZ 86321

RECEIVED
 B.L.M. AZ STATE OFFICE
 2005 FEB 25 A 11:00
 PHOENIX, ARIZONA

ARIZONA AMENDED NOTICE OF LOCATION
(Lode Claim)

Notice is hereby given that Phelps Dodge Bagdad, Inc. whose mailing address is P.O. Box 245, Bagdad, AZ 86321, by the undersigned agent, makes this amended location of the CY-6 (A) lode mining claim in the Eureka (Bagdad) Mining District, County of Yavapai, State of Arizona. This claim was originally located on the 29th day of March, 1974. The general course of the claim is from W to E, and the centerline of the claim extends 10 feet W, and 1,290 feet E, from where this Amended Notice is posted at a location monument on the centerline of the claim, in Section 8, Township 14N, Range 9W, G&SRB&M. The width of the claim is approximately 250 feet. Approximate bearing (azimuth) and distance between claim corners are shown on the attached map description. This claim is located within the SW & SE quarter (s) of Section 8, Township 14N, Range 9W, G&SRB&M, Arizona. The NW corner of the claim is located approximately 2,640 feet S, and 1,800 feet E of the NW corner of Section 8, Township 14N, Range 9W, G&SRB&M.

The undersigned claims the ground as set forth on the attached U.S.G.S. topographic map or sketch (See reverse side of this amended notice).

This claim has been monumented in accordance with State and Federal law. All amended claim monuments are appropriately labeled 1 1/2" X 1 1/2" X 4' wood posts.

The original location notice and earlier amended location notice(s), if any, are recorded in the Official Records of Yavapai County, Arizona, and filed with the Bureau of Land Management, Department of Interior, as follows:

Claim Name	Date	Original Location Notice/ Amendments Recorded Book / Page	BLM Registration No.
CY-6 (A)	3/29/1974	905/230	63249

This amended location is made for the purposes of adjusting the boundaries of said claim and correcting any defects which may exist in the original location or the record thereof, hereby waiving no rights acquired under and by virtue of said original location.

Dated and posted on the ground this 1st day of December, 2004, Time: 2:50 P.M.

Phelps Dodge Bagdad, Inc. (Owner)

By Phil M. Blacet, Agent

Witness: Julia P. Rose Date: 12/10/04

ENTERED IN COMPUTER
 RE 12/27/05

Amc 63249

MAP OF ARIZONA AMENDED LODE CLAIM
Yavapai County, Arizona

NAME OF AMENDED LODE CLAIM: CY-6 (A)

NAME OF LOCATOR (OWNER): Phelps Dodge Bagdad, Inc.

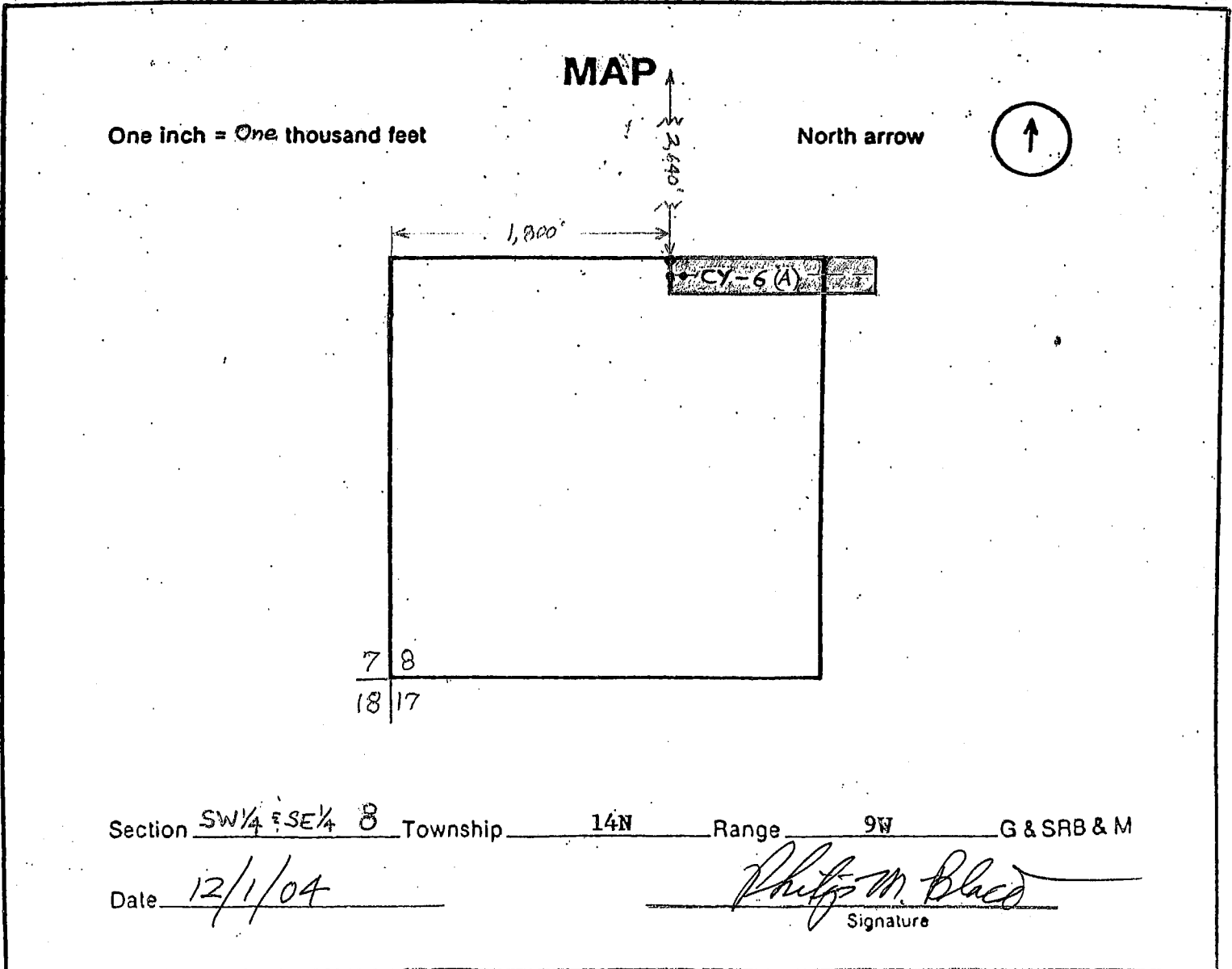
ORIGINAL CLAIM LOCATION DATE: 3/29/1974

DATE OF AMENDED LOCATION: 12/1/2004

As shown on the 1 inch = 1,000 foot scale map below, the amended claim is located within the SW & SE quarter(s) of Section 8, Township 14N, Range 9W, G&SRB&M, Arizona. The NW corner of the claim is approximately 2,640 feet S, and 1,800 feet E from the NW corner of Section 8, T 14N., R 9W, G&SRB&M. The Amended Notice is posted on a 1½" X 1½" X 4' wood location monument on the centerline of the claim as indicated on the map below. Corner and end-center monuments are 1½" X 1½" X 4' wood posts, and are marked to identify the appropriate corner and end center of the amended claim.

The approximate azimuths and distances between Claim corners are as follows:

SW to NW corners	Az	<u>0</u>	degrees; approx.	<u>250</u>	feet
NW to NE corners	Az	<u>90</u>	degrees; approx.	<u>1,300</u>	feet
NE to SE corners	Az	<u>180</u>	degrees; approx.	<u>250</u>	feet
SE to SW corners	Az	<u>270</u>	degrees; approx.	<u>1,300</u>	feet



I do hereby certify that the within

document was filed and recorded at the request of

Appraisement Corp.

on April 10

D., 1974 at 9:15

o'clock

M. Book 905 Official Records

Page 230

Records of Yavapai County, Arizona.

WITNESS my hand and official seal the day and year first above written.


3.1.1C

RECORDED

unrevised

PATSY C. JENNEY, County Recorder

By Dorothy J. Glavin Deputy



63249

Notice of Location (LODE)

NOTICE IS HEREBY GIVEN that the C4-6 lode mining claim was located by Robert L. Clayton on 3-29, 1974. This claim is 1,500 feet in length along the vein or deposit of mineral-bearing rock in place and 300 feet in width on each side of the middle of said vein or deposit at which this notice is posted. The general course of this claim is East-West and is situated in the Eureka Mining District, Yavapai County, Arizona. This claim runs from the location monument or stake on which the notice is posted 50 feet in a WESTERLY direction to the WEST center end monument or stake and 1460 feet in a EASTERLY direction from the location monument or stake to the EAST center end monument or stake, and is also marked by two corner monuments or stakes at each end of the claim, one on each side of and 300 feet from the center end monuments or stakes, making the claim in the form of a parallelogram.

This claim is located in Section 8, T14N, R9W. The north sideline of this claim is common with the south sideline of C4-4.

Robert L. Clayton
Tiora L. Colkara
Locator

BOOK 905 PAGE 230

Write on the above lines the locality of the claim with reference to some natural object or permanent monument whereby the claim can be identified. Give the section, township and range if known and, if possible, the direction and distance from the nearest public survey marker. It is advisable to make a sketch in the space above, showing the adjoining and overlapping claims. If this is an amendment of a location notice, give the name and book and page of recording of the claim being amended.

RECEIVED
B.L.M. AZ STATE OFFICE
SEP 13 11 34 AM '79
PHOENIX, ARIZONA

MAP FILED IN A MC


63137

3.1.1 C

DEXER

Microfilmed

PATSY C. JENNEY, County Recorder
By Dorothy D. Clapper Deputy



Notice of Location
(LODE)

63250

NOTICE IS HEREBY GIVEN that the CY-7 lode mining claim was located by Robert L Clayton on 3-29, 1974. This claim is 1,500 feet in length along the vein or deposit of mineral-bearing rock in place and 300 feet in width on each side of the middle of said vein or deposit at which this notice is posted. The general course of this claim is East-West and is situated in the Eureka Mining District, Yavapai County, Arizona. This claim runs from the location monument or stake on which the notice is posted 50 feet in a EASTERLY direction to the EAST center end monument or stake and 1450 feet in a WESTERLY direction from the location monument or stake to the WEST center end monument or stake, and is also marked by two corner monuments or stakes at each end of the claim, one on each side of and 300 feet from the center end monuments or stakes, making the claim in the form of a parallelogram.

This claim is located in Sect 8, T14N, R9W
The north sideline of this claim is common
with the south sideline of claim CY-5

Robert L Clayton
Iron I. Colburn
Locator

BOOK 905 PAGE 231

Write on the above lines the locality of the claim with reference to some natural object or permanent monument whereby the claim can be identified. Give the section, township and range if known and, if possible, the direction and distance from the nearest public survey marker. It is advisable to make a sketch in the space above, showing the adjoining and overlapping claims. If this is an amendment of a location notice, give the name and book and page of recording of the claim being amended.

RECEIVED
B.L.M. AZ STATE OFFICE
SEP 13 11 34 AM '79
PHOENIX, ARIZONA

MAP FILED IN A MC

63137



FEE
\$5
\$8
\$9
\$1
\$14

c/o Phil M. Blacet
Freeport-McMoRan Bagdad Inc.
P. O. Box 245
Bagdad, AZ 86321

RECEIVED
BLM AZ STATE OFFICE
2009 AUG - 3 A 10:51
PHOENIX, ARIZONA

**ARIZONA AMENDED NOTICE OF LOCATION
(Lode Claim)**

Notice is hereby given that Freeport-McMoRan Bagdad Inc., whose mailing address is P.O. Box 245, Bagdad, AZ 86321, by the undersigned agent, makes this amended location of the CY-8(A) lode mining claim in the Eureka (Bagdad) Mining District, County of Yavapai, State of Arizona.

This claim was originally located on the 29th day of March, 1974. The general course of the claim is from W to E, and the centerline of the claim extends approximately 50 feet W, and approximately 885 feet E, from where this Amended Notice is posted at a location monument on the centerline of the claim, in Section 8, Township 14N, Range 9W, G&SRB&M, Arizona, and this amended lode claim specifically excludes all lands within that legal subdivision parcel, or parcels, described as follows:

SE 1/4 Sec. 8, T. 14N, R. 9W G & SRB & M

The NW corner of the claim is located approximately 1,710 feet E, and 2,400 feet N of the SW corner of Section 8, Township 14N, Range 9W, G&SRB&M.

The undersigned claims the ground as described above and set forth on the attached map of the SW 1/4 of Section 8, Township 14N, Range 9W, G & SRB & M

This claim has been monumented in accordance with State and Federal law. All amended claim monuments are appropriately labeled 1 1/2" X 1 1/2" X 4' wood posts.

The original location notice and earlier amended location notice(s), if any, are recorded in the Official Records of Yavapai County, Arizona, and filed with the Bureau of Land Management, Department of Interior, as follows:

Original Location Notice/
Amendments Recorded

Claim Name	Original Location Date	Book / Page	AMC (BLM) Registration No.
CY-8	3/29/1974	905/232	63251

This amended location is made for the purposes of adjusting the boundaries of said claim and correcting any defects which may exist in the original location or the record thereof, hereby waiving no rights acquired under and by virtue of said original location.

Dated and posted on the ground this 22nd day of June, 2009, Time: 1:45 PM
Freeport-McMoRan Bagdad Inc.(Owner)

Witness: [Signature] Date: 6/18/09

By Phil M. Blacet (Agent)

AMC 63251



MAP OF ARIZONA AMENDED LODE CLAIM
Yavapai County, Arizona

NAME OF AMENDED LODE CLAIM: CY-8(A)

NAME OF LOCATOR (OWNER): Freeport-McMoRan Bagdad Inc.

ORIGINAL CLAIM LOCATION DATE: 3/29/1974

DATE OF AMENDED LOCATION: 6/22/2009

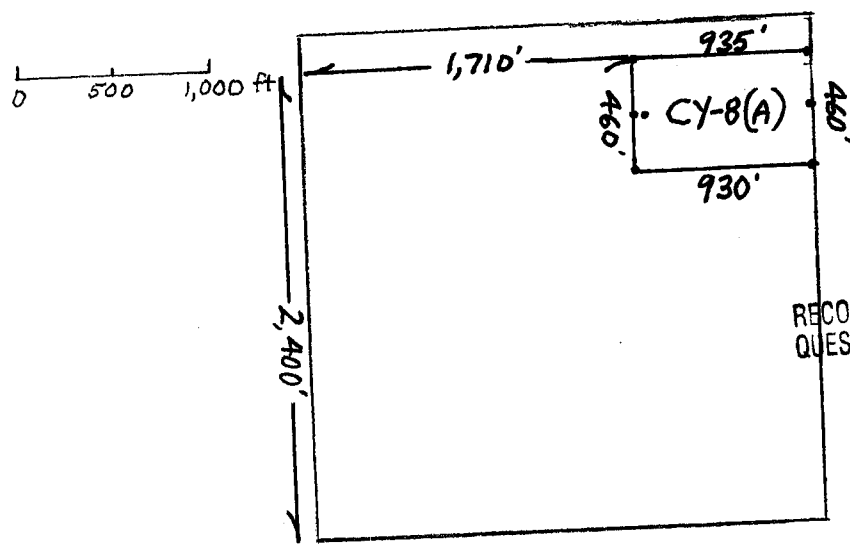
As shown on the 1 inch = 1,000 feet scale map below, the amended claim is located within the SW quarter of Section 8, Township 14N, Range 9W, G&SRB&M, Arizona. The NW corner of the claim is approximately 1,710 feet E, and 2,400 feet N from the SW corner of Section 8, T. 14N, R. 9W, G&SRB&M. The Amended Notice is posted on a 1 1/2" X 1 1/2" X 4" wood location monument on the centerline of the claim as indicated on the map below. Corner and end-center monuments are 1 1/2" X 1 1/2" X 4" wood posts, and are marked to identify the appropriate corner and end-center of the amended claim.

The approximate azimuths and distances between claim corners are as follows:
SW to NW corners Az 358 37' degrees; approx. 460 feet
NW to NE corners Az 90 degrees; approx. 935 feet
NE to SE corners Az 180 degrees; approx. 460 feet
SE to SW corners Az 270 degrees; approx. 930 feet

MAP

One inch = One thousand feet

North Arrow



RECORDERS MEMO: LEGIBILITY
QUESTIONABLE FOR GOOD REPRDUCTION

Section SW 1/4 Sec. 8 Township 14N; Range 9W, G & SRB & M

Date 6/22/2009

Philip M. Black (Agent)

STATE OF ARIZONA, County of Yavapai
I do hereby certify that the within instrument was filed and recorded at the request of Cypress Mining Corp.
on April 10 A.D., 1974 at 9:15 o'clock a.M. Book 905 Official Records
Page 232 Records of Yavapai County, Arizona.


WITNESS my hand and official seal the day and year first above written.

3.11C

INDEXED

Microfilm

PATSY C. JENNEY, County Recorder
By Dorothy J. [Signature], Deputy



63254

Notice of Location (LODE)

NOTICE IS HEREBY GIVEN that the CY-8 lode mining claim was located by Robert L. Clayton on March 29, 1974. This claim is 1,500 feet in length along the vein or deposit of mineral-bearing rock in place and 300 feet in width on each side of the middle of said vein or deposit at which this notice is posted. The general course of this claim is East - West and is situated in the Eureka Mining District, YAVAPAI County, Arizona. This claim runs from the location monument or stake on which the notice is posted 50 feet in a westerly direction to the west center end monument or stake and 1460 feet in a EASTERLY direction from the location monument or stake to the EAST center end monument or stake, and is also marked by two corner monuments or stakes at each end of the claim, one on each side of and 300 feet from the center end monuments or stakes, making the claim in the form of a parallelogram.

The north side line of this claim is common with the south side line of CY-6
This claim is located in Sect. 8, T4N, R9W.

Robert L. Clayton
Nora I. Colburn
Locator

BOOK 905 PAGE 232

Write on the above lines the locality of the claim with reference to some natural object or permanent monument whereby the claim can be identified. Give the section, township and range if known and, if possible, the direction and distance from the nearest public survey marker. It is advisable to make a sketch in the space above, showing the adjoining and overlapping claims. If this is an amendment of a location notice, give the name and book and page of recording of the claim being amended.

MAP FILED IN A MIC

RECEIVED
B.L.M. AZ STATE OFFICE
SEP 13 11 34 AM '79
PHOENIX, ARIZONA

63137

FEE
 \$5
 /
 \$8
 /
 \$1
 /
 \$14

c/o Phil M. Blacet
 Freeport-McMoRan Bagdad Inc.
 P. O. Box 245
 Bagdad, AZ 86321



B-4680 P-532
 Page: 1 of 2
 ANML 4327164

RECEIVED
 CLINAZ STATE OFFICE
 2009 AUG - 3 A 10:54
 PHOENIX, ARIZONA

**ARIZONA AMENDED NOTICE OF LOCATION
 (Lode Claim)**

Notice is hereby given that Freeport-McMoRan Bagdad Inc., whose mailing address is P.O. Box 245, Bagdad, AZ 86321, by the undersigned agent, makes this amended location of the CY-9(A) lode mining claim in the Eureka (Bagdad) Mining District, County of Yavapai, State of Arizona. This claim was originally located on the 29th day of March, 1974. The general course of the claim is from W to E, and the centerline of the claim extends approximately 50 feet W, and approximately 1,035 feet E, from where this Amended Notice is posted at a location monument on the centerline of the claim, in Section 8, Township 14N, Range 9W, G&SRB&M, Arizona, and this amended lode claim specifically excludes all lands within that legal subdivision parcel, or parcels, described as follows:

The SE 1/4 SW 1/4 Sec. 8, T14N, R9W G & SRB & M

The NW corner of the claim is located approximately 255 feet E, and 1,820 feet N of the SW corner of Section 8, Township 14N, Range 9W, G&SRB&M.

The undersigned claims the ground as described above and set forth on the attached map of the SW 1/4 of Section 8, Township 14N, Range 9W, G & SRB & M

This claim has been monumented in accordance with State and Federal law. All amended claim monuments are appropriately labeled 1 1/2" X 1 1/2" X 4' wood posts, except 3 original PVC posts of the west boundary

The original location notice and earlier amended location notice(s), if any, are recorded in the Official Records of Yavapai County, Arizona, and filed with the Bureau of Land Management, Department of Interior, as follows:

Claim Name	Original Location Date	Book / Page	AMC (BLM) Registration No.
<u>CY-9</u>	<u>3/29/1974</u>	<u>905/233</u>	<u>63252</u>

This amended location is made for the purposes of adjusting the boundaries of said claim and correcting any defects which may exist in the original location or the record thereof, hereby waiving no rights acquired under and by virtue of said original location.

Dated and posted on the ground this 22ND day of June, 2009, Time: 10:50 AM
 Freeport-McMoRan Bagdad Inc.(Owner)

Witness: [Signature] Date: 6/18/09

By Phil M. Blacet (Agent)

MMC 63252



MAP OF ARIZONA AMENDED LODGE CLAIM
Yavapai County, Arizona

NAME OF AMENDED LODGE CLAIM: CY-9(A)

NAME OF LOCATOR (OWNER): Freeport-McMoRan Bagdad Inc.

ORIGINAL CLAIM LOCATION DATE: 3/29/1974

DATE OF AMENDED LOCATION: 6/22/2009

As shown on the 1 inch = 4,000 feet scale map below, the amended claim is located within the SW quarter of Section 8, Township 14N, Range 9W, G&SRB&M, Arizona. The NW corner of the claim is approximately 255 feet E, and 1,820 feet N from the SW corner of Section 8, T. 14N, R. 9W, G&SRB&M. The Amended Notice is posted on a 1 1/2" X 1 1/2" X 4" wood location monument on the centerline of the claim as indicated on the map below. Corner and end-center monuments are 1 1/2" X 1 1/2" X 4" wood posts, and are marked to identify the appropriate corner and end-center of the amended claim.

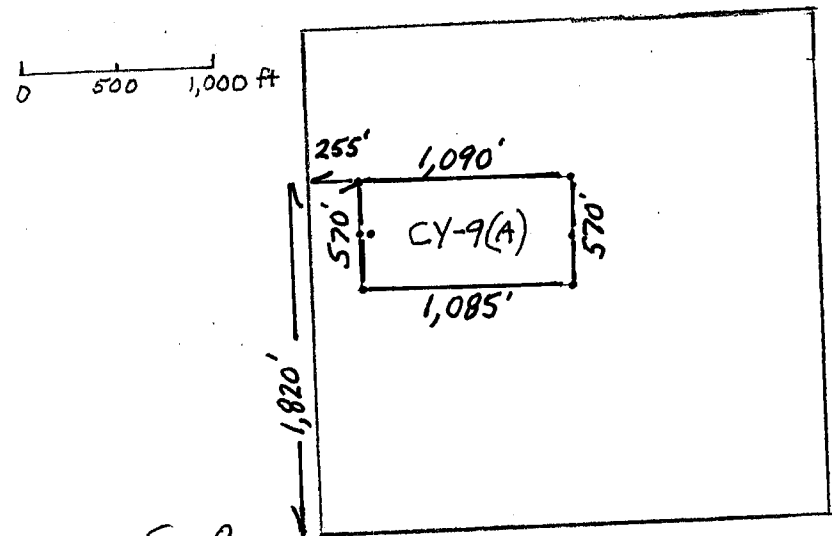
The approximate azimuths and distances between claim corners are as follows:

SW to NW corners	Az <u>358° 37'</u> degrees; approx. <u>570</u> feet
NW to NE corners	Az <u>90</u> degrees; approx. <u>1,090</u> feet
NE to SE corners	Az <u>180</u> degrees; approx. <u>570</u> feet
SE to SW corners	Az <u>270</u> degrees; approx. <u>1,085</u> feet

MAP

One inch = One thousand feet

North Arrow



RECORDERS MEMO: LEGIBILITY
QUESTIONABLE FOR GOOD REPRODUCTION

Section Sec. 8 SW 1/4 Township 14 N; Range 9W, G & SRB & M

Date 6/22/2009

Philip M. Black (Agent)

WITNESS my hand and official seal the day and year first above written.


311C

INDEXED

Microfilmed

PATSY C. JENNEY, County Recorder

By Dorothy J. Chipman Deputy



Notice of Location (LODE)

63252

NOTICE IS HEREBY GIVEN that the CY-9 lode mining claim was located by Robert L. Clayton on MARCH 29, 1974. This claim is 1,500 feet in length along the vein or deposit of mineral-bearing rock in place and 300 feet in width on each side of the middle of said vein or deposit at which this notice is posted. The general course of this claim is EAST - WEST and is situated in the EUREKA Mining District, YAVAPAI County, Arizona. This claim runs from the location monument or stake on which the notice is posted 50 feet in a EASTERLY direction to the EAST center end monument or stake and 1450 feet in a WESTERLY direction from the location monument or stake to the WEST center end monument or stake, and is also marked by two corner monuments or stakes at each end of the claim, one on each side of and 300 feet from the center end monuments or stakes, making the claim in the form of a parallelogram.

THE NORTH SIDE LINE OF THIS CLAIM IS COMMON WITH THE SOUTH SIDE LINE OF CY-7

THIS CLAIM IS LOCATED IN SECT 8, T 14 N, R 9 W.

Robert L. Clayton
Sandra L. Robinson
Locator

BOOK 905 PAGE 233

Write on the above lines the locality of the claim with reference to some natural object or permanent monument whereby the claim can be identified. Give the section, township and range if known and, if possible, the direction and distance from the nearest public survey marker. It is advisable to make a sketch in the space above, showing the adjoining and overlapping claims. If this is an amendment of a location notice, give the name and book and page of recording of the claim being amended.

RECEIVED
B.L.M. AZ STATE OFFICE
SEP 13 11 34 AM '79
PHOENIX, ARIZONA

MAP FILED IN A MC 63137


STATE OF ARIZONA, County of Yavapai 10761
I do hereby certify that the within instrument was filed and recorded at the request of Lynne Mining Corp.
on April 10 A.D., 1974 at 9:15 o'clock 11 M. Book 905 Official Records
Page 234 Records of Yavapai County, Arizona.

WITNESS my hand and official seal the day and year first above written.

311C

INDEXED Microfilm

PATSY C. JENNEY, County Recorder
By Dorothy J. Clapper Deputy



Notice of Location
(LODE)

03253

NOTICE IS HEREBY GIVEN that the CY-10 lode mining claim
was located by Robert L. Clayton on MARCH 29, 1974.
This claim is 1,500 feet in length along the vein or deposit of mineral-bearing rock in place and 300 feet in
width on each side of the middle of said vein or deposit at which this notice is posted. The general course of
this claim is EAST-WEST and is situated in the EUREKA Mining
District, YAVAPAI County, Arizona. This claim runs from the location monument or stake
on which the notice is posted 50 feet in a WESTERLY direction to the WEST
center end monument or stake and 1450 feet in a EASTERLY direction from the
location monument or stake to the EAST center end monument or stake, and is also marked by two
corner monuments or stakes at each end of the claim, one on each side of and 300 feet from the center end
monuments or stakes, making the claim in the form of a parallelogram.

THE NORTH SIDE LINE OF THIS CLAIM IS COMMON WITH
THE SOUTH SIDE LINE OF CY-8.
THIS CLAIM IS LOCATED IN SECT. 8, T14N, R9W

Robert L. Clayton
Nora I. Colburn
Locator

BOOK 905 PAGE 234

Write on the above lines the locality of the claim with reference to some natural object or permanent monu-
ment whereby the claim can be identified. Give the section, township and range if known and, if possible,
the direction and distance from the nearest public survey marker. It is advisable to make a sketch in the
space above, showing the adjoining and overlapping claims. If this is an amendment of a location notice, give
the name and book and page of recording of the claim being amended.

MAP FILED IN A MC

RECEIVED
B.L.M. AZ STATE OFFICE
SEP 13 11 34 AM '79
PHOENIX, ARIZONA

03137



FEE
\$5
/ \$8
\$1
\$14
84

c/o Phil M. Blacet
Freeport-McMoRan Bagdad Inc.
P. O. Box 245
Bagdad, AZ 86321

RECEIVED
BLM AZ STATE OFFICE
2009 AUG - 3 A 10: 54
PHOENIX, ARIZONA

ARIZONA AMENDED NOTICE OF LOCATION
(Lode Claim)

Notice is hereby given that Freeport-McMoRan Bagdad Inc., whose mailing address is P.O. Box 245, Bagdad, AZ 86321, by the undersigned agent, makes this amended location of the CY-11(A) lode mining claim in the Eureka (Bagdad) Mining District, County of Yavapai, State of Arizona.

This claim was originally located on the 29th day of March, 1974. The general course of the claim is from W to E, and the centerline of the claim extends approximately 50 feet W, and approximately 1,035 feet E, from where this Amended Notice is posted at a location monument on the centerline of the claim, in Section 8, Township 14N, Range 9W, G&SRB&M, Arizona, and this amended lode claim specifically excludes all lands within that legal subdivision parcel, or parcels, described as follows:

the NW 1/4 SE 1/4 SW 1/4 Sec. 8, T14N, R9W G&SRB&M

The NW corner of the claim is located approximately 260 feet E, and 1,250 feet N of the SW corner of Section 8, Township 14N, Range 9W, G&SRB&M.

The undersigned claims the ground as described above and set forth on the attached map of the SW 1/4 of Section 8, Township 14N, Range 9W, G & SRB & M

This claim has been monumented in accordance with State and Federal law. All amended claim monuments are appropriately labeled 1 1/2" X 1 1/2" X 4' wood posts, except 3 original PVC posts on west boundary.

The original location notice and earlier amended location notice(s), if any, are recorded in the Official Records of Yavapai County, Arizona, and filed with the Bureau of Land Management, Department of Interior, as follows:

Claim Name	Original Location Date	Original Location Notice/ Amendments Recorded	Book / Page	AMC (BLM) Registration No.
CY-11	3/29/1974		905/235	63254

This amended location is made for the purposes of adjusting the boundaries of said claim and correcting any defects which may exist in the original location or the record thereof, hereby waiving no rights acquired under and by virtue of said original location.

Dated and posted on the ground this 22nd day of June, 2009, Time: 11:00 AM
Freeport-McMoRan Bagdad Inc.(Owner)

Witness: [Signature] Date: 6/13/09

By Phil M. Blacet (Agent)

Amc63254



MAP OF ARIZONA AMENDED LODE CLAIM
Yavapai County, Arizona

NAME OF AMENDED LODE CLAIM: CY-11(A)

NAME OF LOCATOR (OWNER): Freeport-McMoRan Bagdad Inc.

ORIGINAL CLAIM LOCATION DATE: 3/29/1974

DATE OF AMENDED LOCATION: 6/22/2009

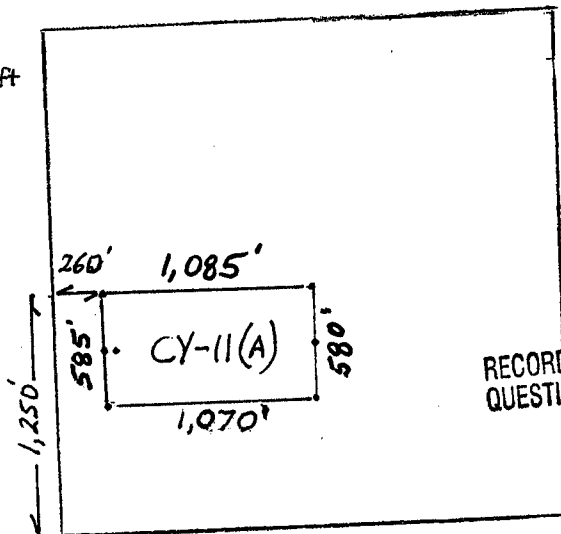
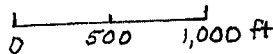
As shown on the 1 inch = 1,000 feet scale map below, the amended claim is located within the SW quarter of Section 8, Township 14N, Range 9W, G&SRB&M, Arizona. The NW corner of the claim is approximately 260 feet E, and 1,250 feet N from the SW corner of Section 8, T. 14N, R. 9W, G&SRB&M. The Amended Notice is posted on a 1 1/2" X 1 1/2" X 4" wood location monument on the centerline of the claim as indicated on the map below. Corner and end-center monuments are 1 1/2" X 1 1/2" X 4" wood posts, and are marked to identify the appropriate corner and end-center of the amended claim.

The approximate azimuths and distances between claim corners are as follows:
SW to NW corners Az 358° 37' degrees; approx. 585 feet
NW to NE corners Az 90 degrees; approx. 1,085 feet
NE to SE corners Az 180 degrees; approx. 580 feet
SE to SW corners Az 270 degrees; approx. 1,070 feet

MAP

One inch = One thousand feet

North Arrow



RECORDERS MEMO: LEGIBILITY
QUESTIONABLE FOR GOOD REPRODUCTION

Section SW 1/4 Sec. 8 Township 14N; Range 9W, G & SRB & M

Date 6/22/2009

Philip M. Black (Agent)


STATE OF ARIZONA, County of Yavapai ss. 10702
I do hereby certify that the within instrument was filed and recorded at the request of Express Miners Corp
on April 10 A.D., 1974 at 9:15 o'clock a M. Book 905 Official Records
Page 235 Records of Yavapai County, Arizona.

311C

INDEXED

Microfilmed

PATSY C. JENNEY, County Recorder
By Barthel J. Clippard Deputy



63254

Notice of Location
(LODE)

NOTICE IS HEREBY GIVEN that the CY-11 lode mining claim
was located by ROBERT L. CLAYTON on MARCH 29, 1974.
This claim is 1,500 feet in length along the vein or deposit of mineral-bearing rock in place and 300 feet in
width on each side of the middle of said vein or deposit at which this notice is posted. The general course of
this claim is EAST - WEST and is situated in the EUREKA Mining
District, YAVAPAI County, Arizona. This claim runs from the location monument or stake
on which the notice is posted 50 feet in a EASTERLY direction to the EAST
center end monument or stake and 1450 feet in a WEESTERLY direction from the
location monument or stake to the WEST center end monument or stake, and is also marked by two
corner monuments or stakes at each end of the claim, one on each side of and 300 feet from the center end
monuments or stakes, making the claim in the form of a parallelogram.

The north side line of this claim is common with the south
side line of CY-9.

This claim is located in Sect 8, T14 N, R9 W

Robert L. Clayton
Yvona I. Calhoun
Locator

BOOK 905 PAGE 235


Write on the above lines the locality of the claim with reference to some natural object or permanent monu-
ment whereby the claim can be identified. Give the section, township and range if known and, if possible,
the direction and distance from the nearest public survey marker. It is advisable to make a sketch in the
space above, showing the adjoining and overlapping claims. If this is an amendment of a location notice, give
the name and book and page of recording of the claim being amended.

RECEIVED
B.L.M. AZ STATE OFFICE
SEP 13 11 35 AM '79
PHOENIX, ARIZONA

MAP FILED IN A MC 63137

3.1.1C

INDEXED Microfilmed By Patsy C. Jenney County Recorder
Dorothy J. Elmy Deputy



63255

Notice of Location (LODE)

NOTICE IS HEREBY GIVEN that the CY-12 lode mining claim
was located by ROBERT L. CLAYTON on MARCH 29, 1974.
This claim is 1,500 feet in length along the vein or deposit of mineral-bearing rock in place and 300 feet in
width on each side of the middle of said vein or deposit at which this notice is posted. The general course of
this claim is EAST - WEST and is situated in the ERIEKA Mining
District, YAVAPAI County, Arizona. This claim runs from the location monument or stake
on which the notice is posted 50 feet in a WESTERLY direction to the WEST
center end monument or stake and 1450 feet in a EASTERLY direction from the
location monument or stake to the EAST center end monument or stake, and is also marked by two
corner monuments or stakes at each end of the claim, one on each side of and 300 feet from the center end
monuments or stakes, making the claim in the form of a parallelogram.

THE NORTH SIDE LINE of this claim is common with
the south side line of CY-10.
THIS CLAIM IS LOCATED IN SECT. 8, T14N R9W

Robert L. Clayton
John I. Peterson
Locator

BOOK 905 PAGE 236

Write on the above lines the locality of the claim with reference to some natural object or permanent monument whereby the claim can be identified. Give the section, township and range if known and, if possible, the direction and distance from the nearest public survey marker. It is advisable to make a sketch in the space above, showing the adjoining and overlapping claims. If this is an amendment of a location notice, give the name and book and page of recording of the claim being amended.

RECEIVED
B.L.M. AZ STATE OFFICE
SEP 13 11 35 AM '79
PHOENIX, ARIZONA

MAP FILED IN A MC 63137

I do hereby certify that the within instrument was filed and recorded at the request of

on JUL 19 '79 - 8:30 AM o'clock Book 1230 Official Records Page

Records of Yavapai County, Arizona. WITNESS my hand and official seal the day and year first above written.


PATSY G. JENNEY, County Recorder

By [Signature] Deputy

INDEXED

Notice of Location

LODE CLAIM



RECEIVED
B.L.M. AZ STATE OFFICE
SEP 13 11 35 AM '79
PHOENIX, ARIZONA

63256

TO ALL WHOM IT MAY CONCERN:

Notice is hereby given that the JLM 1 lode mining claim was located by:

Cyprus Mines Corporation
Cyprus Bagdad Copper Company Division
P. O. Box 245
Bagdad, Arizona 86321

on the 21 day of JUNE, 19 79.

The length of this claim is 1500 feet. The width of this said claim is 600 feet. This notice is posted at the NW corner of said claim in Section 5, Township 14 North, Range 9 West, G.&S.R.M., Eureka Mining District, Yavapai County, Arizona.

This claim is 1495 feet in a East direction from the location monument to the East end of the claim, and 5 feet in a West direction from the location monument to the West end of the claim.

All corners of said claim are constructed of 2" x 2" x 4' wood posts

The NW corner of said claim bears N5°58'E, 2262 feet from the SW corner of Section 5, Township 14 North, Range 9 West, G.&S.R.M.

JLM 1 is bounded to the North by JLM 2, to the East by JLM 6 Lode Claims, to the South by Alum Creek Millsite Group, and to the West by Geo 12 and Geo 14 Lode Claims.

[Signature]
[Signature]
Witness

LOCATOR
CYPRUS MINES CORPORATION
CYPRUS BAGDAD COPPER COMPANY DIVISION
[Signature]
Agent

MAP FILED IN A MC

63137


I do hereby certify that the within instrument was filed and recorded at the request of Cyprus Bagdad Copper Co on JUL 19 '79 - 8 30 AM o'clock Book 1230 Official Records Page 853-854

Records of Yavapai County, Arizona. WITNESS my hand and official seal the day and year first above written.

PATSY C. PENNEY County Recorder

INDEXED

Microfilm



RECEIVED
B.L.M. AZ STATE OFFICE
SEP 13 11 35 AM '79
PHOENIX, ARIZONA

Notice of Location

LODE CLAIM

TO ALL WHOM IT MAY CONCERN:

Notice is hereby given that the JLM 2 lode mining claim was located by:

Cyprus Mines Corporation
Cyprus Bagdad Copper Company Division
P. O. Box 245
Bagdad, Arizona 86321

on the 21 day of JUNE, 19 79.

The length of this claim is 1500 feet. The width of this said claim is 600 feet. This notice is posted at the SW corner of said claim in Section 5, Township 14 North, Range 9 West, G.&S.R.M., Eureka Mining District, Yavapai County, Arizona.

This claim is 1495 feet in a East direction from the location monument to the East end of the claim, and 5 feet in a West direction from the location monument to the West end of the claim.

All corners of said claim are constructed of 2" x 2" x 4' wood posts

The SW corner of said claim bears N5°58'E, 2262 feet from the SW corner of Section 5, Township 14 North, Range 9 West, G.&S.R.M.

JLM 2 is bounded to the North by JLM 3, to the East by JLM 6, to the West by Geo 10 and Geo 12, and to the South by JLM 1 Lode Claims.

LA Wolf
R. C. Bogard Jr.
Witness

LOCATOR
CYPRUS MINES CORPORATION
CYPRUS BAGDAD COPPER COMPANY DIVISION
[Signature]
Agent

MAP FILED IN A MC 63137

I do hereby certify that the within instrument was filed and recorded at the request

on JUL 19 '79 - 8 30 AM o'clock Book 1230 Official Records Page

Records of Yavapai County, Arizona. WITNESS my hand and official seal the day and year first above written.


By [Signature] County Recorder

Deputy

INDEXED

Notice of Location

LODE CLAIM



63258

TO ALL WHOM IT MAY CONCERN:

Notice is hereby given that the JLM 3 lode mining claim was located by:

Cyprus Mines Corporation
Cyprus Bagdad Copper Company Division
P. O. Box 245
Bagdad, Arizona 86321

on the 21 day of JUNE, 19 79.

The length of this claim is 1500 feet. The width of this said claim is 600 feet. This notice is posted at the NW corner of said claim in Section 5, Township 14 North, Range 9 West, G.&S.R.M., Eureka Mining District, Yavapai County, Arizona.

This claim is 1495 feet in a East direction from the location monument to the East end of the claim, and 5 feet in a West direction from the location monument to the West end of the claim.

All corners of said claim are constructed of 2" x 2" x 4' wood posts

The NW corner of said claim bears N3°54'E, 3458 feet from the SW corner of Section 5, Township 14 North, Range 9 West, G.&S.R.M.

JLM 3 is bounded to the North by JLM 4, to the East by JLM 5, to the South by JLM 2 and to the West by Geo 8 and Geo 10 Lode Claims.

[Signature]
[Signature]
Witness

LOCATOR
CYPRUS MINES CORPORATION
CYPRUS BAGDAD COPPER COMPANY DIVISION
[Signature]
Agent

MAP FILED IN A MC

63137


I do hereby certify that the within instrument was filed and recorded at the request

Cyprus Bagdad Copper Co
857-858

on JUL 19 1979 - 8:30 AM o'clock Book 1230 Official Records Page

Records of Yavapai County, Arizona. WITNESS my hand and official seal the day and year first above written.

By Alan C. Jenney Deputy
ALAN C. JENNEY, County Recorder



RECEIVED
B.L.M. AZ STATE OFFICE
SEP 13 11 35 AM '79
PHOENIX, ARIZONA

Notice of Location

LODE CLAIM

TO ALL WHOM IT MAY CONCERN:

Notice is hereby given that the JLM 4 lode mining claim was located by:

Cyprus Mines Corporation
Cyprus Bagdad Copper Company Division
P. O. Box 245
Bagdad, Arizona 86321

on the 21 day of JUNE, 19 79.

The length of this claim is 1500 feet. The width of this said claim is 600 feet. This notice is posted at the SW corner of said claim in Section 5, Township 14 North, Range 9 West, G.&S.R.M., Eureka Mining District, Yavapai County, Arizona.

This claim is 1495 feet in a East direction from the location monument to the East end of the claim, and 5 feet in a West direction from the location monument to the West end of the claim.

All corners of said claim are constructed of 2" x 2" x 4' wood posts

The SW corner of said claim bears N3°54'E, 3458 feet from the SW corner of Section 5, Township 14 North, Range 9 West, G.&S.R.M.

JLM 4 is bounded to the East by JLM 5, to the South by JLM 3, and to the West by Geo 6 and Geo 8 Lode Claims.

Alan C. Jenney
R. C. Bagdad Jr.
Witness

LOCATOR
CYPRUS MINES CORPORATION
CYPRUS BAGDAD COPPER COMPANY DIVISION


Alan C. Jenney
Agent

63259

MAP FILED IN A MC

63137

INDEXED ~~microfilm~~
PATSY C. JEMNEY, County Recorder
By [Signature] Deputy



Notice of Location

LODE CLAIM

TO ALL WHOM IT MAY CONCERN:

Notice is hereby given that the JLM 5
lode mining claim was located by:

Cyprus Mines Corporation
Cyprus Bagdad Copper Company Division
P. O. Box 245
Bagdad, Arizona 86321

on the 26 day of JUNE, 19 79.

The length of this claim is 1200 feet. The width of
this said claim is 600 feet. This notice is posted at the
SW corner of said claim in Section 5,
Township 14 North, Range 9 West, G.&S.R.M., Eureka Mining
District, Yavapai County, Arizona.

This claim is 1195 feet in a North direction from
the location monument to the North end of the claim,
and 5 feet in a South direction from the location
monument to the South end of the claim.

All corners of said claim are constructed of 2" x 2" x 4'
wood posts

The SW corner of said claim bears N31°20'E,
3337 feet from the SW corner of Section 5,
Township 14 North, Range 9 West, G.&S.R.M.

JLM 5 is bounded to the South by JLM 6, and to the West by JLM 3,
and JLM 4 Lode Claims.

[Signature: L.A. Wolf]
[Signature: R.C. Boyart Jr.]
Witness

LOCATOR
CYPRUS MINES CORPORATION
CYPRUS BAGDAD COPPER COMPANY DIVISION
[Signature]
Agent

63260

MAP FILED IN A MC

63137

I do hereby certify that the within instrument was filed and recorded at the request of

on JUL 19 1979 - 8:20 AM o'clock Book 1230 Official Records Page


Records of Yavapai County, Arizona. WITNESS my hand and official seal the day and year first above written.

Cyprus Bagdad Copper Co
861-862

PATSY C. TENNEY, County Recorder

INDEXED

Microfilm



Notice of Location

LODE CLAIM

TO ALL WHOM IT MAY CONCERN:

Notice is hereby given that the JLM 6 lode mining claim was located by:

Cyprus Mines Corporation
Cyprus Bagdad Copper Company Division
P. O. Box 245
Bagdad, Arizona 86321

on the 26 day of JUNE, 19 79.

RECEIVED
B.L.M. AZ STATE OFFICE
SEP 13 12 19 PM '79
PHOENIX, ARIZONA

63261

The length of this claim is 1200 feet. The width of this said claim is 600 feet. This notice is posted at the NW corner of said claim in Section 5, Township 14 North, Range 9 West, G.&S.R.M., Eureka Mining District, Yavapai County, Arizona.

This claim is 1195 feet in a South direction from the location monument to the South end of the claim, and 5 feet in a North direction from the location monument to the North end of the claim.

All corners of said claim are constructed of 2" x 2" x 4' wood posts

The NW corner of said claim bears N31°20'E, 3337 feet from the SW corner of Section 5, Township 14 North, Range 9 West, G.&S.R.M.

JLM 6 is bounded to the North by JLM 5, to the West by JLM 1 and JLM 2 Lode Claims, and to the South by Alum Creek Millsite Group.

LOCATOR
CYPRUS MINES CORPORATION
CYPRUS BAGDAD COPPER COMPANY DIVISION

L.G. Wolf
R.C. Bogart Jr.
Witness

R.J. Barnes
Agent

MAP FILED IN A MC

63137

JUL 19 79 8 30 AM

o'clock Book 1230 Official Record


865-866

Records of Yavapai County, Arizona. WITNESS my hand and official seal the day and year first above written.

PATSY C. JENNEY, County Recorder

Deputy

INDEXED microfilm



RECEIVED B.L.M. AZ STATE OFFICE SEP 13 12 20 PM '79 PHOENIX, ARIZONA

63263

NOTICE OF LOCATION MILL SITE CLAIM

(See Sections 2301 - 2324, Inclusive, Public Resources Code)

TO WHOM IT MAY CONCERN: Please take notice that:

The name of this claim is Alum Creek No. 169 Millsite

The name of the locator of said claim is Cyprus Mines Corporation
Cyprus Bagdad Copper Company Division
P. O. Box 245
Bagdad, Arizona 86321

The said locator do es hereby declare and publish as a legal notice that it is is (he - they) (is - are) the proprietor of a vein or lode claim, or mine, or the owner of a quartz mill or reduction works, and has a valid right to the occupation, possession and enjoyment of all and singular that tract or parcel of nonmineral land not exceeding five acres, situate, lying and being in Section 5 Township 14 North Range 9 West Gila and Salt River Base and Meridian, in the County of Yavapai, State of Arizona, bounded and described as follows:
The Alum Creek No. 169 Mill Site, is the N2, NW4, SW4, SW4 of Section 5, T14N, R9W, G & SRM

This notice is posted at the NE corner of this Millsite claim.

together with all and singular the hereditaments and appurtenances thereunto belonging or in anywise appertaining.

The aforesaid Mill Site consists of 5 acres or about 330 x 660 feet claimed and was located this 14 day of JUNE, 1979

The date of the discovery and posting of this Notice is the 14 day of JUNE, 1979

IN WITNESS WHEREOF, the said parties have hereunto set their hands and seals, this 14 day of JUNE, 1979

WITNESSES: 1
L.A. Wolf
A.C. Boyett Jr.

LOCATORS: 2
Cyprus Mines Corporation
Cyprus Bagdad Copper Company Division
R. J. Bonnis, Agent


BOOK 1230 PAGE 865

MAP FILED IN A MC

63137

By [Signature] Deputy
PATSY C. JENNEY, County Recorder

INDEXED



NOTICE OF LOCATION

MILL SITE CLAIM

(See Sections 2301 - 2324, Inclusive, Public Resources Code)

TO WHOM IT MAY CONCERN: Please take notice that:

The name of this claim is Alum Creek No. 170 Millsite

The name of the locator of said claim is _____
(is - are)

_____ Cyprus Mines Corporation

_____ Cyprus Bagdad Copper Company Division

_____ P. O. Box 245

_____ Bagdad, Arizona 86321

The said locator do es hereby declare and publish as a legal notice that it is
(he - they) (is - are)

the proprietor of a vein or lode claim, or mine, or the owner of a quartz mill or reduction works, and
has a valid right to the occupation, possession and enjoyment of all and singular that tract or parcel of

nonmineral land not exceeding five acres, situate, lying and being in Section 5 Township 14 North
Range 9 West Gila and Salt River Base and Meridian, in the County of

Yavapai State of Arizona, bounded and described as follows:

The Alum Creek No. 170 Mill Site,
is the S2, NW4, SW4, SW4 of Section 5, T14N, R9W, G & SRM.

This notice is posted at the SE
corner of this Millsite claim.

together with all and singular the hereditaments and appurtenances thereunto belonging or in anywise
appertaining.

The aforesaid Mill Site consists of 5 acres or about 330 x 660 feet claimed and was
located this 14 day of JUNE, 1979

The date of the discovery and posting of this Notice is the 14 day of JUNE, 1979

IN WITNESS WHEREOF, the said parties have hereunto set their hands and seals, this 14 day
of JUNE, 1979

WITNESSES:1
[Signature]
[Signature]

LOCATORS:2
Cyprus Mines Corporation
Cyprus Bagdad Copper Company Division
[Signature]
R. J. Bonnis, Agent

BOOK 1230 PAGE 867

MAP FILED IN A.M.C.

63264

63264

I do hereby certify that the within instrument was filed and recorded at the request of Cyprus


969 - 870

on Jul 19 1979 - 8 30 AM

o'clock Book 1230 Official Reco ge 869 - 870
Records of Yavapai County, Arizona. WITNESS my hand and official seal the day and | first above written.

INDEXED

PATSY C. JENNEY, County Recorder
By Andrea Schmechel Deputy



NOTICE OF LOCATION MILL SITE CLAIM

(See Sections 2301 - 2324, Inclusive, Public Resources Code)

TO WHOM IT MAY CONCERN: Please take notice that:

The name of this claim is Alum Creek No. 171 Millsite

The name of the locator of said claim is _____
(is - are)

_____ Cyprus Mines Corporation
_____ Cyprus Bagdad Copper Company Division
_____ P. O. Box 245
_____ Bagdad, Arizona 86321

The said locator do es hereby declare and publish as a legal notice that it is
(he - they) (is - are)
the proprietor of a vein or lode claim, or mine, or the owner of a quartz mill or reduction works, and
has a valid right to the occupation, possession and enjoyment of all and singular that tract or parcel of
nonmineral land not exceeding five acres, situate, lying and being in Section 5 Township 14 North
Range 9 West Gila and Salt River Base and _____ Meridian, in the County of
Yavapai, State of Arizona, bounded and described as follows:

The Alum Creek No. 171 Mill Site,
is the N2, SW4, SW4 of Section 5, T14N, R9W, G & SRM.

This notice is posted at the NE
corner of this Millsite claim.

together with all and singular the hereditaments and appurtenances thereunto belonging or in anywise
appertaining.

The aforesaid Mill Site consists of 5 acres or about 330 x 660 feet claimed and was
located this 14 day of JUNE, 1979

The date of the discovery and posting of this Notice is the 14 day of JUNE, 1979

IN WITNESS WHEREOF, the said parties have hereunto set their hands and seals, this 14 day
of JUNE, 1979

WITNESSES: 1
R. A. Wolf
R. C. Bogart Jr.

LOCATORS: 2
Cyprus Mines Corporation
Cyprus Bagdad Copper Company Division
R. J. Bonnis
R. J. Bonnis, Agent


MAP FILED IN A MC

63265

63265

ATSEY JENNEY County Recorder
By Anda Weed Deputy

INDEXED



63266

NOTICE OF LOCATION MILL SITE CLAIM

(See Sections 2301 - 2324, Inclusive, Public Resources Code)

TO WHOM IT MAY CONCERN: Please take notice that:

The name of this claim is Alum Creek No. 172 Millsite

The name of the locator of said claim is _____
(is - are)

Cyprus Mines Corporation
Cyprus Bagdad Copper Company Division
P. O. Box 245
Bagdad, Arizona 86321

The said locator do es hereby declare and publish as a legal notice that it is _____
(he - they) (is - are)
the proprietor of a vein or lode claim, or mine, or the owner of a quartz mill or reduction works, and
has a valid right to the occupation, possession and enjoyment of all and singular that tract or parcel of
nonmineral land not exceeding five acres, situate, lying and being in Section 5 Township 14 North
Range 9 West Gila and Salt River Base and Meridian, in the County of
Yavapai, State of Arizona, bounded and described as follows:

The Alum Creek No. 172 Mill Site,
is the S2, SW4, SW4 of Section 5, T14N, R9W, G & SRM.

This notice is posted at the SW
corner of this Millsite claim.

together with all and singular the hereditaments and appurtenances thereunto belonging or in anywise
appertaining.

The aforesaid Mill Site consists of 5 acres or about 330 x 660 feet claimed and was
located this 14 day of JUNE, 1979

The date of the discovery and posting of this Notice is the 14 day of JUNE, 1979

IN WITNESS WHEREOF, the said parties have hereunto set their hands and seals, this 14 day
of JUNE, 1979

WITNESSES: 1
L.A. Wolf
R.C. Bogard Jr

LOCATORS: 2
Cyprus Mines Corporation
Cyprus Bagdad Copper Company Division
R. J. Bonnis, Agent


BOOK 1230 PAGE 871

MAP FILED IN A MC

63157

INDEXED

PATRY C. JENNEY, County Recorder



RECEIVED
BLM. AZ STATE OFFICE
SEP 13 12 22 PM '79
PHOENIX, ARIZONA

63267

NOTICE OF LOCATION

MILL SITE CLAIM

(See Sections 2301 - 2324, Inclusive, Public Resources Code)

TO WHOM IT MAY CONCERN: Please take notice that:

The name of this claim is Alum Creek No. 173 Millsite

The name of the locator of said claim is _____:
(is - are)

_____ Cyprus Mines Corporation
_____ Cyprus Bagdad Copper Company Division
_____ P. O. Box 245
_____ Bagdad, Arizona 86321

The said locator do es hereby declare and publish as a legal notice that it is _____
(he - they) (is - are)
the proprietor of a vein or lode claim, or mine, or the owner of a quartz mill or reduction works, and
has a valid right to the occupation, possession and enjoyment of all and singular that tract or parcel of
nonmineral land not exceeding five acres, situate, lying and being in Section: 5 Township 14 North
Range 9 West Gila and Salt River Base and _____ Meridian, in the County of
Yavapai, State of Arizona, bounded and described as follows:
The Alum Creek No. 173 Mill Site,
is the S2, SE4, NW4, SW4 of Section 5, T14N, R9W, G & SRM.

This notice is posted at the SW
corner of this Millsite claim.

together with all and singular the hereditaments and appurtenances thereunto belonging or in anywise
appertaining.

The aforesaid Mill Site consists of 5 acres or about 330 x 660 feet claimed and was
located this 14 day of JUNE, 1979

The date of the discovery and posting of this Notice is the 14 day of JUNE, 1979

IN WITNESS WHEREOF, the said parties have herunto set their hands and seals, this 14 day
of JUNE, 1979

WITNESSES: 1

LA Wolf
R. C. Bagdad Jr.

LOCATORS: 2

Cyprus Mines Corporation
Cyprus Bagdad Copper Company Division
R. J. Bonnis, Agent

BOOK 1230 PAGE 873


MAP FILED IN A.M.C. 63137

INDEXED

DATLYS JENNEY, County Recorder
By [Signature] Deputy

NOTICE OF LOCATION MILL SITE CLAIM

(See Sections 2301 - 2324, Inclusive, Public Resources Code)



63268

TO WHOM IT MAY CONCERN: Please take notice that:

The name of this claim is Alum Creek No. 174 Millsite
The name of the locator of said claim is Cyprus Mines Corporation
Cyprus Bagdad Copper Company Division
P. O. Box 245
Bagdad, Arizona 86321

The said locator do es hereby declare and publish as a legal notice that it is (he - they) (is - are) the proprietor of a vein or lode claim, or mine, or the owner of a quartz mill or reduction works, and has a valid right to the occupation, possession and enjoyment of all and singular that tract or parcel of nonmineral land not exceeding five acres, situate, lying and being in Section 5 Township 14 North Range 9 West Gila and Salt River Base and Meridian, in the County of Yavapai, State of Arizona, bounded and described as follows:
The Alum Creek No. 174 Mill Site, is the N2, SE4, SW4, SW4 of Section 5, T14N, R9W, G & SRM.

This notice is posted at the SE corner of this Millsite claim.

together with all and singular the hereditaments and appurtenances thereunto belonging or in anywise appertaining.
The aforesaid Mill Site consists of 5 acres or about 330 x 660 feet claimed and was located this 14 day of JUNE, 1979.
The date of the discovery and posting of this Notice is the 14 day of JUNE, 1979.
IN WITNESS WHEREOF, the said parties have hereunto set their hands and seals, this 14 day of JUNE, 1979.

WITNESSES: 1
[Signature]
[Signature]


LOCATORS: 2
Cyprus Mines Corporation
Cyprus Bagdad Copper Company Division
[Signature]
R. J. Bonnis, Agent

MAP FILED IN A MC

63157

INDEXED

PATSY C. BENNEY, County Recorder
By [Signature]



NOTICE OF LOCATION MILL SITE CLAIM

(See Sections 2301 - 2324, Inclusive, Public Resources Code)

RECEIVED OFFICE
B.L.M. AZ STATE OF ARIZONA
SEP 13 12 22 PM '79
PHOENIX, ARIZONA
63269

TO WHOM IT MAY CONCERN: Please take notice that:

The name of this claim is Alum Creek No. 175 Millsite

The name of the locator of said claim is is
(is - are)

Cyprus Mines Corporation
Cyprus Bagdad Copper Company Division
P. O. Box 245
Bagdad, Arizona 86321

The said locator do es hereby declare and publish as a legal notice that it is
(he - they) (is - are)
the proprietor of a vein or lode claim, or mine, or the owner of a quartz mill or reduction works, and
has a valid right to the occupation, possession and enjoyment of all and singular that tract or parcel of
nonmineral land not exceeding five acres, situate, lying and being in Section: 5 Township 14 North
Range 9 West Gila and Salt River Base and Meridian, in the County of
Yavapai, State of Arizona, bounded and described as follows:

The Alum Creek No. 175 Mill Site,
is the S2, SE4, SW4, SW4 of Section 5, T14N, R9W, G & SRM.

This notice is posted at the NE
corner of this Millsite claim.

together with all and singular the hereditaments and appurtenances thereunto belonging or in anywise
appertaining.

The aforesaid Mill Site consists of 5 acres or about 330 x 660 feet claimed and was
located this 14 day of JUNE, 1979

The date of the discovery and posting of this Notice is the 14 day of JUNE, 1979

IN WITNESS WHEREOF, the said parties have hereunto set their hands and seals, this 14 day
of JUNE, 1979

WITNESSES: 1
L. A. Wolf
R. C. Bogert Jr.

LOCATORS: 2
Cyprus Mines Corporation
Cyprus Bagdad Copper Company Division
[Signature]
R. J. Bonnis, Agent

BOOK 1230 PAGE 877

MAP FILED IN A MC
63137